

PROJECT	DESIGNATION NO.
1600875	1600875
CONTRACT	
R-39905	

KIN PROJECT INFORMATION	
DESIGNATION	PROJECT DESCRIPTION
1600873	S.R. 56 SMALL TOWN PAVEMENT REPLACEMENT
1600875	S.R. 135 ROAD RESURFACE
1700168	BRIDGE REPLACEMENT S.R. 56 OVER BROCK CREEK

INDIANA DEPARTMENT OF TRANSPORTATION



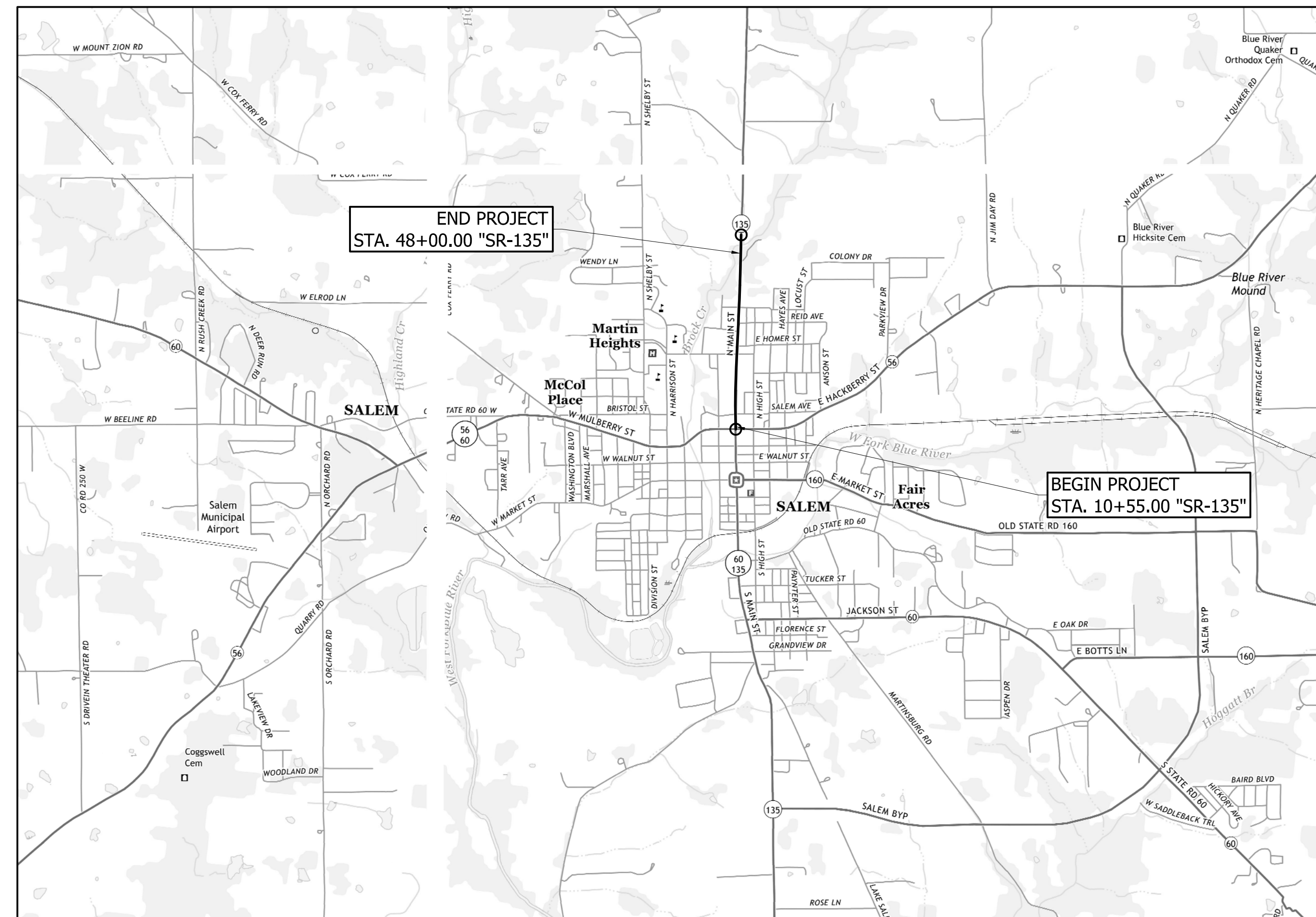
TRAFFIC DATA	SR 135
A.A.D.T. (2018)	6,540 V.P.D.
A.A.D.T. (2040)	8,400 V.P.D.
D.H.V. (2040)	976 V.P.H.
DIRECTIONAL DISTRIBUTION	49%
TRUCKS	3% D.H.V. 5% A.A.D.T.
DESIGN DATA	SR 135
DESIGN SPEED	30 MPH - 45 MPH*
PROJECT DESIGN CRITERIA	Partial 3R
FUNCTIONAL CLASSIFICATION	Principal Arterial
RURAL/URBAN	Urban (Suburban)
TERRAIN	Level
ACCESS CONTROL	None

* 45 MPH Design Speed begins at Station 40+82.00 "SR-135"

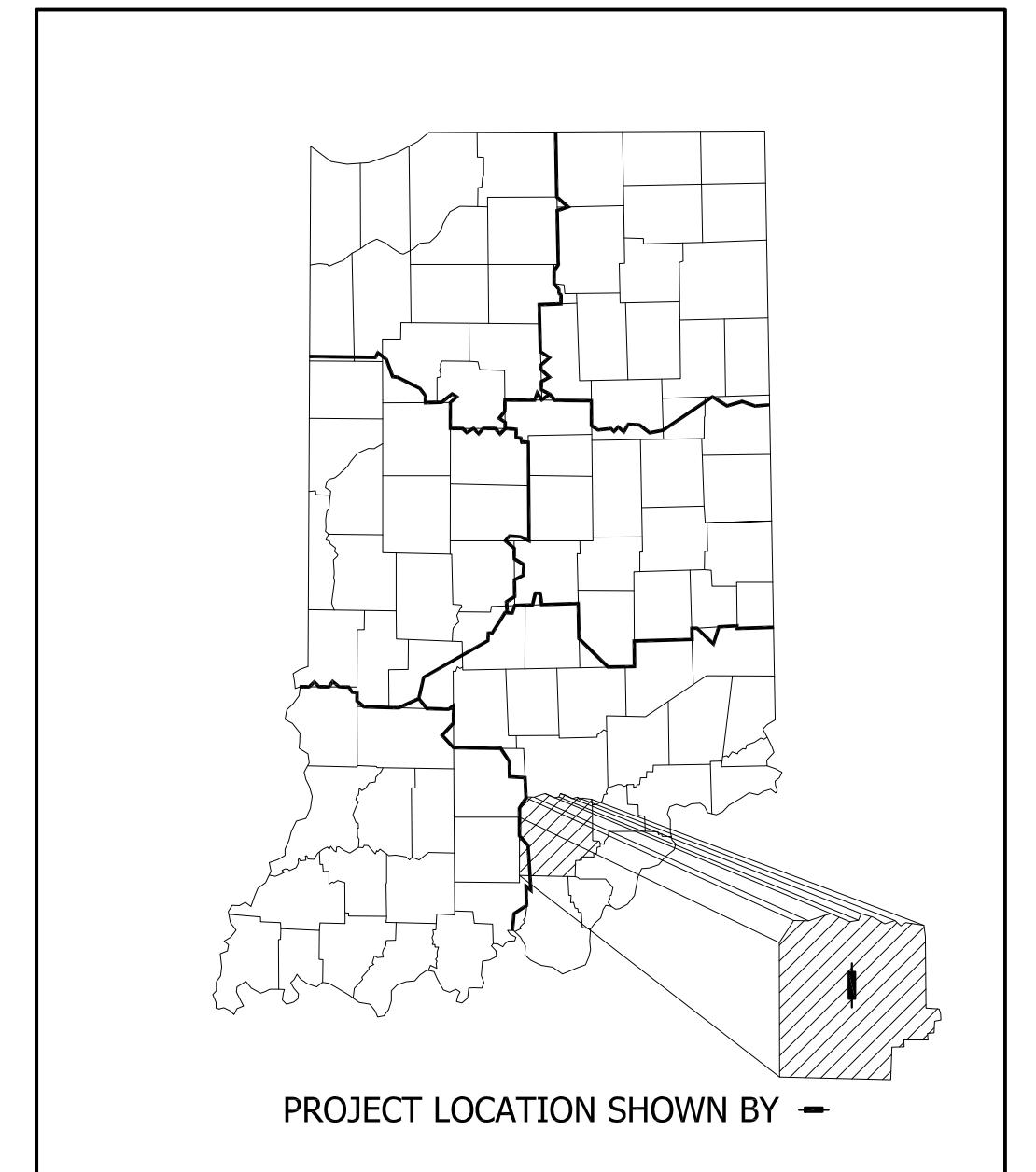
ROAD PLANS

ROUTE: SR 135 AT: RP 43+00 TO RP 44+00
PROJECT NO. 1600875 P.E.
1600875 R/W
1600875 CONST.

S.R. 135 RESURFACE FROM S.R. 56 TO 0.72 MILES NORTH OF S.R. 56 IN
WASHINGTON COUNTY, INDIANA
Gross Length: 0.72 Mi.
Net Length: 0.72 Mi.

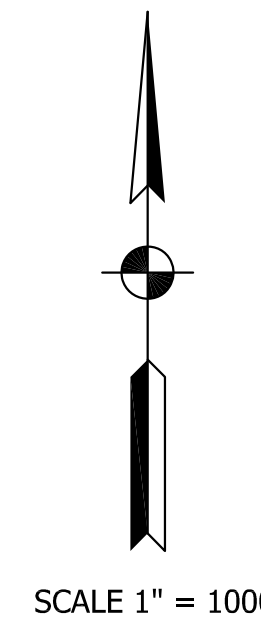


WASHINGTON COUNTY
LOCATION MAP



LATITUDE 38° 36' 32" N LONGITUDE 86° 06' 03" W

CULVERT ASSETS	
DESIGNATION NO.	CULVERT ASSET I.D.
1600875	-
1600875	-
1600875	-



SCALE 1" = 1000'

STAGE 2 PLANS - 05/31/19

[INDIANA DEPARTMENT OF TRANSPORTATION
STANDARD SPECIFICATIONS DATED 2018
TO BE USED WITH THESE PLANS]



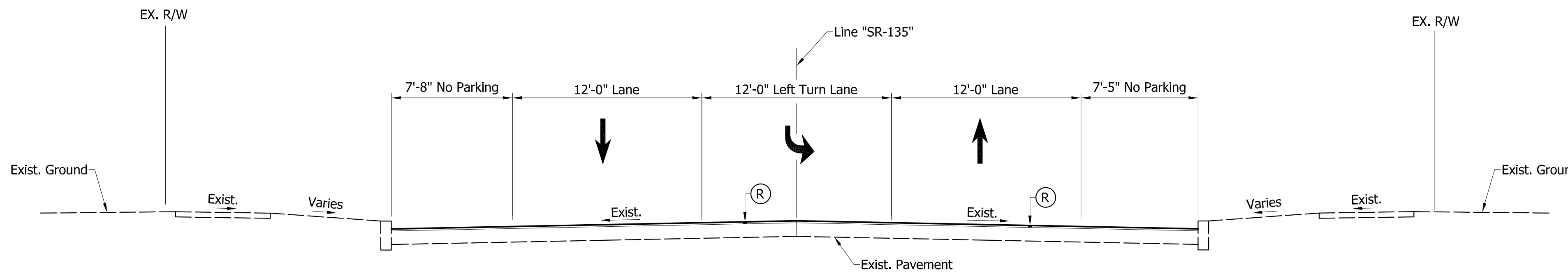
PLANS PREPARED BY:	USI Consultants, Inc.	317-544-4996
		PHONE NUMBER
CERTIFIED BY:		DATE
APPROVED FOR LETTING:		DATE
	INDIANA DEPARTMENT OF TRANSPORTATION	

DESIGNATION NO.	1600875
SHEETS	1 of 19
PROJECT NO.	1600875
CONTRACT	R-39905

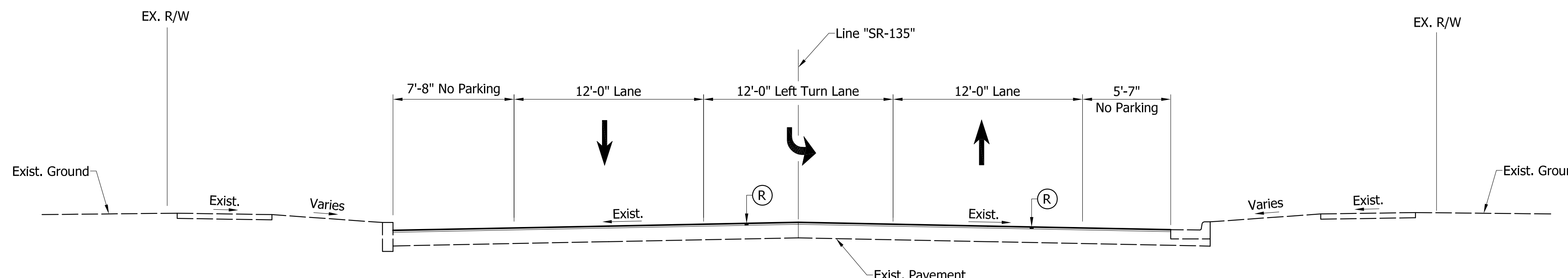
LEGEND

- (R) HMA Resurface / Surface Milling
xxx#/Syd. QC/QA-HMA, 2, 64, Surface 9.5 mm on
xx" Surface Milling
- (D) HMA For Approaches, Type B
xxx#/Syd. HMA Surface, Type B on
Approach Milling

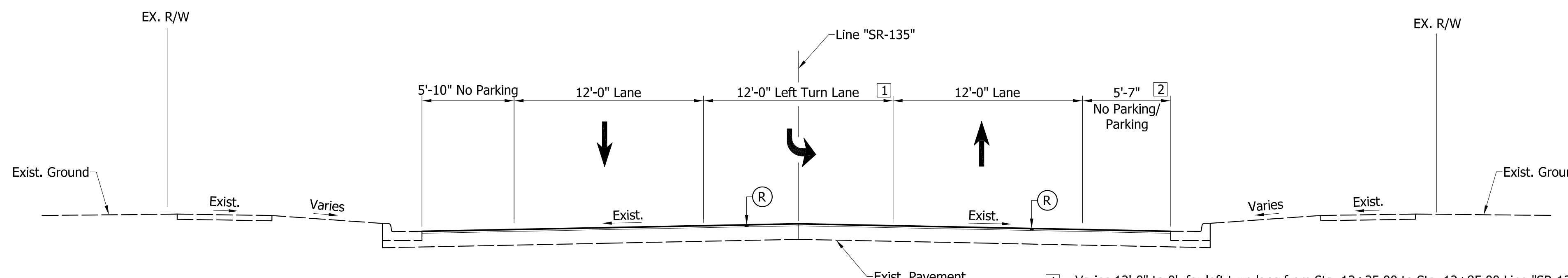
NOTE TO REVIEWER: PAVEMENT DESIGN HAS BEEN SUBMITTED AND WILL BE INCLUDED WITH STAGE 3 PLANS.



TYPICAL CROSS SECTION LINE "SR-135"
Sta. 10+16.29 to Sta.10+65.31 "SR-135"

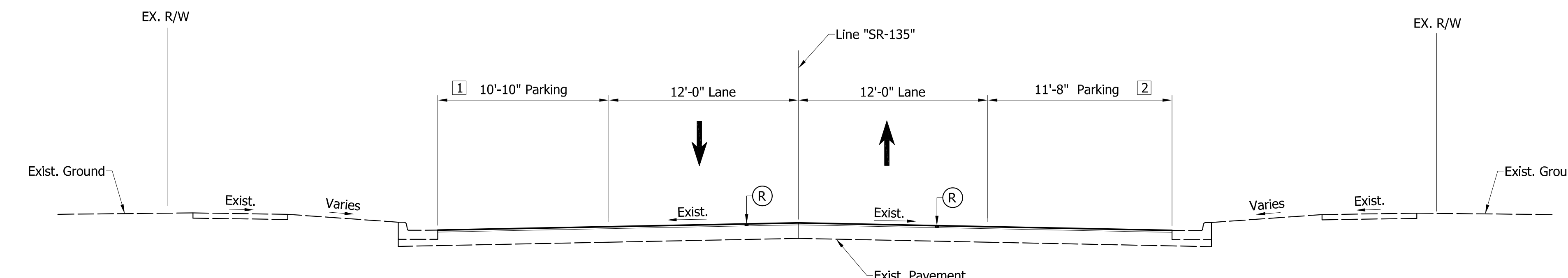


TYPICAL CROSS SECTION LINE "SR-135"
Sta. 10+65.31 to Sta. 11+77.33 "SR-135"



TYPICAL CROSS SECTION LINE "SR-135"
Sta. 11+77.33 to Sta.12+85.00 "SR-135"

- 1 Varies 12'-0" to 0' for left turn lane from Sta. 12+35.00 to Sta. 12+85.00 Line "SR-135"
- 2 Varies 5'-7" to 11'-6" for No Parking / Parking from Sta. 12+35.00 to Sta. 12+85.00 Line "SR-135"



TYPICAL CROSS SECTION LINE "SR-135"
Sta. 12+43.17.00 to Sta. 26+43.17 "SR-135"

- 1 Varies 10'-10" to 0' for Parking lane from Sta. 25+81.63 to Sta. 26+43.17 Line "SR-135"
- 2 Varies 11'-8" to 0' for Parking from Sta. 25+81.63 to Sta. 26+25.48 Line "SR-135"

NOT FOR CONSTRUCTION

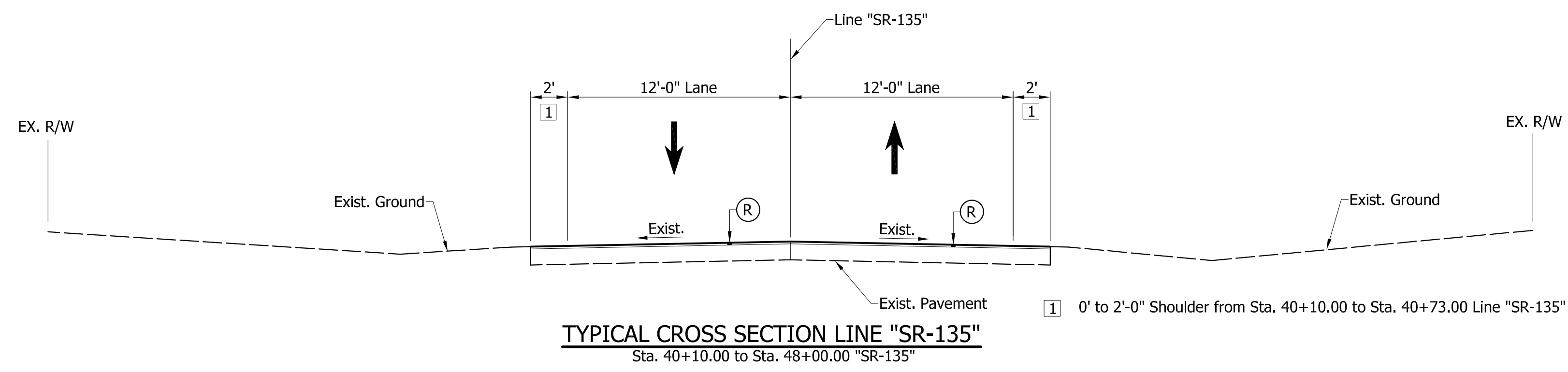
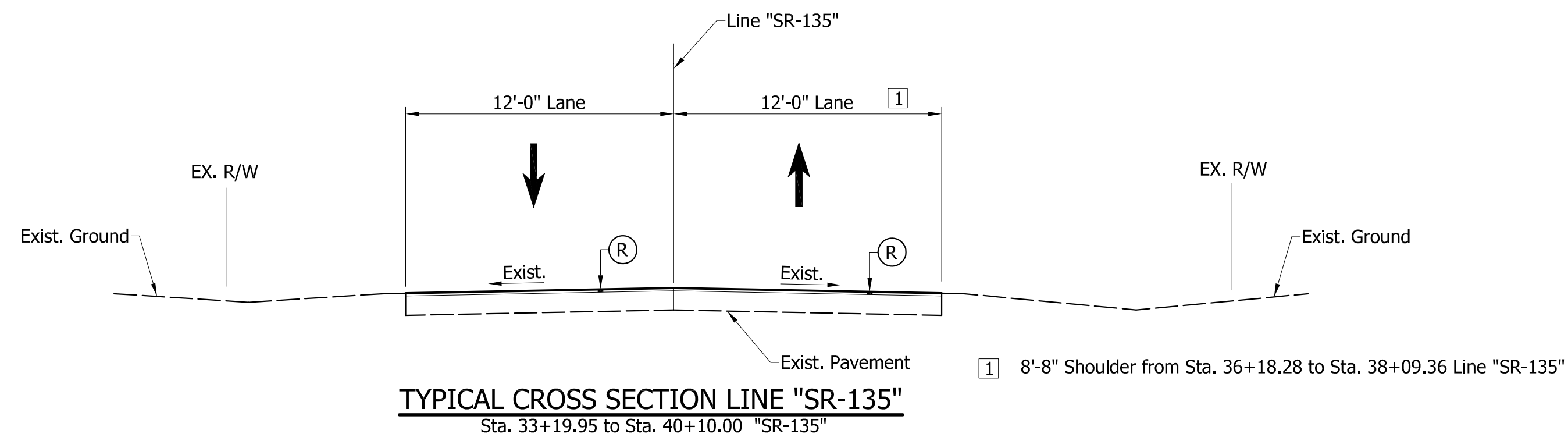
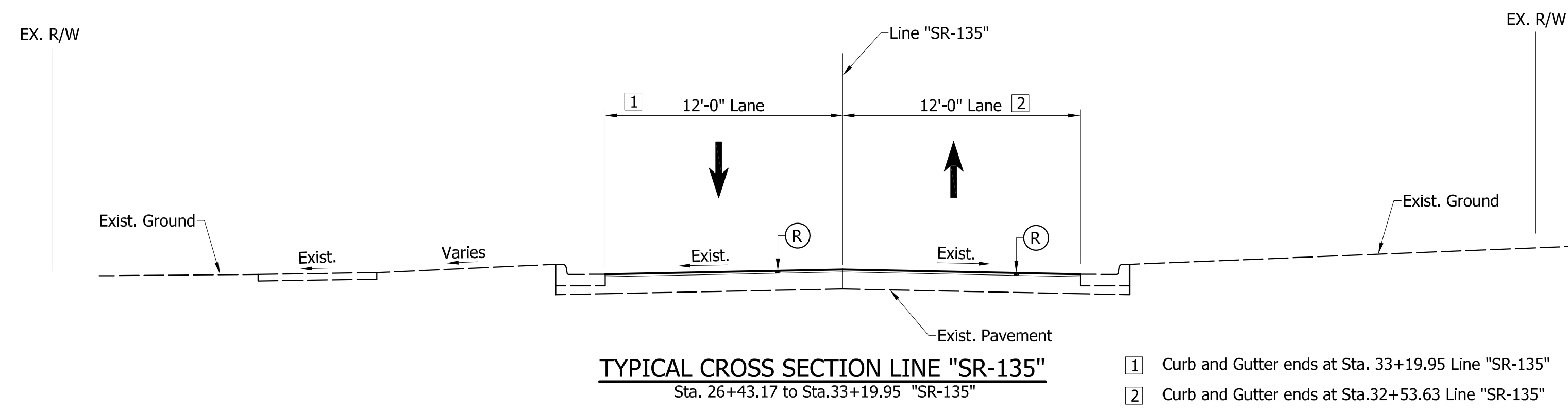
DESIGNED: BDC	DRAWN: BDC
CHECKED: GRW	CHECKED: GRW

**INDIANA
DEPARTMENT OF TRANSPORTATION**

**TYPICAL CROSS SECTION
S.R. 135**

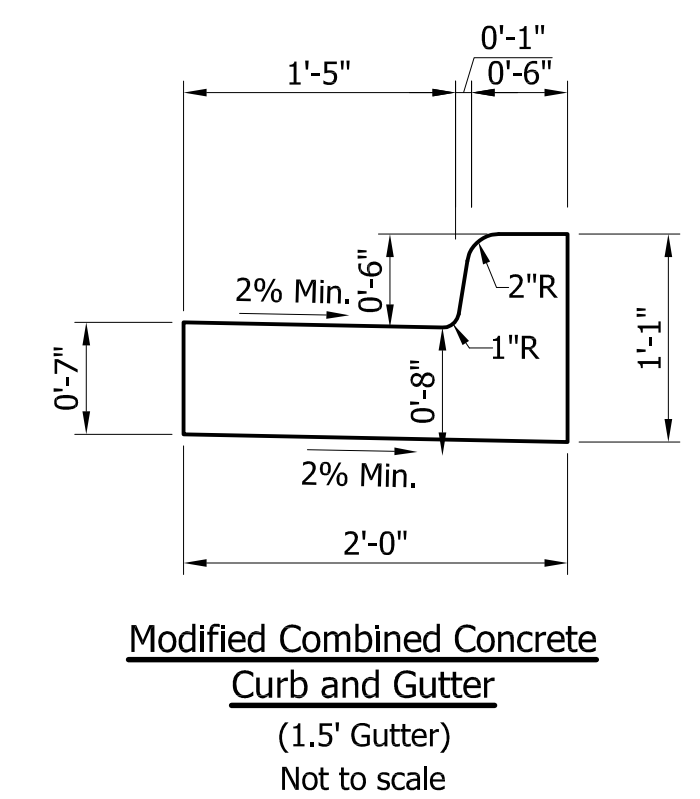
HORIZONTAL SCALE 1" = 5'	BRIDGE FILE
VERTICAL SCALE 1" = 5'	DESIGNATION 1600875
SURVEY BOOK	SHEETS 3 of 19
CONTRACT R-39905	PROJECT 1600875

S:\2017\03\2017-402_SR_135_Schem_1600875\Production Drawings\03-Typical Cross Sections\2017-402-Typical Sections 135.dwg, TYP-04, 2/4/2020 9:23:37 AM



LEGEND

- (R) HMA Resurface / Surface Milling
xxx#/Syd. QC/QA-HMA, 2, 64, Surface 9.5 mm on
xx" Surface Milling
- (D) HMA For Approaches, Type B
xxx#/Syd. HMA Surface, Type B on
Approach Milling
- (C) Compacted Aggregate, No. 53



**NOT FOR
CONSTRUCTION**

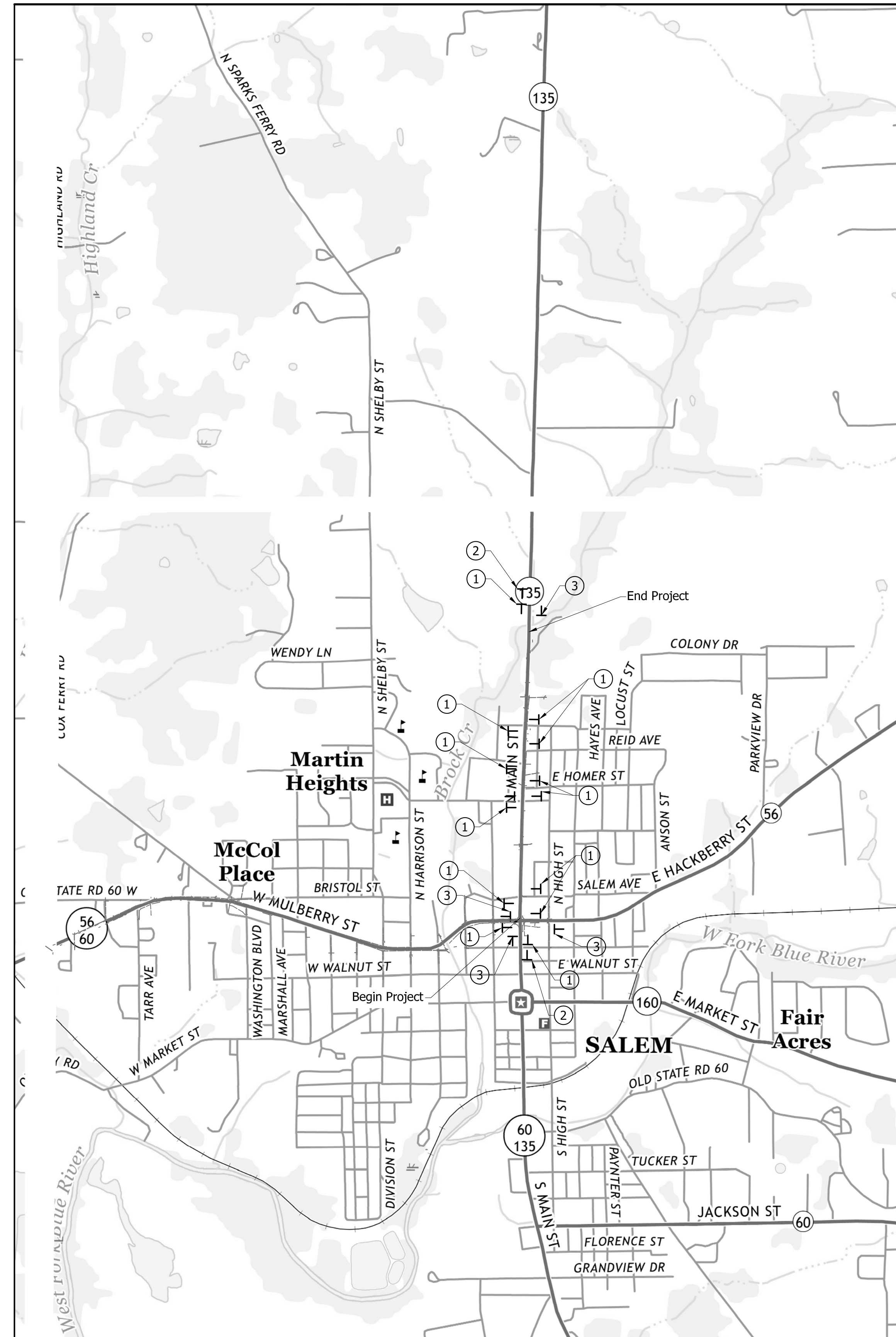
DESIGNED: _____ BDC	DRAWN: _____ BDC
CHECKED: _____ GRW	CHECKED: _____ GRW




**INDIANA
DEPARTMENT OF TRANSPORTATION**

**TYPICAL CROSS SECTION
S.R. 135**

HORIZONTAL SCALE 1" = 5'	BRIDGE FILE
VERTICAL SCALE 1" = 5'	DESIGNATION 1600875
SURVEY BOOK	SHEETS 4 of 19
CONTRACT R-39905	PROJECT 1600875

S:\2017\03\2017-402_SR_135_Schem_1600875\Production Drawings\03-Typical Cross Sections\2017-402-Typical Sections 135.dwg, TYP-05, 2/4/2020, 9:23:44 AM



TRAFFIC MAINTENANCE SIGNS					
LEGEND	DESCRIPTION	SIZE	TYPE	NO.	
①		XW20-1a	48" X 48"	A	10
②		XW2-6-A	78" X 42"	A	2
③		XG20-2	60" X 24"	A	4

NOTES:

- Contractor to utilize flaggers for any construction activities where flaggers are deemed necessary by the Engineer to maintain a safe construction zone.
- See Standard Drawings for worksite lane closures.
- Contractor must maintain access to the homeowners and businesses while the road is under construction.

LEGEND
T Construction Sign

NOT FOR CONSTRUCTION

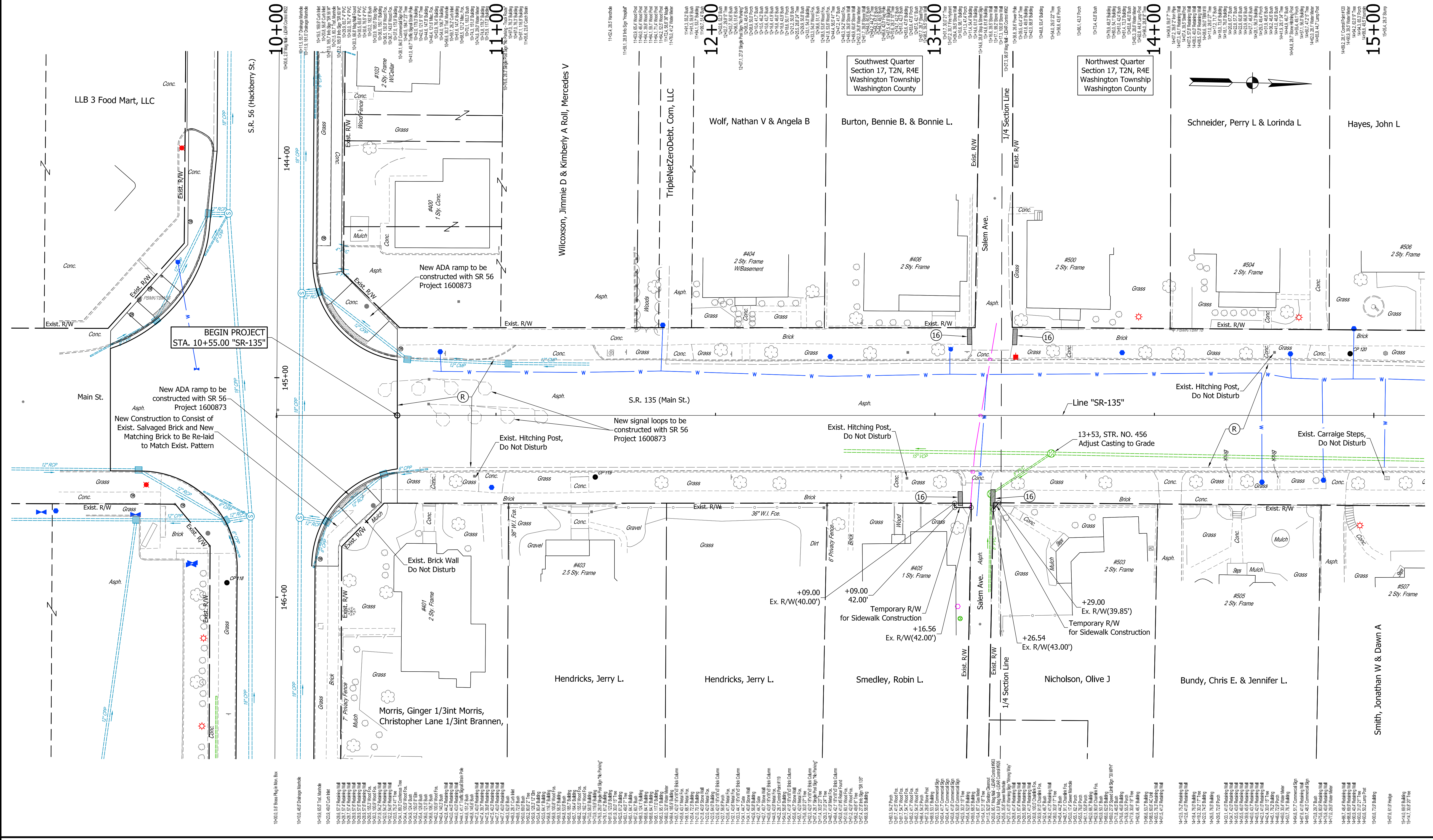
DESIGNED: JGP DRAWN: JGP
CHECKED: GRW CHECKED: GRW

INDIANA
DEPARTMENT OF TRANSPORTATION

TRAFFIC MAINTENANCE
S.R. 135

HORIZONTAL SCALE	BRIDGE FILE
NO SCALE	
VERTICAL SCALE	DESIGNATION
NO SCALE	1600875
SURVEY BOOK	SHEETS
	5 of 19
CONTRACT	PROJECT
R-39905	1600875

S:\2017\proj\2017-402-SR-135-Salem-1600875-Production Drawings\07-Plans and Profiles\SR-135-Map_Sheet - (1) - 2/4/2020 9:53:01 AM



COLOR CODE FOR UTILITY LOCATIONS

█ ELECTRIC	█ SEWER (SANITARY)
█ GAS-OIL-STEAM	█ SEWER (STORM)
█ TELEPHONE-CATV	█ PROPOSED CONSTRUCTION
█ WATER	

LEGEND

(R) HMA RESURFACE / SURFACE MILLING
See Typical Cross Sections

(16) 2' DETECTABLE WARNING SURFACE

NOT FOR CONSTRUCTION

DESIGNED: BDC	DRAWN: BDC
CHECKED: GRW	CHECKED: GRW

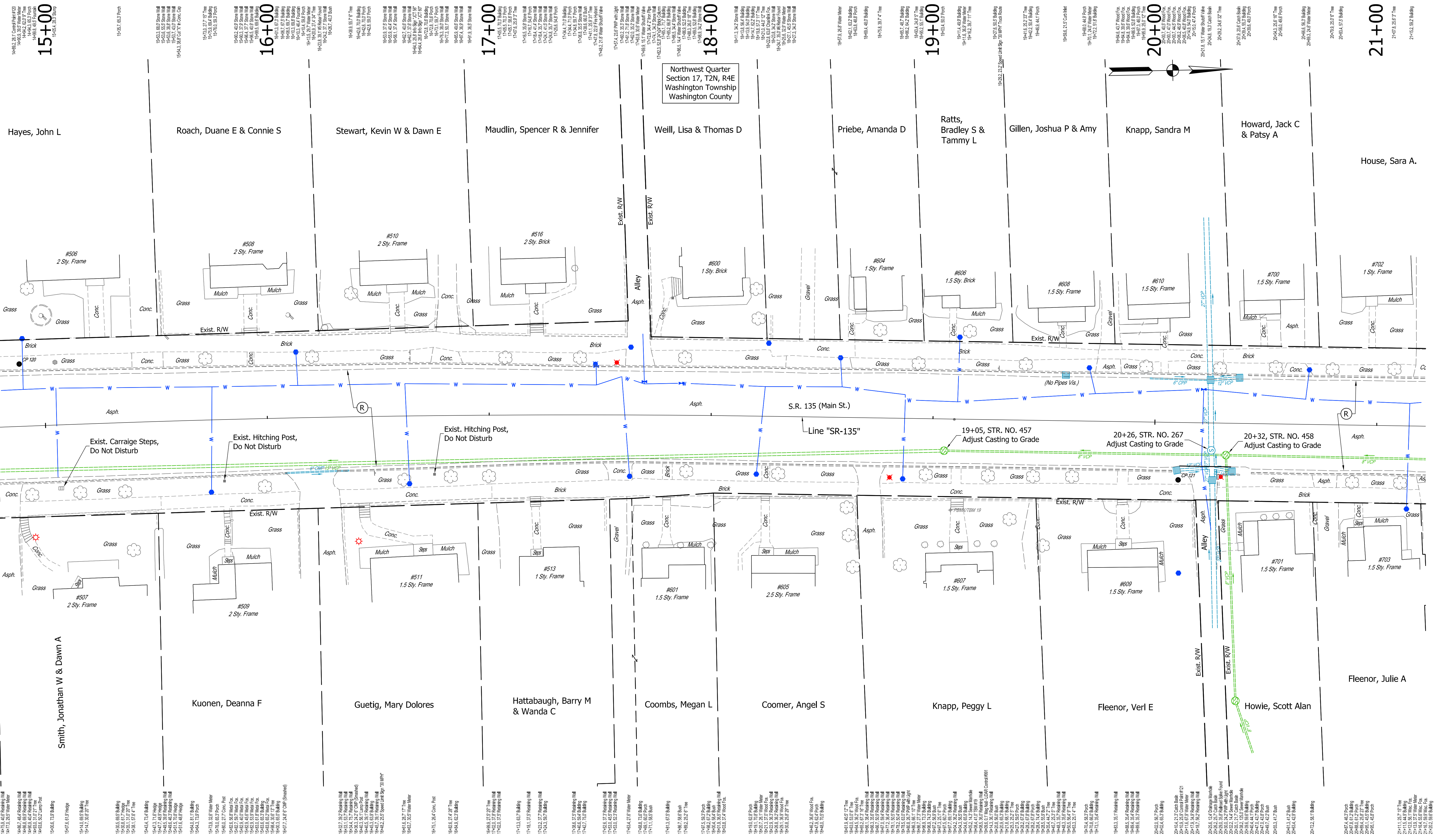
INDIANA DEPARTMENT OF TRANSPORTATION

PLAN SHEET

S.R. 135 - LINE "SR-135"

HORIZONTAL SCALE	BRIDGE FILE
1" = 20'	
VERTICAL SCALE	DESIGNATION
N/A	1600875
SURVEY BOOK	SHEETS
	6 of 19
CONTRACT	PROJECT
R-39905	1600875

S:\2017\2017-07-02_S.R.135_Schem_1600875\Production Drawings\07-Plans and Profiles\07-135.dwg, Sheet - (2) - 24-0209-03:14:44 AM



COLOR CODE FOR UTILITY LOCATIONS

█ ELECTRIC	█ SEWER (SANITARY)
█ GAS-OIL-STEAM	█ SEWER (STORM)
█ TELEPHONE-CATV	█ PROPOSED CONSTRUCTION
█ WATER	

LEGEND

(R) HMA RESURFACE / SURFACE MILLING
See Typical Cross Sections

NOT FOR CONSTRUCTION

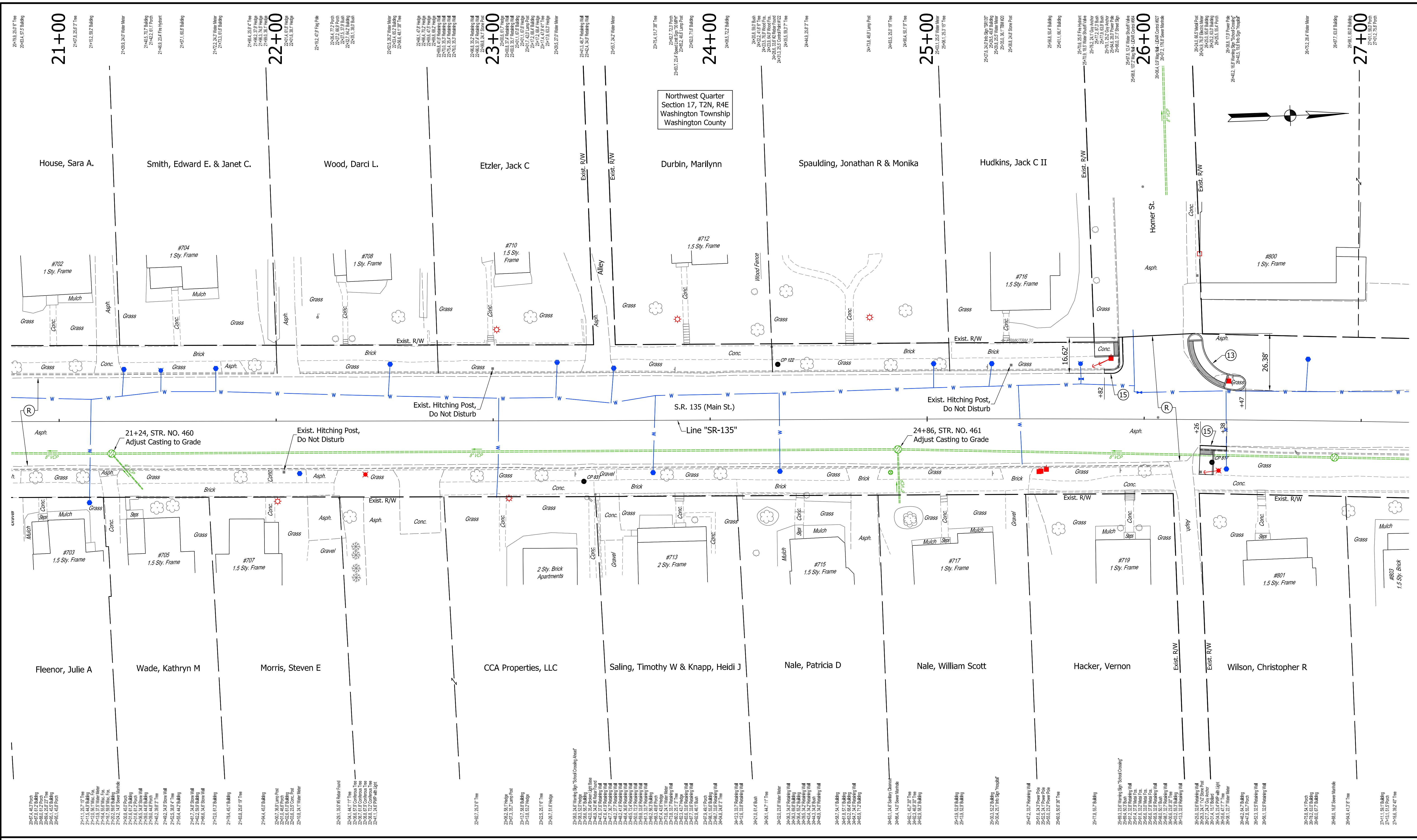
DESIGNED: BDC	DRAWN: BDC
CHECKED: GRW	CHECKED: GRW

INDIANA
DEPARTMENT OF TRANSPORTATION

PLAN SHEET
S.R. 135 - LINE "SR-135"

HORIZONTAL SCALE	BRIDGE FILE
1" = 20'	
VERTICAL SCALE	DESIGNATION
N/A	1600875
SURVEY BOOK	SHEETS
	7 of 19
CONTRACT	PROJECT
R-39905	1600875

S:\2017\proj\2017-402_Sr_135_Schem_1600875\Production Drawings\07-Plans and Profiles\2017-402-01-Plan Profile-SR-135.dwg, Sheet - (3) - 2/4/2020 9:31:19 AM



Northwest Quarter
Section 17, T2N, R4E
Washington Township
Washington County

COLOR CODE FOR UTILITY LOCATIONS

- ELECTRIC**
- GAS-OIL-STEAM**
- TELEPHONE-CATV**
- WATER**
- SEWER (SANITARY)**
- SEWER (STORM)**
- PROPOSED CONSTRUCTION**

- LEGEND**
- R HMA RESURFACE / SURFACE MILLING
See Typical Cross Sections
 - 13 CONCRETE CURB
 - 15 MODIFIED COMBINED CONCRETE CURB & GUTTER

NOT FOR CONSTRUCTION

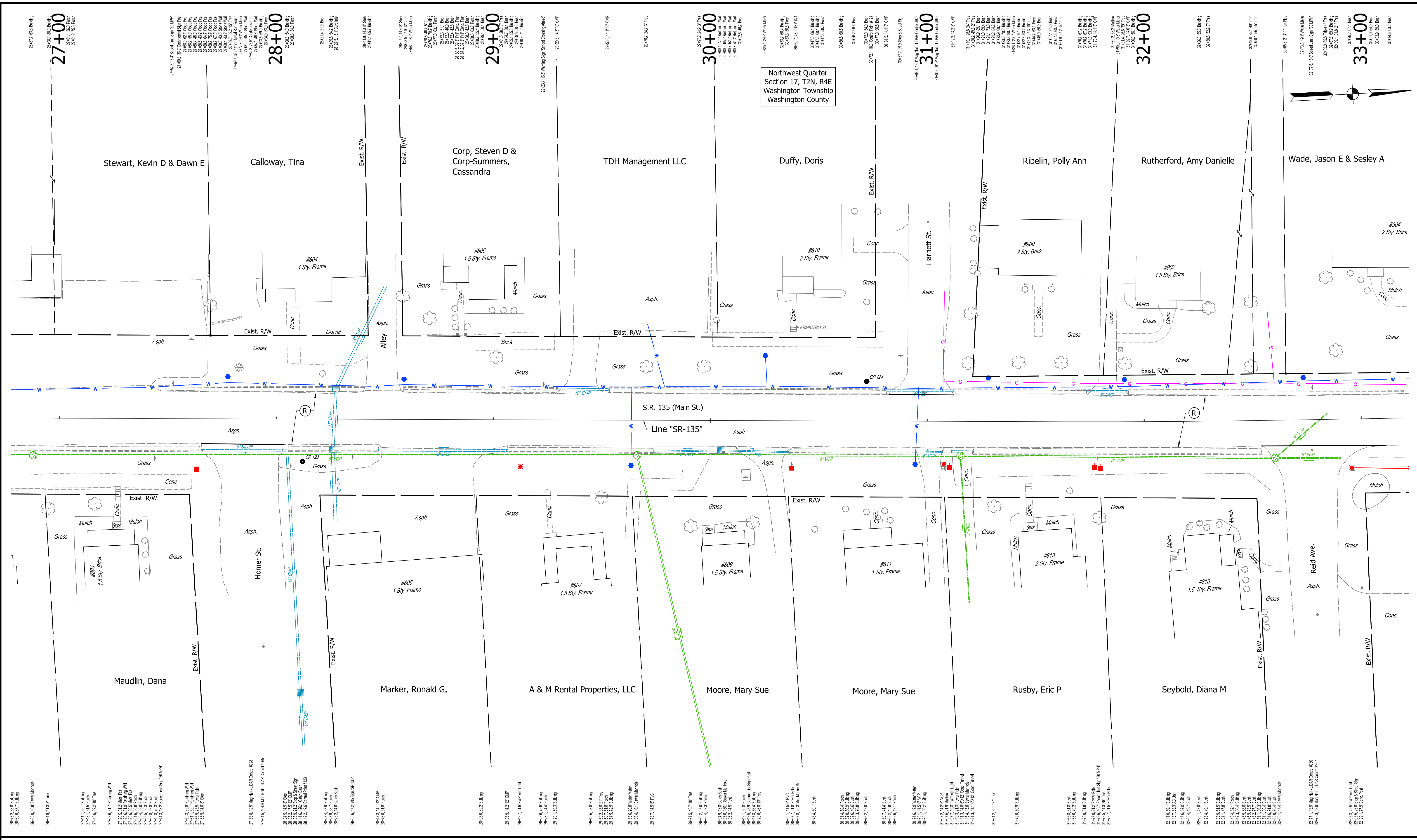
DESIGNED: BDC	DRAWN: BDC
CHECKED: GRW	CHECKED: GRW

**INDIANA
DEPARTMENT OF TRANSPORTATION**

PLAN SHEET

S.R. 135 - LINE "SR-135"

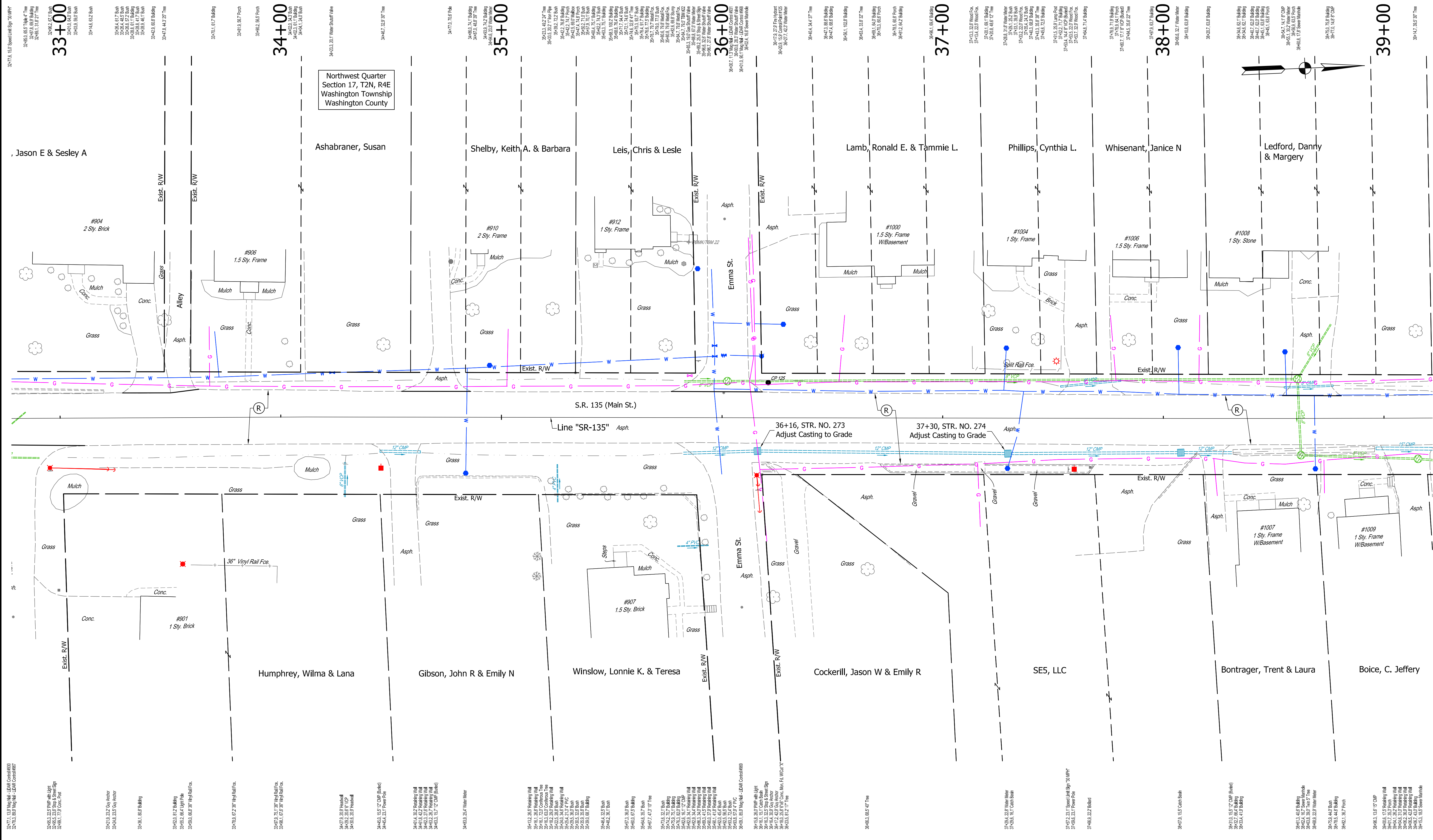
HORIZONTAL SCALE 1" = 20'	BRIDGE FILE
VERTICAL SCALE N/A	DESIGNATION 1600875
SURVEY BOOK	SHEETS
CONTRACT R-39905	8 of 19
	PROJECT 1600875



Northwest Quarter
Section 17, T2N, R4E
Washington Township
Washington County

<p>COLOR CODE FOR UTILITY LOCATIONS</p> <ul style="list-style-type: none"> ELECTRIC GAS-OIL-STEAM TELEPHONE-CATV WATER SEWER (SANITARY) SEWER (STORM) PROPOSED CONSTRUCTION 	<p>LEGEND</p> <p>(R) HMA RESURFACE / SURFACE MILLING See Typical Cross Sections</p>	<p style="text-align: center; font-size: 24px; font-weight: bold; transform: rotate(-45deg);">NOT FOR CONSTRUCTION</p>	<table border="1" style="width:100%; border-collapse: collapse;"> <tr> <td colspan="2" style="text-align: center;">INDIANA DEPARTMENT OF TRANSPORTATION</td> </tr> <tr> <td colspan="2" style="text-align: center;">PLAN SHEET</td> </tr> <tr> <td colspan="2" style="text-align: center;">S.R. 135 - LINE "SR-135"</td> </tr> <tr> <td style="width:50%;">DESIGNED: BDC</td> <td style="width:50%;">DRAWN: BDC</td> </tr> <tr> <td style="width:50%;">CHECKED: GRW</td> <td style="width:50%;">CHECKED: GRW</td> </tr> </table>	INDIANA DEPARTMENT OF TRANSPORTATION		PLAN SHEET		S.R. 135 - LINE "SR-135"		DESIGNED: BDC	DRAWN: BDC	CHECKED: GRW	CHECKED: GRW
INDIANA DEPARTMENT OF TRANSPORTATION													
PLAN SHEET													
S.R. 135 - LINE "SR-135"													
DESIGNED: BDC	DRAWN: BDC												
CHECKED: GRW	CHECKED: GRW												
<table border="1" style="width:100%; border-collapse: collapse;"> <tr> <td style="width:50%;">HORIZONTAL SCALE 1" = 20'</td> <td style="width:50%;">BRIDGE FILE</td> </tr> <tr> <td style="width:50%;">VERTICAL SCALE N/A</td> <td style="width:50%;">DESIGNATION 1600875</td> </tr> <tr> <td style="width:50%;">SURVEY BOOK</td> <td style="width:50%;">SHEETS</td> </tr> <tr> <td style="width:50%;">CONTRACT R-39905</td> <td style="width:50%;">9 of 19 PROJECT 1600875</td> </tr> </table>		HORIZONTAL SCALE 1" = 20'	BRIDGE FILE	VERTICAL SCALE N/A	DESIGNATION 1600875	SURVEY BOOK	SHEETS	CONTRACT R-39905	9 of 19 PROJECT 1600875				
HORIZONTAL SCALE 1" = 20'	BRIDGE FILE												
VERTICAL SCALE N/A	DESIGNATION 1600875												
SURVEY BOOK	SHEETS												
CONTRACT R-39905	9 of 19 PROJECT 1600875												

S:\2017\07\2017-07-20 SR 135 Schem 1600875 Production Drawings\07-Plans and Profiles\2017-07-20 SR 135 Schem 1600875 Production Drawings\07-Plans and Profiles\SR-135.dwg, Sheet - (4) - 2/4/2020 9:31:24 AM



Northwest Quarter
Section 17, T2N, R4E
Washington Township
Washington County

Jason E & Sesley A Ashabranner, Susan Shelby, Keith A. & Barbara Leis, Chris & Lesle Lamb, Ronald E. & Tammie L. Phillips, Cynthia L. Whisenant, Janice N. Ledford, Danny & Margery

Humphrey, Wilma & Lana Gibson, John R & Emily N Winslow, Lonnie K. & Teresa Cockerill, Jason W & Emily R SE5, LLC Bontrager, Trent & Laura Boice, C. Jeffery

COLOR CODE FOR UTILITY LOCATIONS

█	ELECTRIC	█	SEWER (SANITARY)
█	GAS-OIL-STEAM	█	SEWER (STORM)
█	TELEPHONE-CATV		PROPOSED CONSTRUCTION
█	WATER		

LEGEND

R	HMA RESURFACE / SURFACE MILLING See Typical Cross Sections	15	MODIFIED COMBINED CONCRETE CURB & GUTTER
13	CONCRETE CURB	16	2' DETECTABLE WARNING SURFACE

NOT FOR CONSTRUCTION

DESIGNED: BDC	DRAWN: BDC
CHECKED: GRW	CHECKED: GRW

INDIANA DEPARTMENT OF TRANSPORTATION

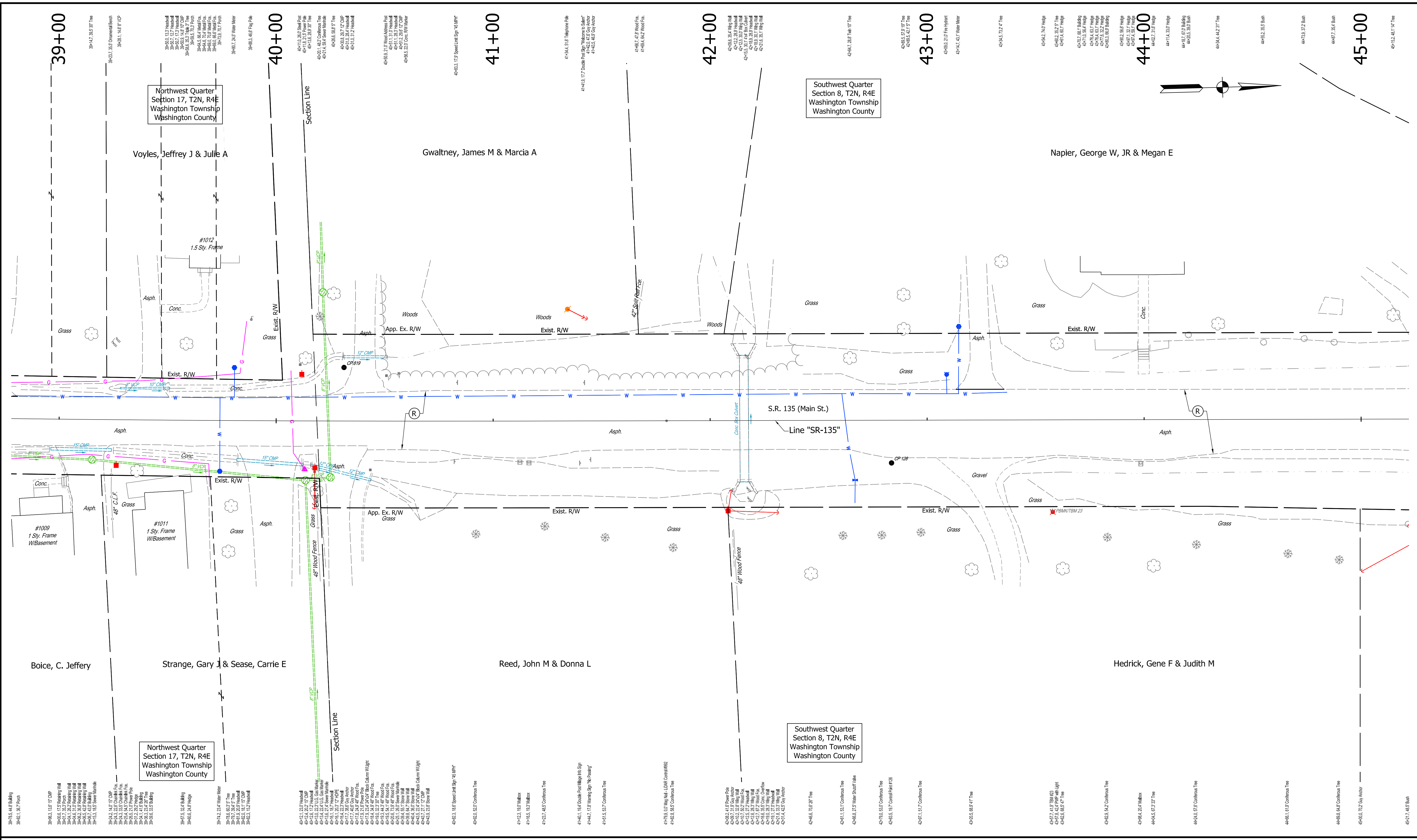
PLAN SHEET

S.R. 135 - LINE "SR-135"

HORIZONTAL SCALE	BRIDGE FILE
1" = 20'	
VERTICAL SCALE	DESIGNATION
N/A	1600875
SURVEY BOOK	SHEETS
	10 of 19
CONTRACT	PROJECT
R-39905	1600875

S:\2017\03\2017-402_Sr_135_Schem_1600875\Production Drawings\07-Plans and Profiles\2017-402-01-PlanProfile-SR-135.dwg, Sheet - (5) - 2/4/2020 9:31:28 AM

S:\2017\proj\2017-402_S.R.135_Schem_1600875\Production Drawings\07-Plans and Profiles\2017-402-01-Plan Profile-SR-135.dwg, Sheet - (6) - 2/4/2020 9:31:33 AM



COLOR CODE FOR UTILITY LOCATIONS		LEGEND	
	ELECTRIC		SEWER (SANITARY)
	GAS-OIL-STEAM		SEWER (STORM)
	TELEPHONE-CATV		PROPOSED CONSTRUCTION
	WATER	R HMA RESURFACE / SURFACE MILLING See Typical Cross Sections	

NOT FOR CONSTRUCTION

DESIGNED: _____ BDC	DRAWN: _____ BDC
CHECKED: _____ GRW	CHECKED: _____ GRW

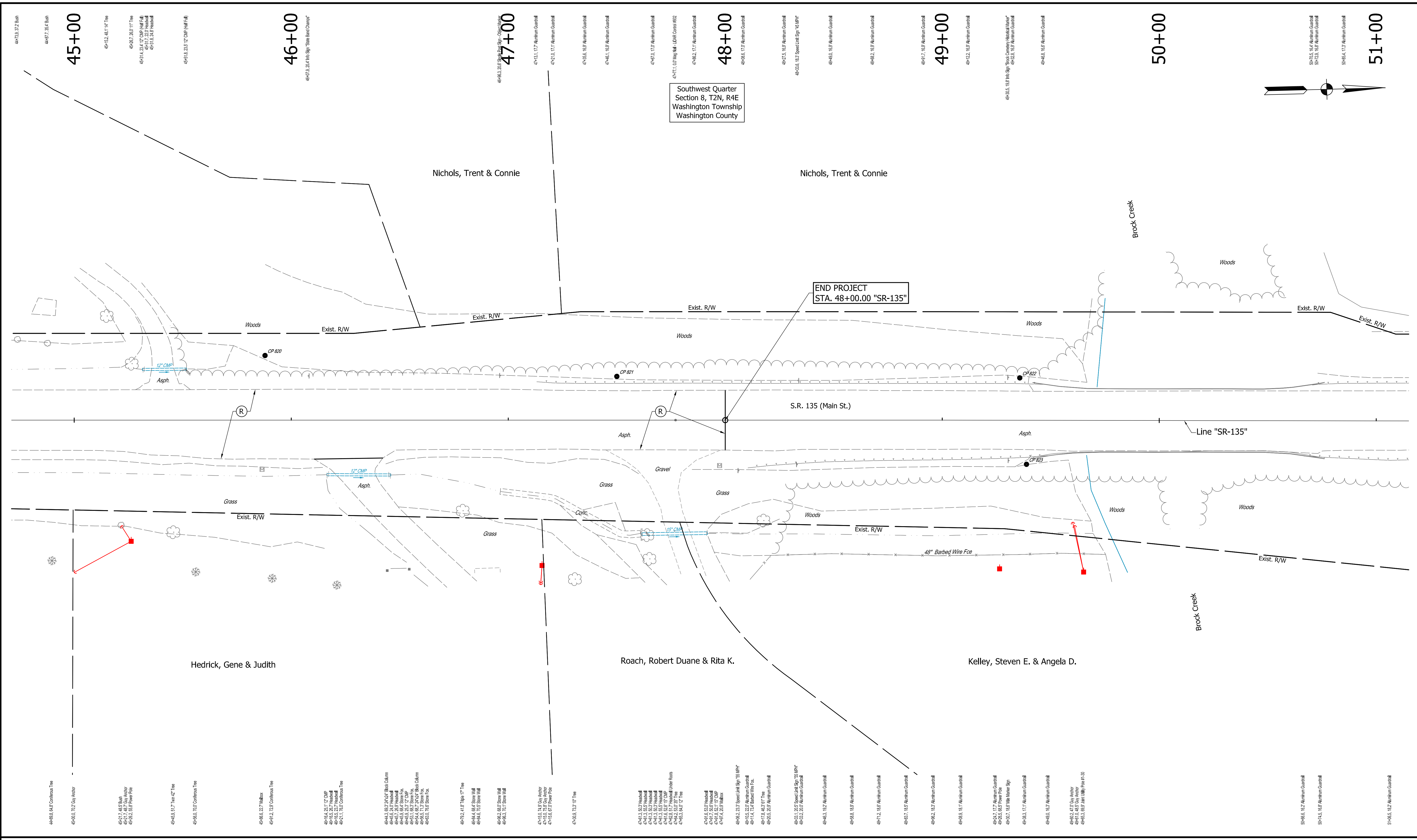
INDIANA
DEPARTMENT OF TRANSPORTATION

PLAN SHEET

S.R. 135 - LINE "SR-135"

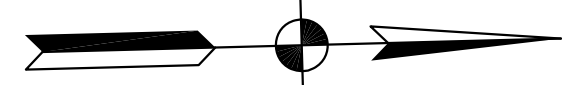
HORIZONTAL SCALE	BRIDGE FILE
1" = 20'	
VERTICAL SCALE	DESIGNATION
N/A	1600875
SURVEY BOOK	SHEETS
	11 of 19
CONTRACT	PROJECT
R-39905	1600875

S:\2017\03\2017-402_S.R.135_Schem_1600875\Production Drawings\07-Plans and Profiles\2017-402-01-Plan Profile-SR-135.dwg, Sheet - (7) - 2/4/2020 9:31:37 AM



Southwest Quarter
Section 8, T2N, R4E
Washington Township
Washington County

END PROJECT
STA. 48+00.00 "SR-135"



COLOR CODE FOR UTILITY LOCATIONS

- ELECTRIC
- GAS-OIL-STEAM
- TELEPHONE-CATV
- WATER
- SEWER (SANITARY)
- SEWER (STORM)
- PROPOSED CONSTRUCTION

LEGEND

- R HMA RESURFACE / SURFACE MILLING
See Typical Cross Sections

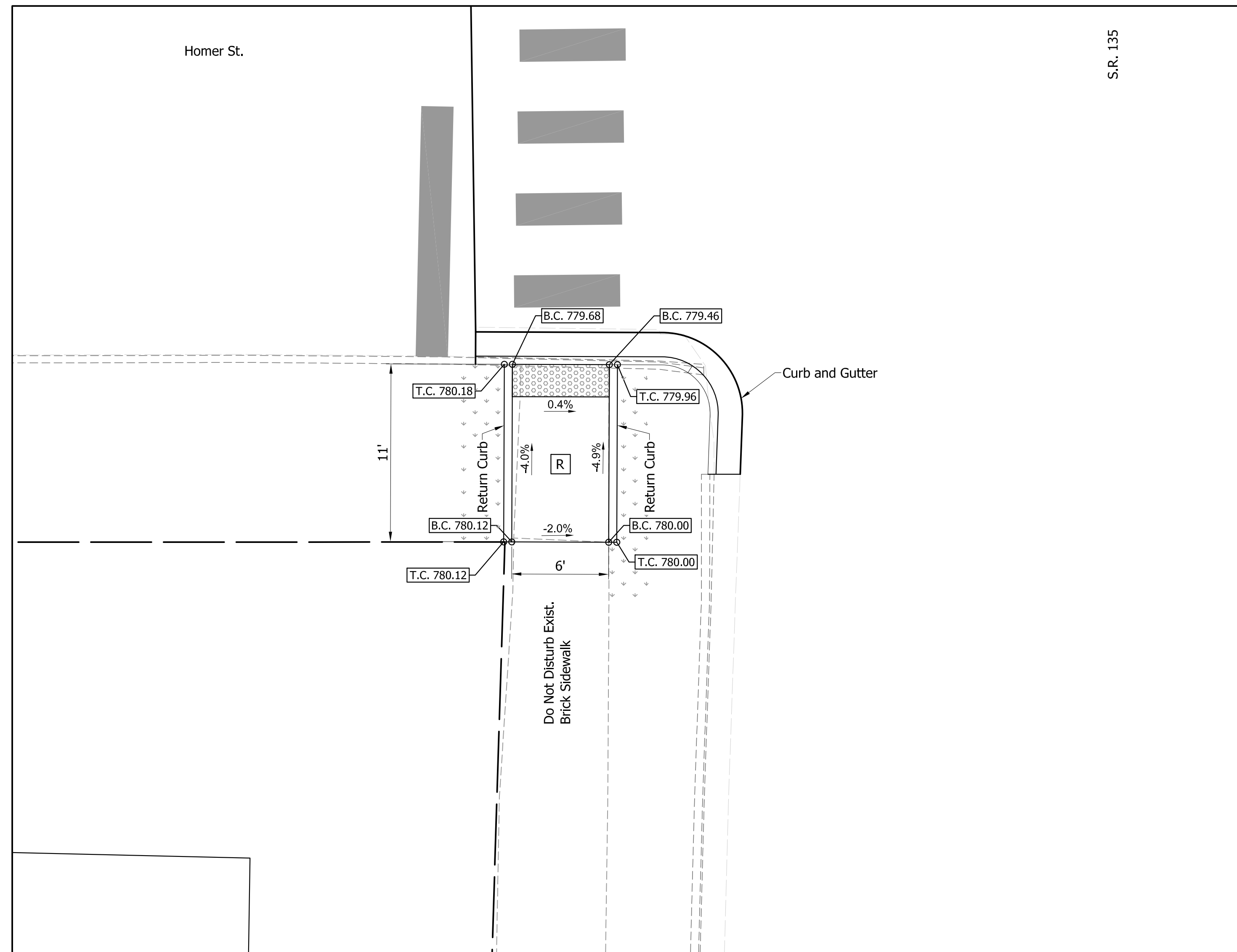
NOT FOR CONSTRUCTION

DESIGNED: _____	BDC	DRAWN: _____	BDC
CHECKED: _____	GRW	CHECKED: _____	GRW

INDIANA
DEPARTMENT OF TRANSPORTATION

PLAN SHEET
S.R. 135 - LINE "SR-135"

HORIZONTAL SCALE 1" = 20'	BRIDGE FILE
VERTICAL SCALE N/A	DESIGNATION 1600875
SURVEY BOOK	SHEETS
CONTRACT R-39905	12 of 19 PROJECT 1600875



One Way Directional Curb Ramp
at SW Corner of S.R. 135 and Homer St.

LEGEND

- Buffer or Other Non-Walkable Surface
- Ramp
- Detectable Warning Surface
- Turning Space
- Clear Space
- Pedestrian Clear Space
- Flared Side
- Sidewalk
- Proposed Slopes or Existing Slopes
- Proposed Elevations or Existing Elevations
- Lengths and Widths of all Elements and other Lengths and Widths for Constructability. (All may not be shown on this detail)
- Ex. Ex. Slope or Elevation
- T.C. Top of Curb
- B.C. Bottom of Curb

S:\2017\2017-402 SR 135 Salem 1600875\Production Drawings\09-Detail Sheets\09-Curb Ramp Details\2017-402 Ramp Details.dwg, Plan-01, 2/4/2020 9:33:33 AM

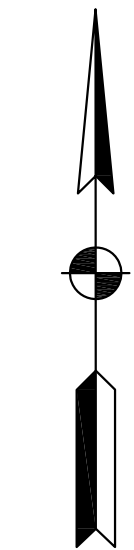
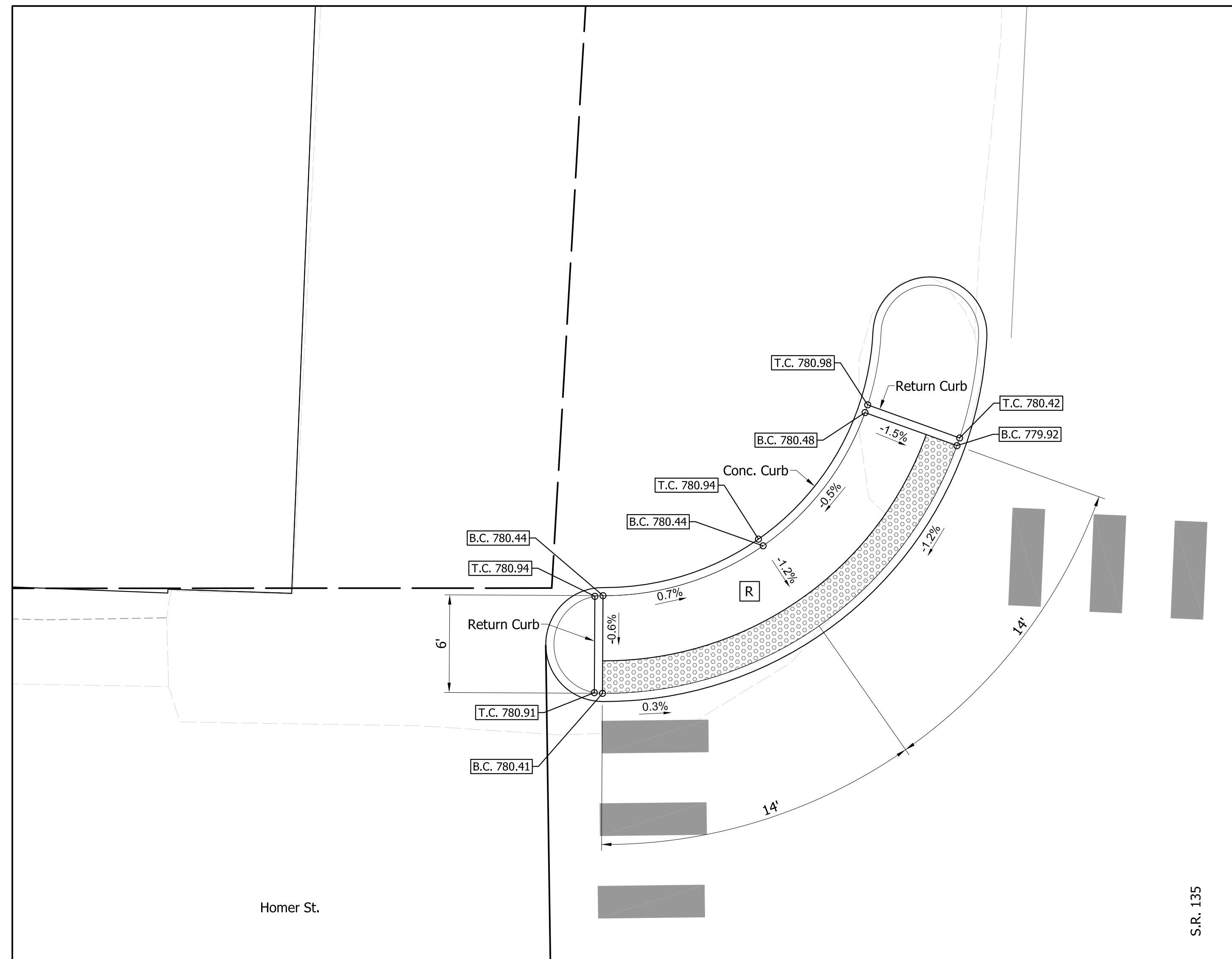
NOT FOR CONSTRUCTION

DESIGNED: JGP	DRAWN: JGP
CHECKED: GRW	CHECKED: GRW

**INDIANA
DEPARTMENT OF TRANSPORTATION**

**CURB RAMP DETAILS
S.R. 135**

HORIZONTAL SCALE 1" = 5'	BRIDGE FILE
VERTICAL SCALE 1" = 5'	DESIGNATION 1600875
SURVEY BOOK	SHEETS 13 of 19
CONTRACT R-39905	PROJECT 1600875



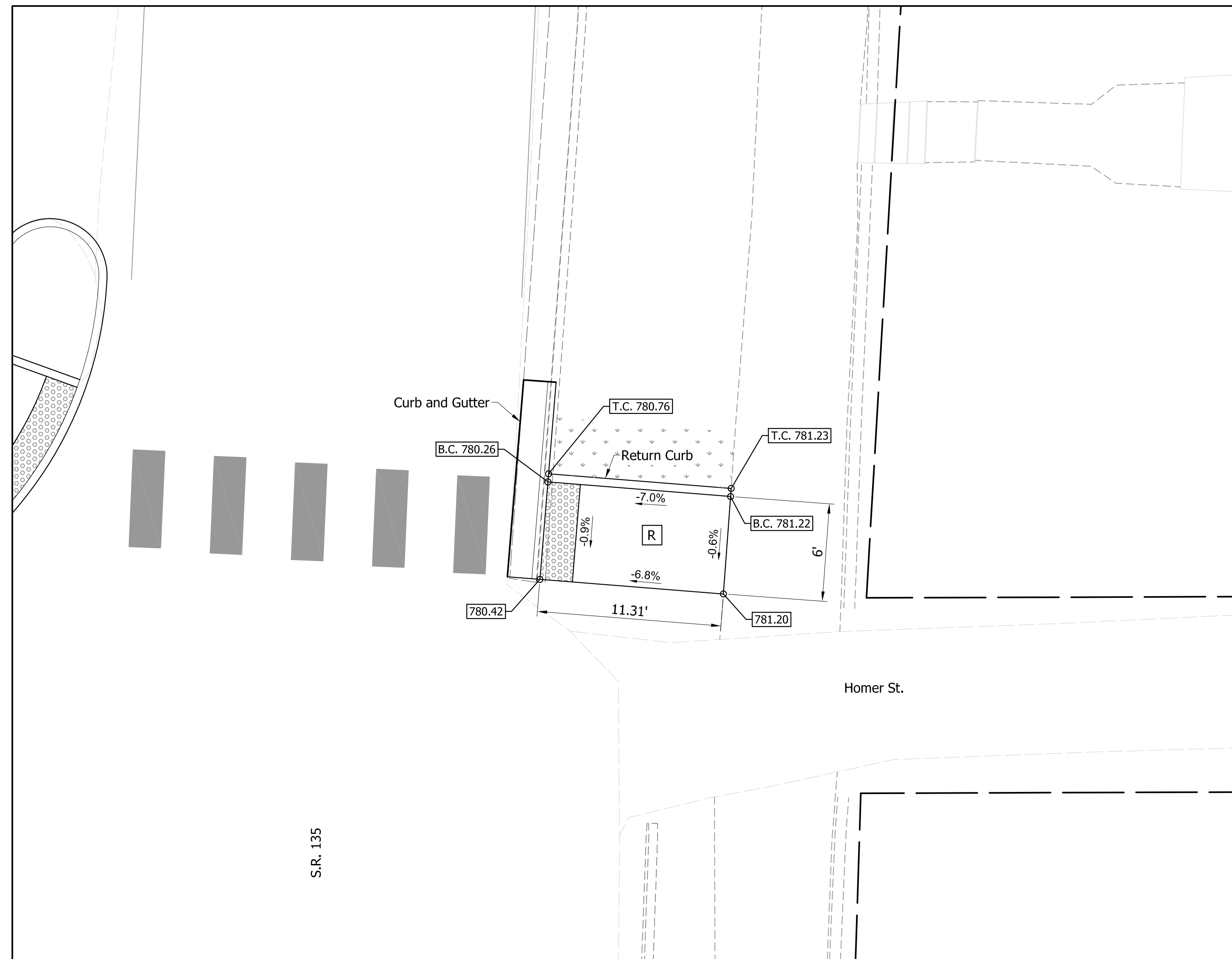
Modified Blended Transition Curb Ramp
at NW Corner of S.R. 135 and Homer St.

LEGEND

	Buffer or Other Non-Walkable Surface
	Ramp
	Detectable Warning Surface
	Turning Space
	Clear Space
	Pedestrian Clear Space
	Flared Side
	Sidewalk
	Proposed Slopes or Existing Slopes
	Proposed Elevations or Existing Elevations
	Lengths and Widths of all Elements and other Lengths and Widths for Constructability. (All may not be shown on this detail)
Ex.	Ex. Slope or Elevation
T.C.	Top of Curb
B.C.	Bottom of Curb

S:\2017\03\2017-402 SR 135 Salem 1600875\Production Drawings\09-Detail Sheets\09-Curb Ramp Details\2017-402 Ramp Details.dwg, Plot=02, 2/4/2020 9:33:40 AM

NOT FOR CONSTRUCTION	INDIANA DEPARTMENT OF TRANSPORTATION		HORIZONTAL SCALE 1" = 5'	BRIDGE FILE
	CURB RAMP DETAILS S.R. 135		VERTICAL SCALE 1" = 5'	DESIGNATION 1600875
	DESIGNED: JGP	DRAWN: JGP	SURVEY BOOK	
CHECKED: GRW	CHECKED: GRW	SHEETS 14 of 19		
		CONTRACT R-39905		PROJECT 1600875



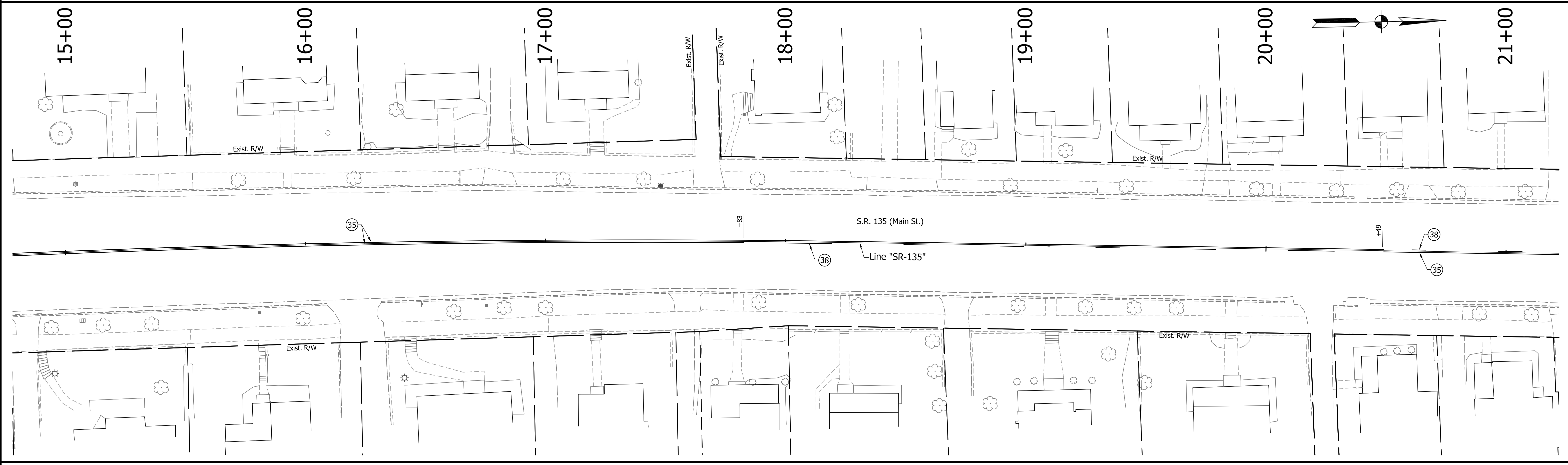
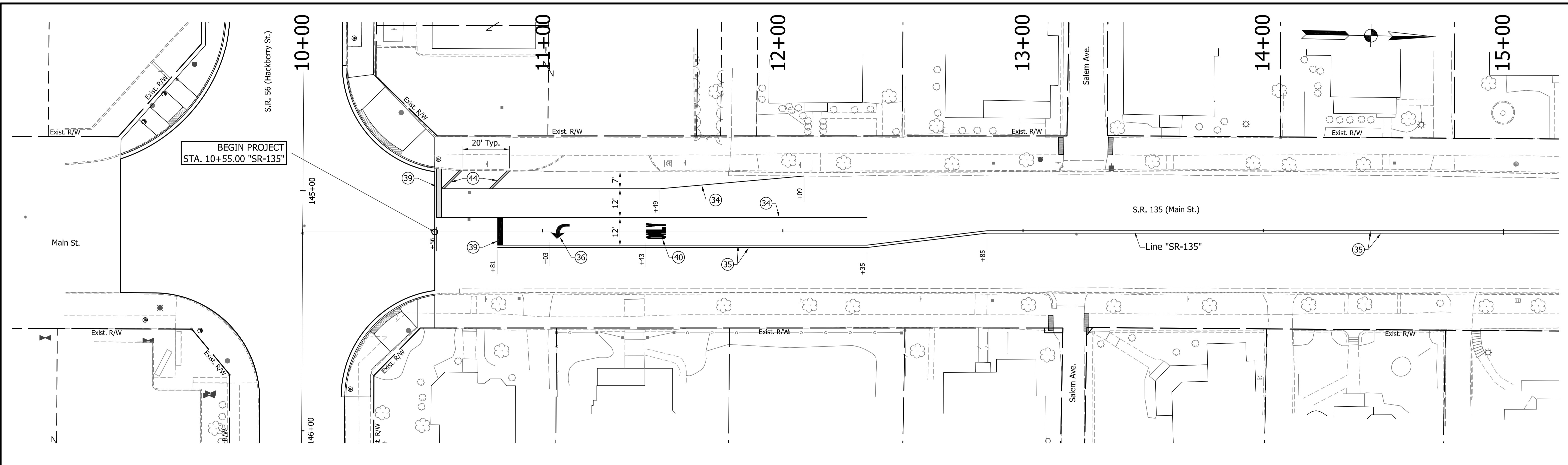
One Way Directional Curb Ramp
at NE Corner of S.R. 135 and Homer St.

LEGEND

	Buffer or Other Non-Walkable Surface
	Ramp
	Detectable Warning Surface
	Turning Space
	Clear Space
	Pedestrian Clear Space
	Flared Side
	Sidewalk
	Proposed Slopes or Existing Slopes
	Proposed Elevations or Existing Elevations
	Lengths and Widths of all Elements and other Lengths and Widths for Constructability. (All may not be shown on this detail)
Ex.	Ex. Slope or Elevation
T.C.	Top of Curb
B.C.	Bottom of Curb

S:\2017\2017-402 SR 135 Salem 1600875\Production Drawings\09-Detail Sheets\09-Curb Ramp Details\2017-402 Ramp Details.dwg, Plan-03, 2/4/2020 9:33:41 AM

NOT FOR CONSTRUCTION		INDIANA DEPARTMENT OF TRANSPORTATION	HORIZONTAL SCALE 1" = 5'	BRIDGE FILE
	DESIGNED: JGP	DRAWN: JGP	VERTICAL SCALE 1" = 5'	DESIGNATION 1600875
	CHECKED: GRW	CHECKED: GRW	SURVEY BOOK	SHEETS 15 of 19
CURB RAMP DETAILS S.R. 135			CONTRACT R-39905	PROJECT 1600875



LEGEND

(34) Line, Paint, Solid, White, 4"	(39) Transverse Marking, Paint, Stop Line, 24"
(35) Line, Paint, Solid, Yellow, 4"	(40) Pavement Message Marking, Paint, Word "ONLY"
(36) Pavement Message Marking, Paint, Lane Indication Arrow	(44) Transverse Marking, Paint, Cross Hatch Line, White 12 In.
(38) Line, Paint, Broken, Yellow, 4"	(49) Transverse Marking, Paint, Crosswalk Line, White, 24"

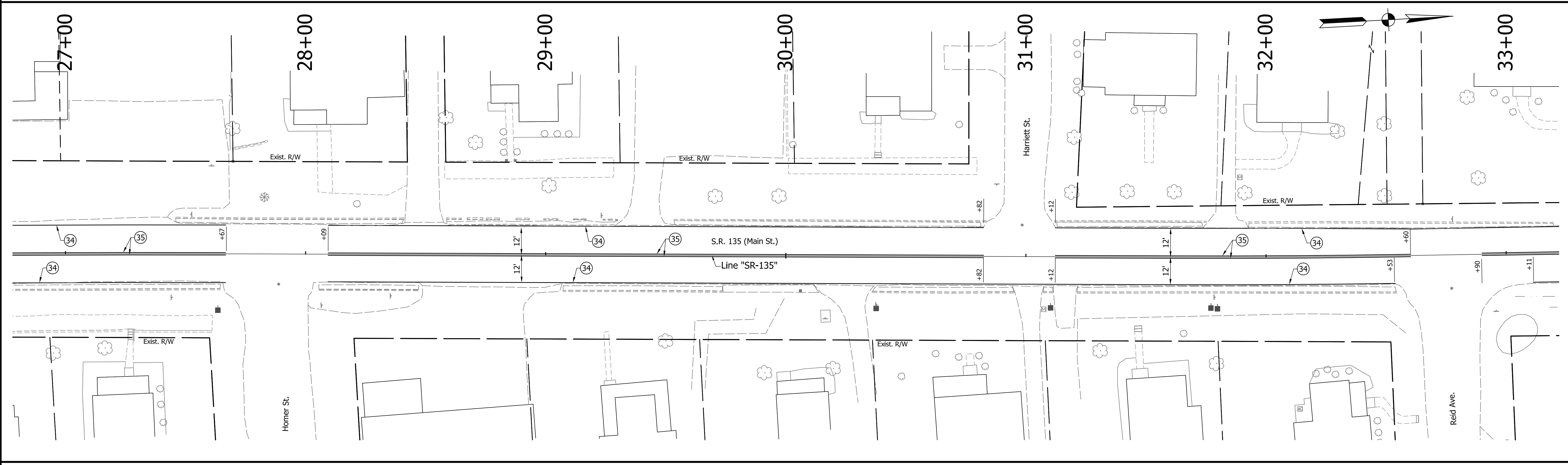
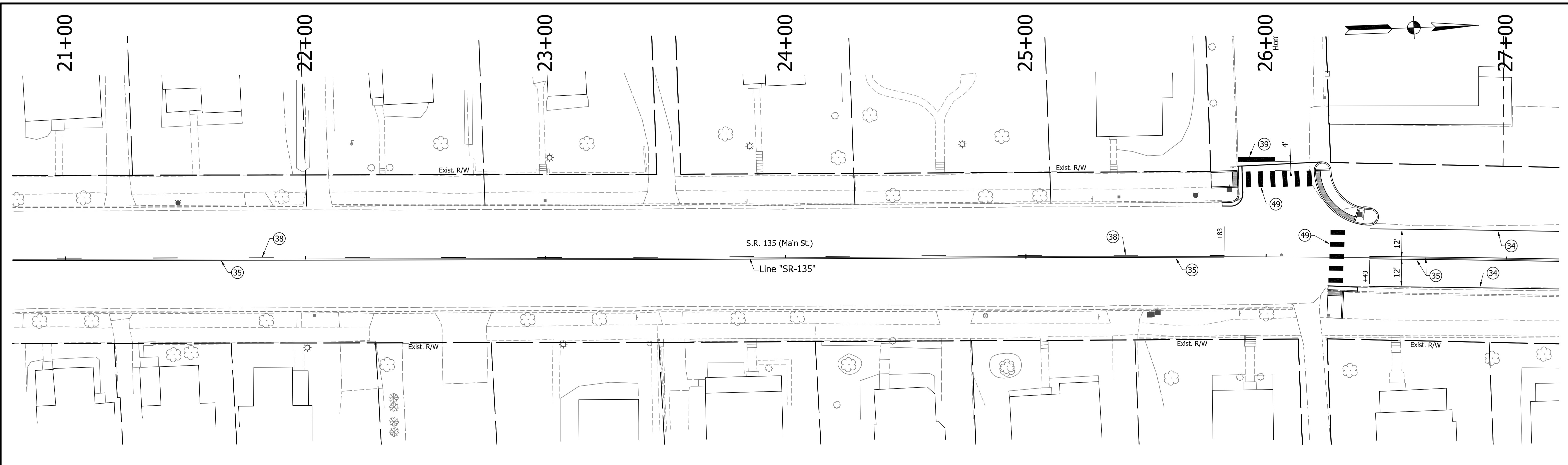
NOT FOR CONSTRUCTION

DESIGNED: BDC	DRAWN: BDC
CHECKED: GRW	CHECKED: GRW

**INDIANA
DEPARTMENT OF TRANSPORTATION**

**PAVEMENT MARKINGS
S.R. 135**

HORIZONTAL SCALE 1" = 20'	BRIDGE FILE
VERTICAL SCALE N/A	DESIGNATION 1600875
SURVEY BOOK	SHEETS 16 of 19
CONTRACT R-39905	PROJECT 1600875



LEGEND

<ul style="list-style-type: none"> (34) Line, Paint, Solid, White, 4" (35) Line, Paint, Solid, Yellow, 4" (36) Pavement Message Marking, Paint, Lane Indication Arrow (38) Line, Paint, Broken, Yellow, 4" 	<ul style="list-style-type: none"> (39) Transverse Marking, Paint, Stop Line, 24" (40) Pavement Message Marking, Paint, Word "ONLY" (44) Transverse Marking, Paint, Cross Hatch Line, White 12 In. (49) Transverse Marking, Paint, Crosswalk Line, White, 24"
--	---

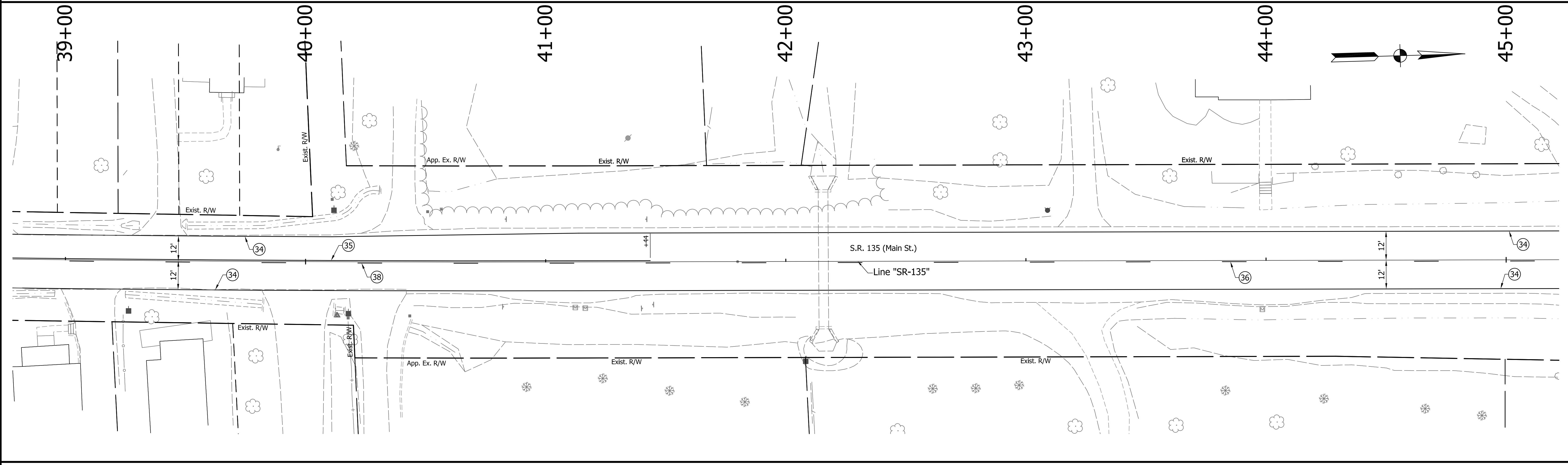
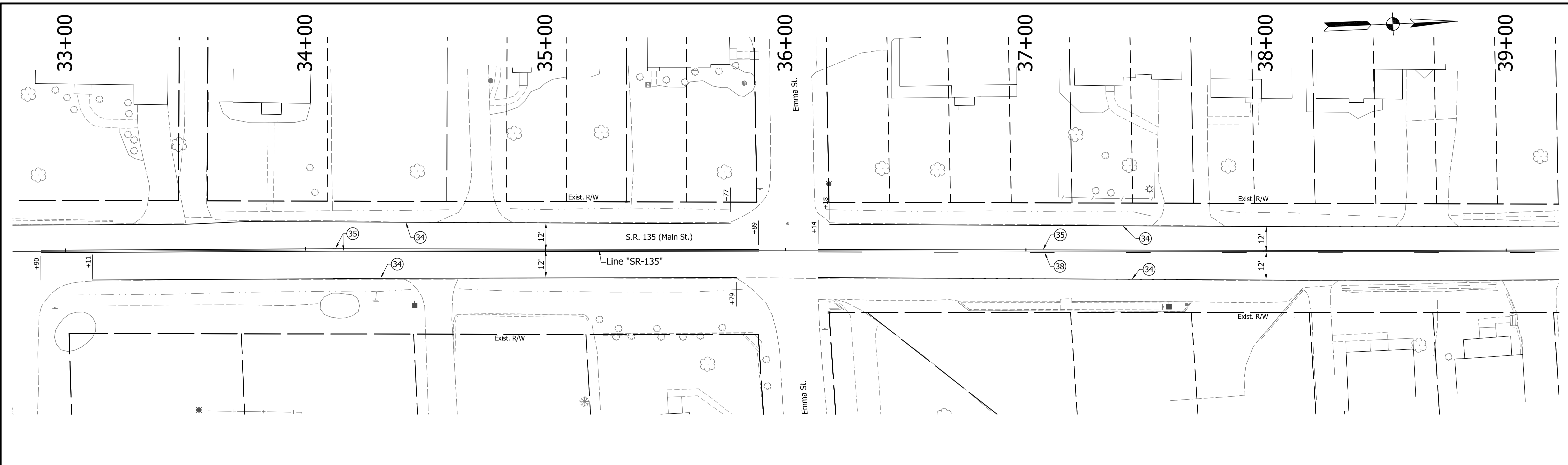
NOT FOR CONSTRUCTION

DESIGNED: BDC	DRAWN: BDC
CHECKED: GRW	CHECKED: GRW

**INDIANA
DEPARTMENT OF TRANSPORTATION**

**PAVEMENT MARKINGS
S.R. 135**

HORIZONTAL SCALE 1" = 20'	BRIDGE FILE
VERTICAL SCALE N/A	DESIGNATION 1600875
SURVEY BOOK	SHEETS 17 of 19
CONTRACT R-39905	PROJECT 1600875



- LEGEND**
- (34) Line, Paint, Solid, White, 4"
 - (35) Line, Paint, Solid, Yellow, 4"
 - (36) Pavement Message Marking, Paint, Lane Indication Arrow
 - (38) Line, Paint, Broken, Yellow, 4"
 - (39) Transverse Marking, Paint, Stop Line, 24"
 - (40) Pavement Message Marking, Paint, Word "ONLY"
 - (44) Transverse Marking, Paint, Cross Hatch Line, White 12 In.
 - (49) Transverse Marking, Paint, Crosswalk Line, White, 24"

NOT FOR CONSTRUCTION

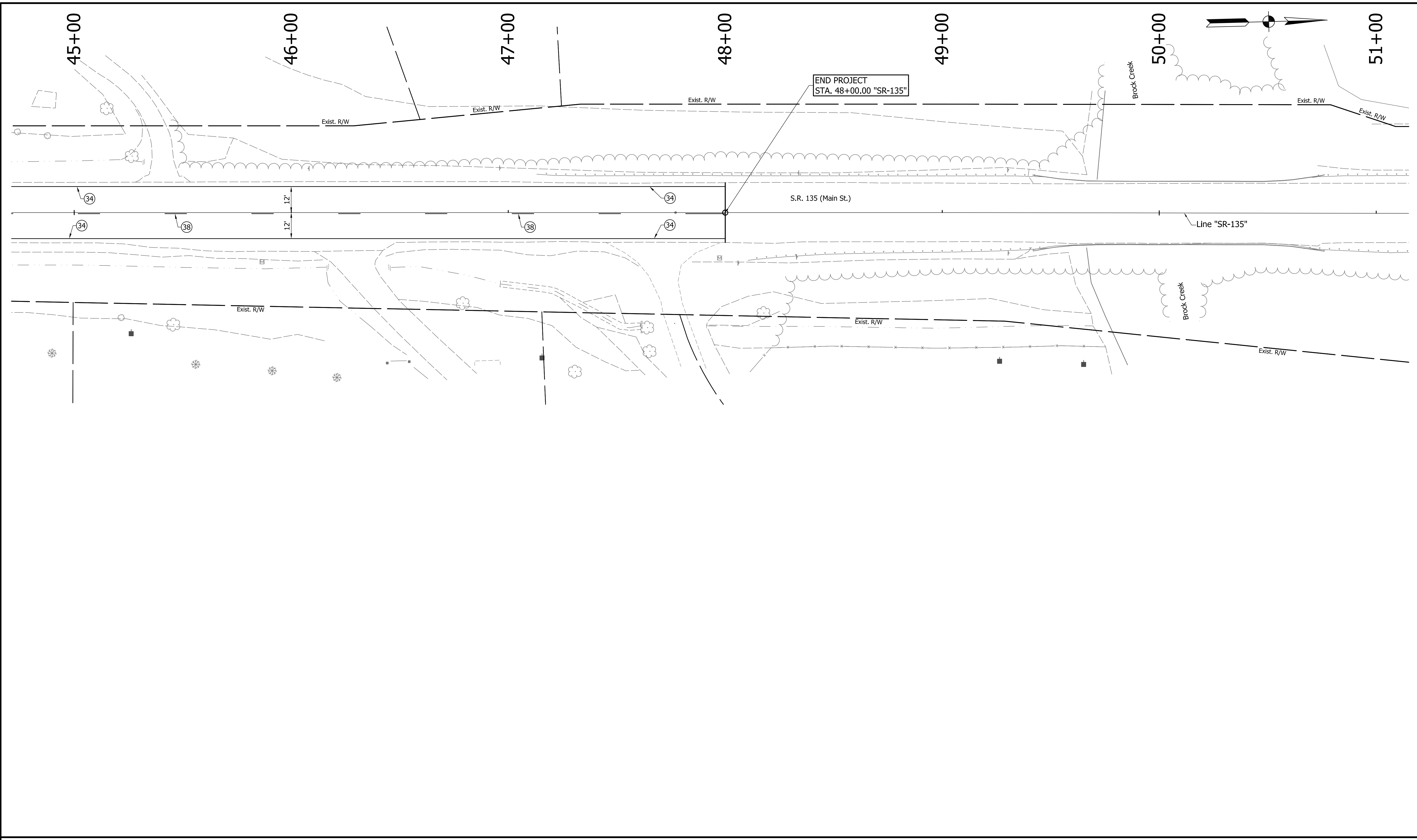
DESIGNED: _____	BDC	DRAWN: _____	BDC
CHECKED: _____	GRW	CHECKED: _____	GRW

INDIANA
DEPARTMENT OF TRANSPORTATION

PAVEMENT MARKINGS
S.R. 135

HORIZONTAL SCALE 1" = 20'	BRIDGE FILE
VERTICAL SCALE N/A	DESIGNATION 1600875
SURVEY BOOK	SHEETS
CONTRACT R-39905	18 of 19 PROJECT 1600875

S:\2017\07\2017-402 SR 135 Salem 1600875\Production Drawings\10-Traffic Details\10a-Pavement Markings-SR-135.dwg, PUNK (3), 2/4/2020 9:35:11 AM



END PROJECT
STA. 48+00.00 "SR-135"

S.R. 135 (Main St.)

Line "SR-135"

LEGEND

- (34) Line, Paint, Solid, White, 4"
- (35) Line, Paint, Solid, Yellow, 4"
- (36) Pavement Message Marking, Paint, Lane Indication Arrow
- (38) Line, Paint, Broken, Yellow, 4"
- (39) Transverse Marking, Paint, Stop Line, 24"
- (40) Pavement Message Marking, Paint, Word "ONLY"
- (44) Transverse Marking, Paint, Cross Hatch Line, White 12 In.
- (49) Transverse Marking, Paint, Crosswalk Line, White, 24"

NOT FOR CONSTRUCTION

DESIGNED: BDC	DRAWN: BDC
CHECKED: GRW	CHECKED: GRW

**INDIANA
DEPARTMENT OF TRANSPORTATION**

**PAVEMENT MARKINGS
S.R. 135**

HORIZONTAL SCALE 1" = 20'	BRIDGE FILE
VERTICAL SCALE N/A	DESIGNATION 1600875
SURVEY BOOK	SHEETS 19 of 19
CONTRACT R-39905	PROJECT 1600875