


PROJECT	DESIGNATION NO.
1600873	1600873
CONTRACT	
R-39905	

**KIN PROJECT INFORMATION**

DESIGNATION	PROJECT DESCRIPTION
1600873	S.R. 56 SMALL TOWN PAVEMENT REPLACEMENT
1600875	S.R. 135 ROAD RESURFACE
1700168	BRIDGE REPLACEMENT S.R. 56 OVER BROCK CREEK

# INDIANA DEPARTMENT OF TRANSPORTATION



## ROAD PLANS

ROUTE: S.R. 56 FROM: RP 97+65 TO RP 99+12

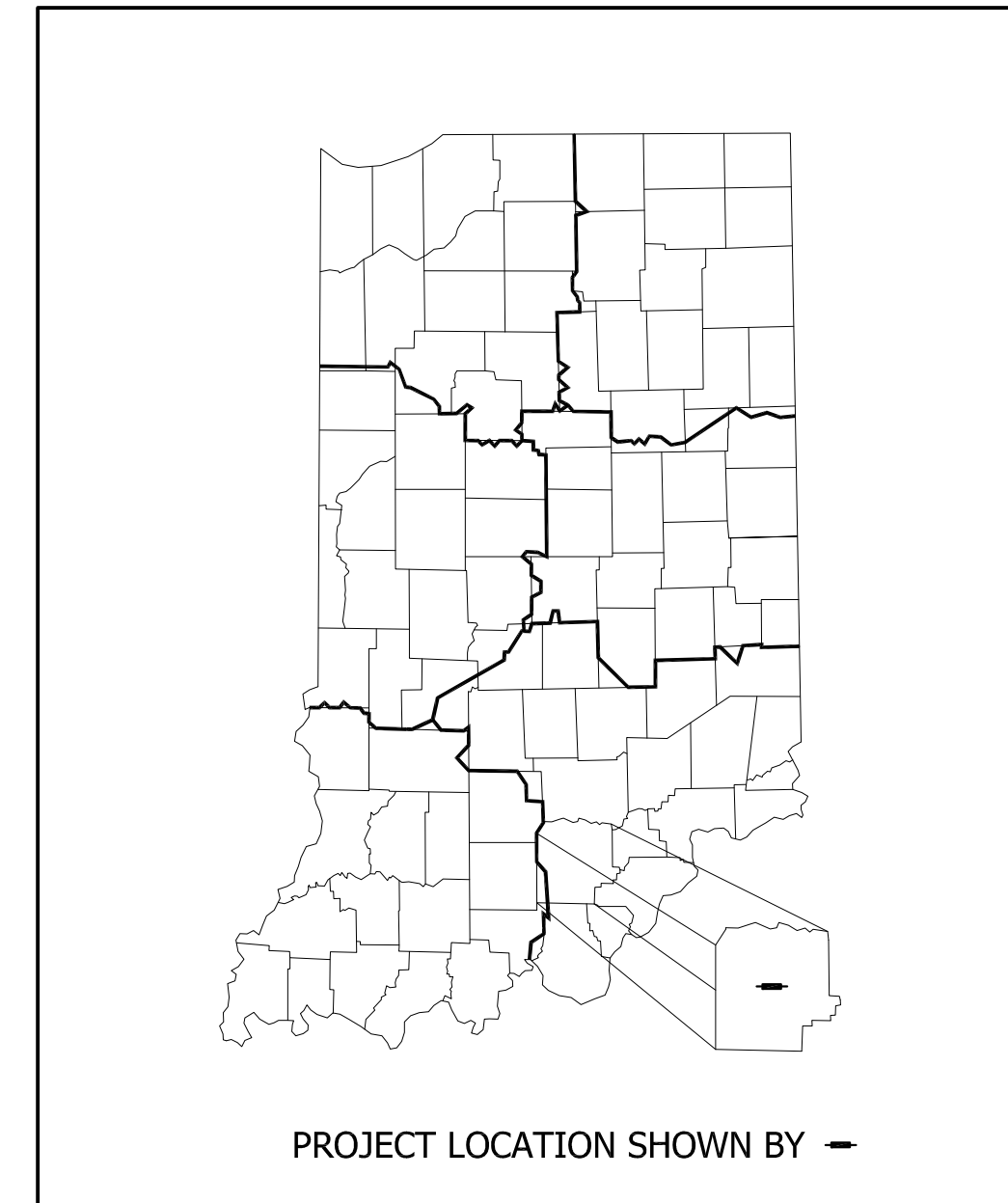
PROJECT NO.

1600873 P.E.  
1600873 R/W  
1600873 CONST.

SR 56 Small Town Pavement Replacement  
From 0.09 Mile E of SR 60 to 0.08 Mile E of SR 135  
Through Salem, Indiana

Gross Length: 1.33 Mi.  
Net Length: 1.30 Mi.  
Max. Grade: 5.81%

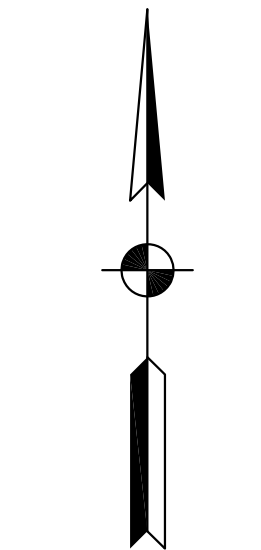
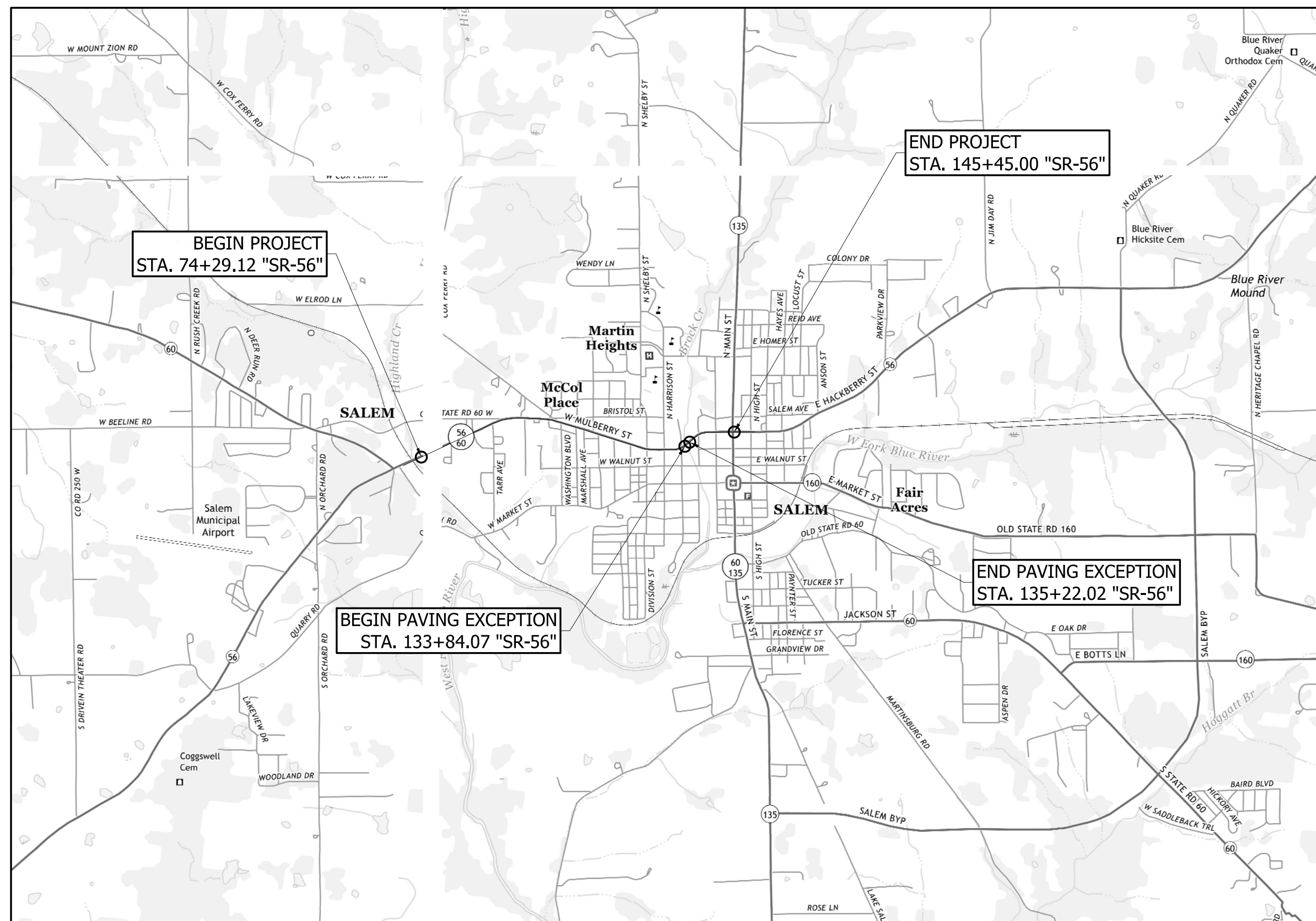
TRAFFIC DATA	S.R. 56
A.A.D.T. 2021	15,120 V.P.D.
A.A.D.T. 2041	16,880 V.P.D.
D.H.V. 2041	1,530 V.P.H.
DIRECTIONAL DISTRIBUTION	49%
TRUCKS	3% D.H.V. 5% A.A.D.T.
DESIGN DATA	S.R. 56
DESIGN SPEED	30, 35, & 45 MPH
PROJECT DESIGN CRITERIA	4R (Non-Freeway)
FUNCTIONAL CLASSIFICATION	Urban Arterial
RURAL/URBAN	Urban (Suburban)
TERRAIN	Rolling
ACCESS CONTROL	None



LATITUDE 37° 57' 00" N LONGITUDE 86° 09' 00" W

HUC: 05140104120030, 05140104120020

CULVERT ASSETS	
DESIGNATION NO.	CULVERT ASSET I.D.
1600873	-
1600873	-
1600873	-



SCALE 1" = 1000'

LOCATION MAP

Stage 3 Plans - xx/xx/20

[INDIANA DEPARTMENT OF TRANSPORTATION  
STANDARD SPECIFICATIONS DATED 2020  
TO BE USED WITH THESE PLANS]



PLANS PREPARED BY:	<b>USI Consultants, Inc.</b>	317-544-4996
		PHONE NUMBER
CERTIFIED BY:		DATE
APPROVED FOR LETTING:	INDIANA DEPARTMENT OF TRANSPORTATION	DATE

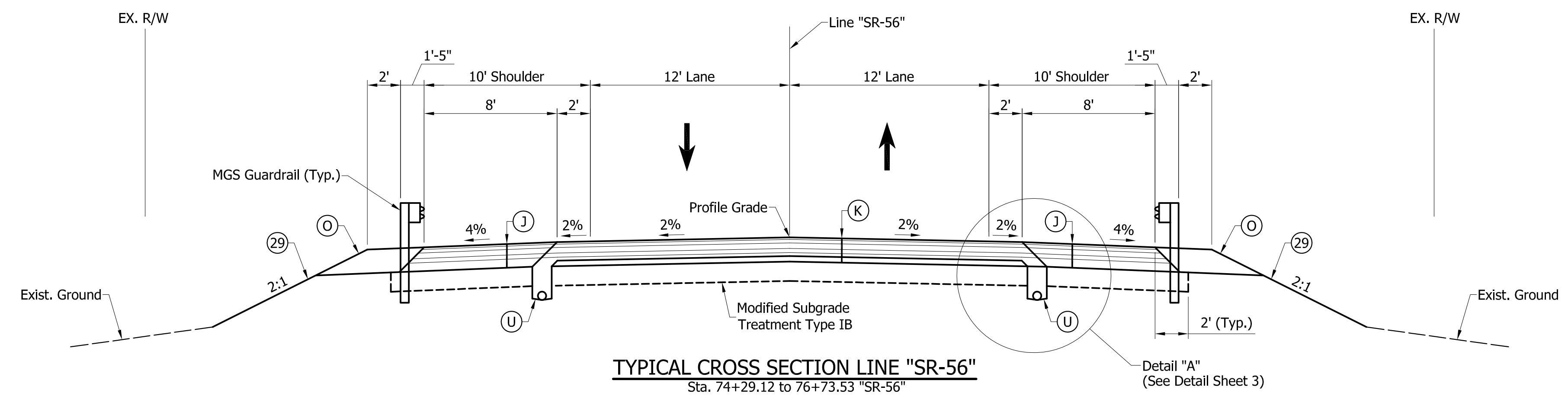
DESIGNATION NO.	1600873
SHEETS	1 of ----
CONTRACT	R-39905
PROJECT NO.	1600873

S:\2017\03\2017-401-SR-56-Salem-1600873\Production Drawings\01-Title Sheet\2017-401-Title Sheet 56.dwg, Title Sheet, 2/2/2020 2:44:18 PM

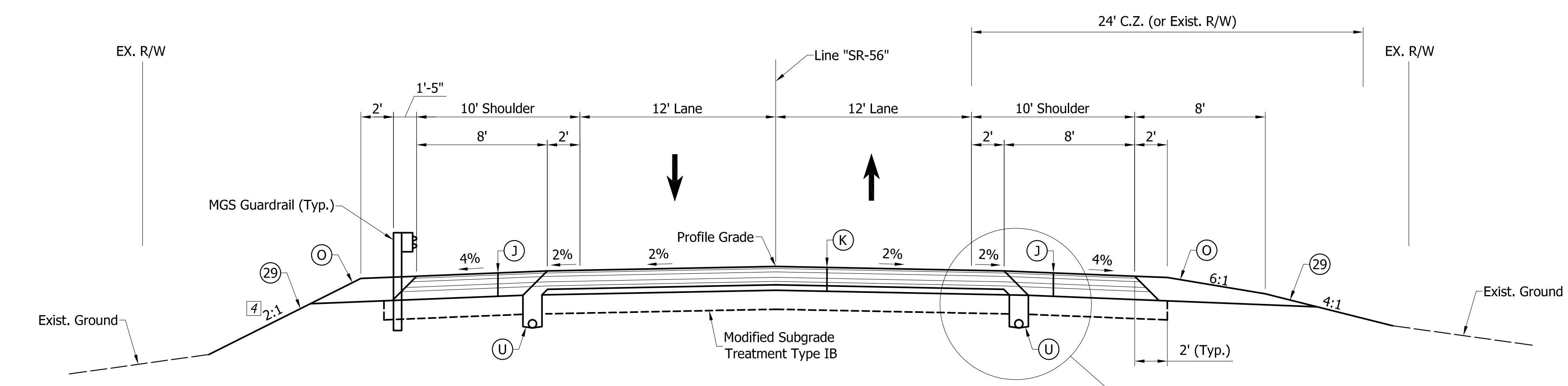


**LEGEND**

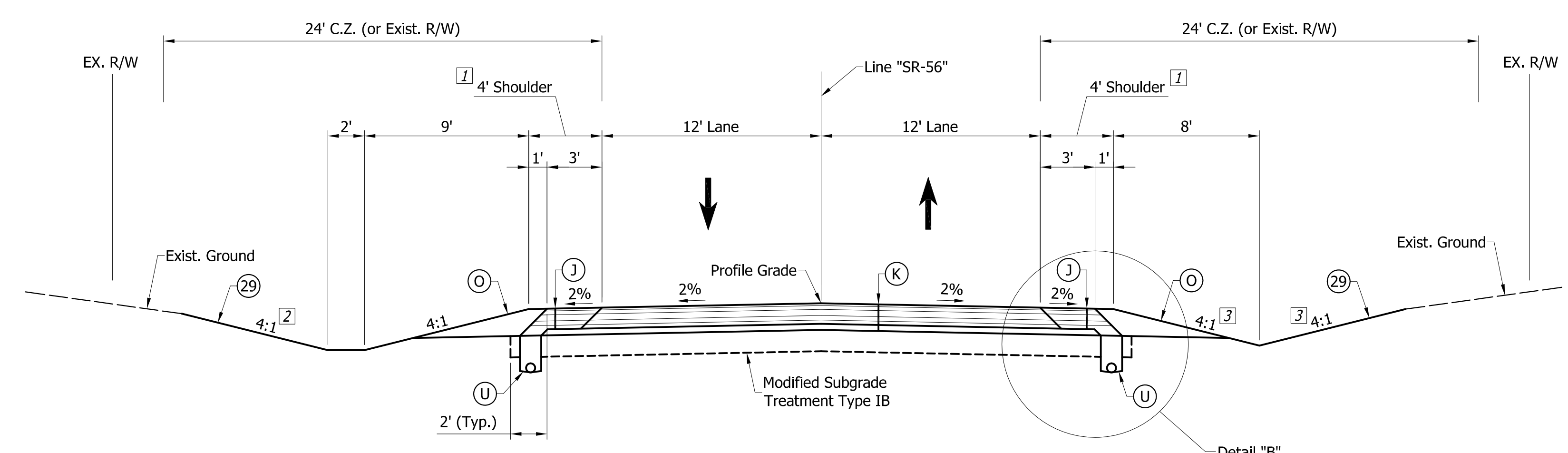
- (K) HMA Full Depth Pavement  
165#/Syd. QC/QA-HMA, 3, 70, Surface 9.5 mm on  
275#/Syd. QC/QA-HMA, 3, 70, Intermediate 19.0 mm on  
440#/Syd. QC/QA-HMA, 3, 64, Base 25.0 mm on  
330#/Syd. QC/QA-HMA, 3, 64, Base 25.0 mm  
250#/Syd. QC/QA-HMA, 4, 76, Intermediate, OG, 19.0 mm on  
4 in. Depth Compacted Aggregate Base No. 53 on  
Geotextile for Pavement, Type 1B on  
Modified Subgrade Treatment Type IB  
(14" Chemical Soil Modification w/6% Cement)
  - (J) HMA Full Depth Shoulder  
165#/Syd. QC/QA-HMA, 3, 70, Surface 9.5 mm on  
275#/Syd. QC/QA-HMA, 3, 70, Intermediate 19.0 mm on  
440#/Syd. QC/QA-HMA, 3, 64, Base 25.0 mm on  
330#/Syd. QC/QA-HMA, 3, 64, Base 25.0 mm  
250#/Syd. QC/QA-HMA, 4, 76, Intermediate, OG, 19.0 mm on  
4 in. Depth Compacted Aggregate Base No. 53 on  
Modified Subgrade Treatment Type IB  
(14" Chemical Soil Modification w/6% Cement)
  - (O) Compacted Aggregate, No. 53
  - (U) Underdrain w/Geotextile for Underdrain, Type 1A
  - (29) Mulched Seeding, U  
(Slopes Steeper Than 3:1 Shall Have Erosion Control Blanket)
- Notes:  
C.Z. = Clear Zone
- [1] Varies from 10' @ Sta. 78+27.00 to 4' @ 78+77.00 "SR-56"
  - [2] 2:1 Slope Sta. 80+25 to 83+67 "SR-56"
  - [3] 3:1 Slope Sta. 83+67 to 86+93.75 "SR-56"
  - [4] 3:1 Slope Sta. 79+85 to 80+75 "SR-56"
  - [5] 3:1 Slope Sta. 77+78 to 78+00 "SR-56"
  - [6] 5:1 Slope Sta. 83+18 to 12:1 Slope Sta. 83+23 "SR-56"



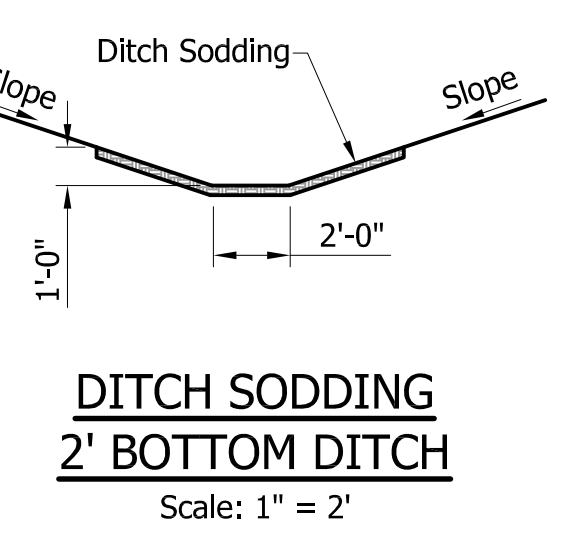
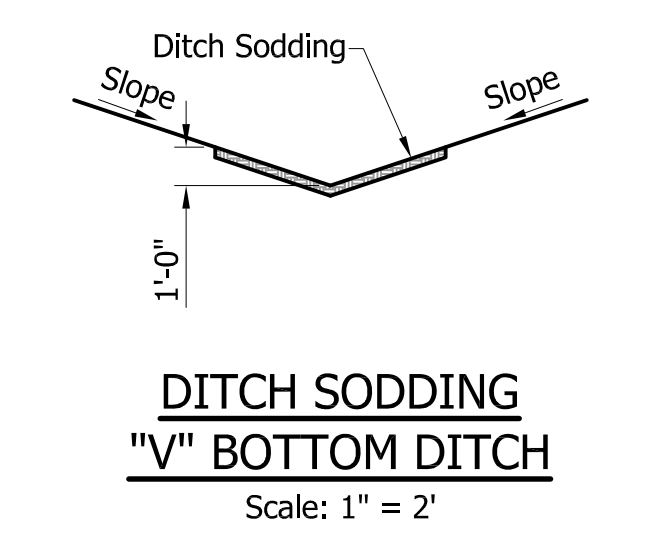
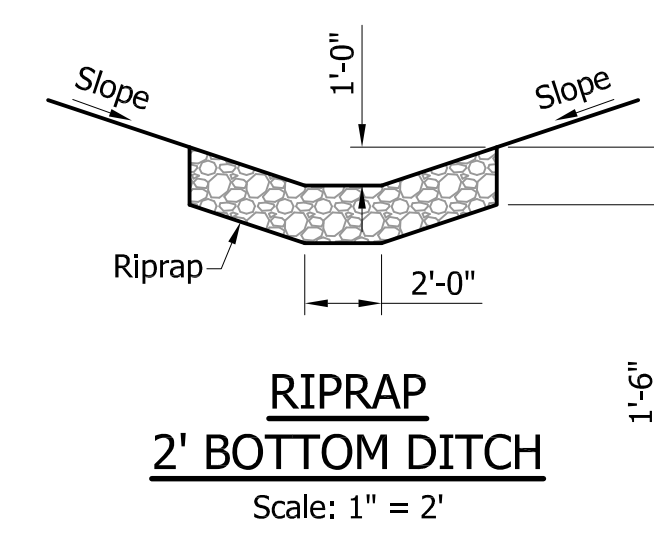
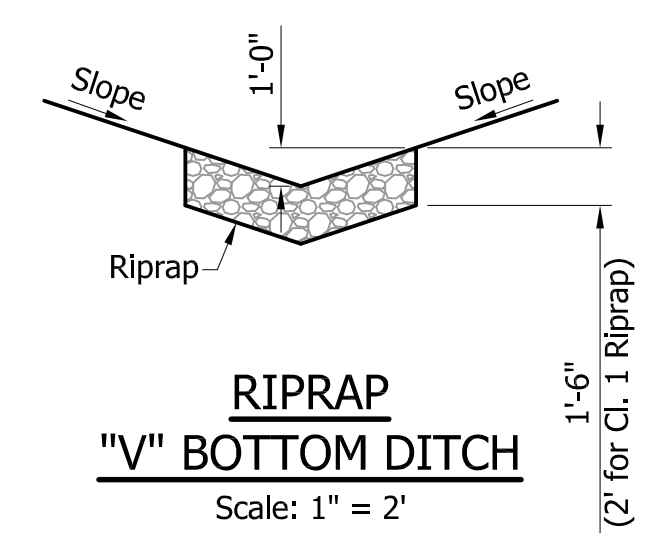
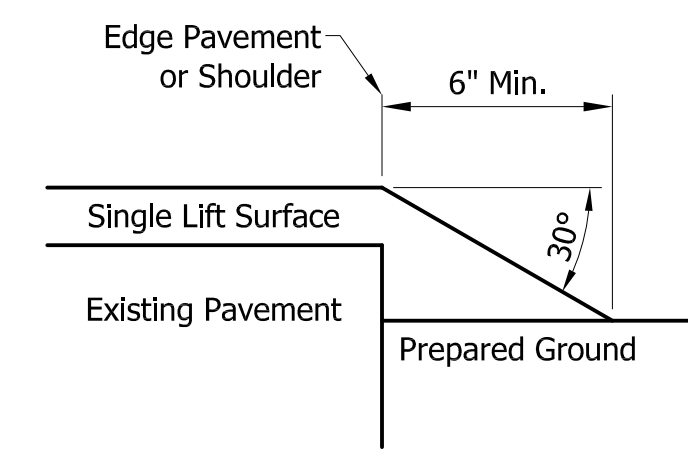
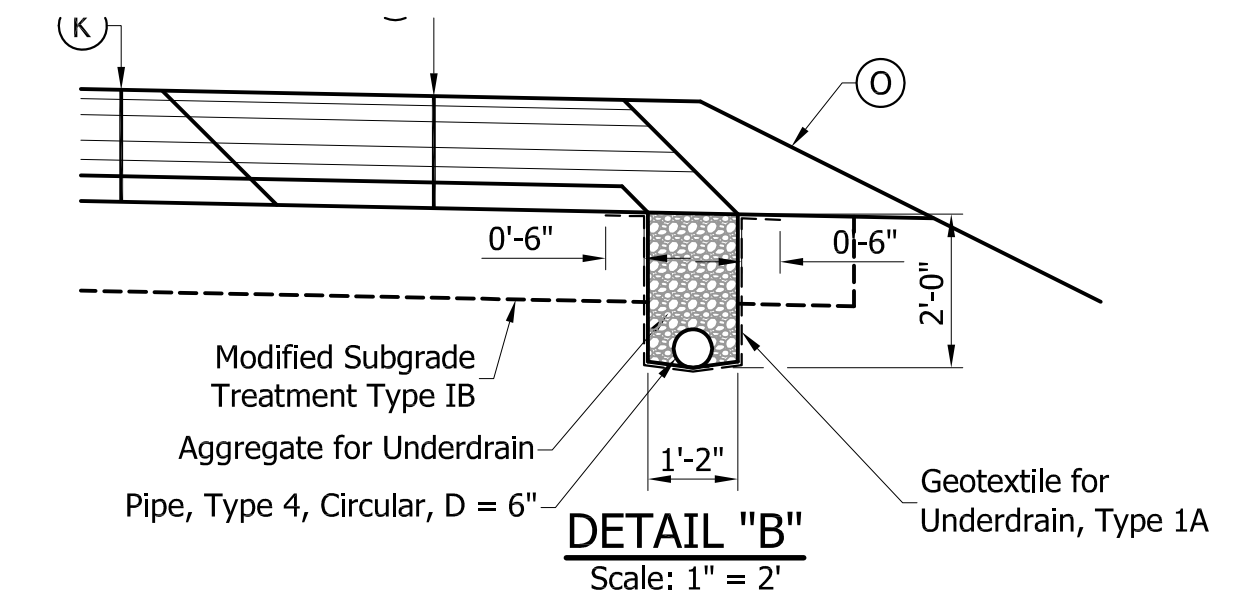
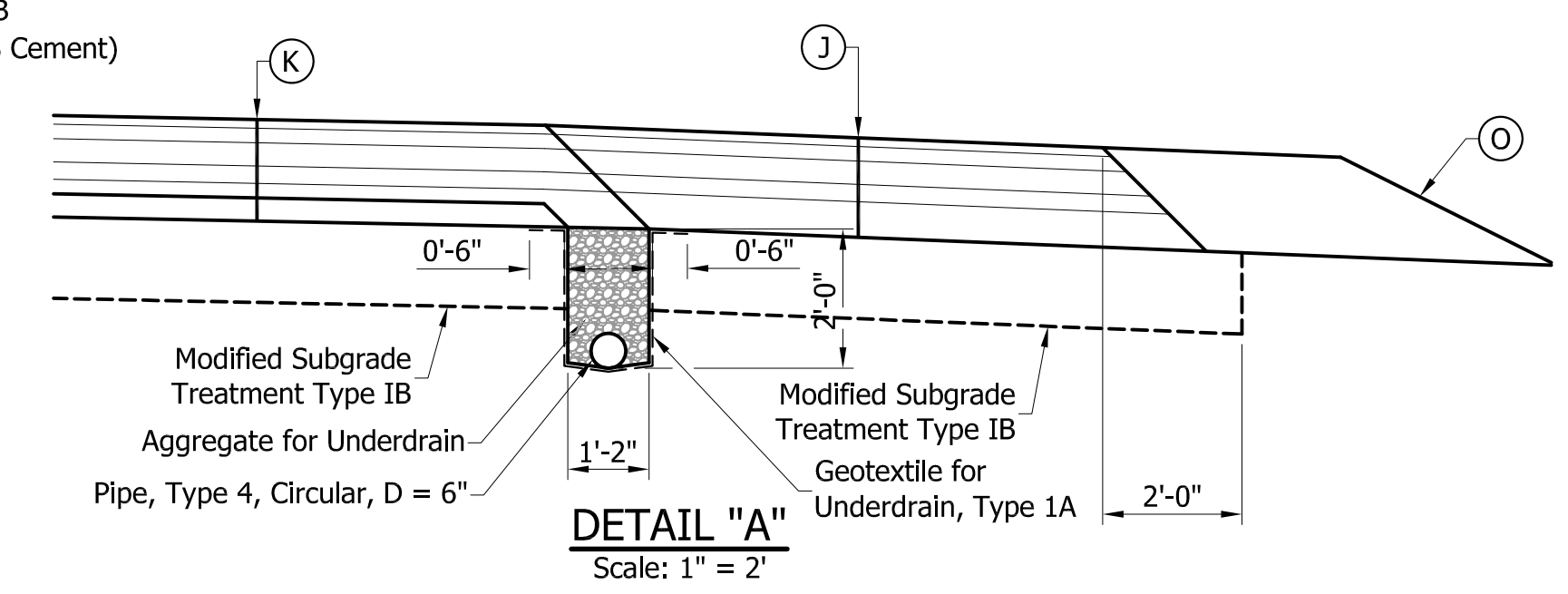
**TYPICAL CROSS SECTION LINE "SR-56"**  
Sta. 74+29.12 to 76+73.53 "SR-56"



**TYPICAL CROSS SECTION LINE "SR-56"**  
Sta. 76+73.53 to 78+27.00 "SR-56"



**TYPICAL CROSS SECTION LINE "SR-56"**  
Sta. 78+27.00 to 84+00.00 "SR-56"



**NOT FOR CONSTRUCTION**

DESIGNED: JGP	DRAWN: JGP
CHECKED: GRW	CHECKED: GRW

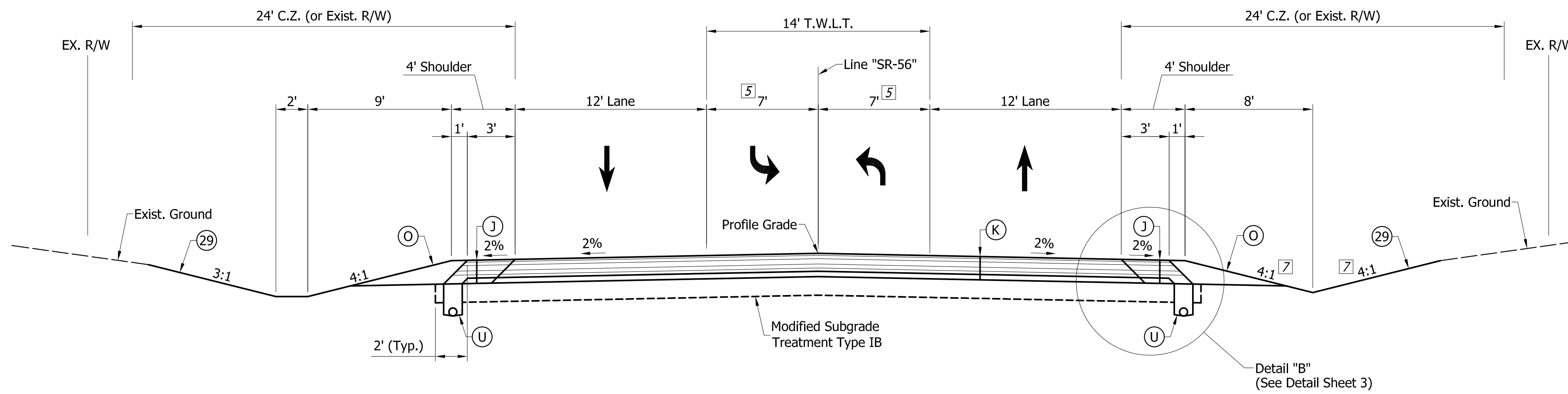
**INDIANA DEPARTMENT OF TRANSPORTATION**

**TYPICAL CROSS SECTIONS**

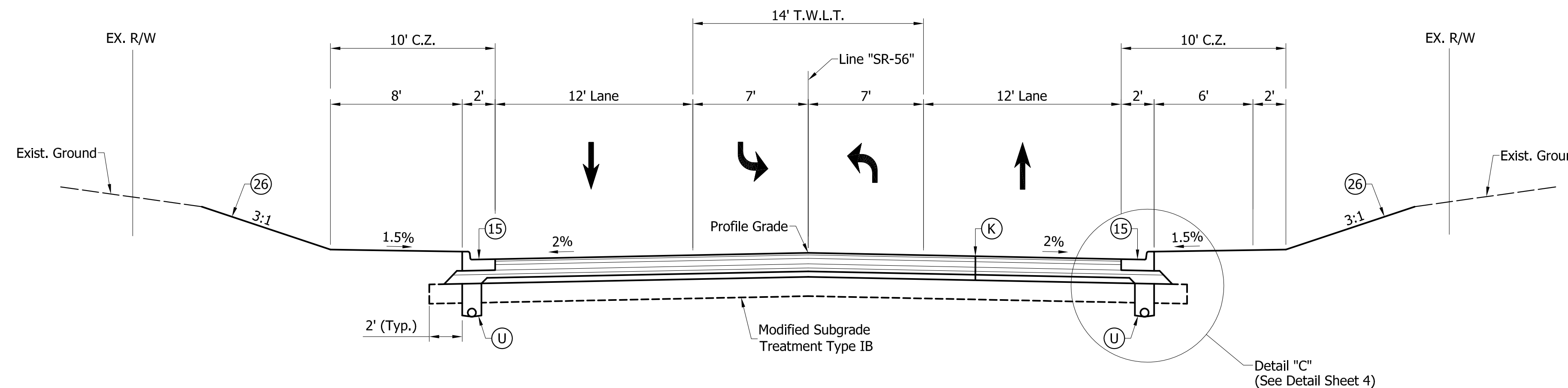
**S.R. 56**

HORIZONTAL SCALE 1" = 5'	BRIDGE FILE
VERTICAL SCALE 1" = 5'	DESIGNATION 1600873
SURVEY BOOK	SHEETS 3 of ----
CONTRACT R-39905	PROJECT 1600873

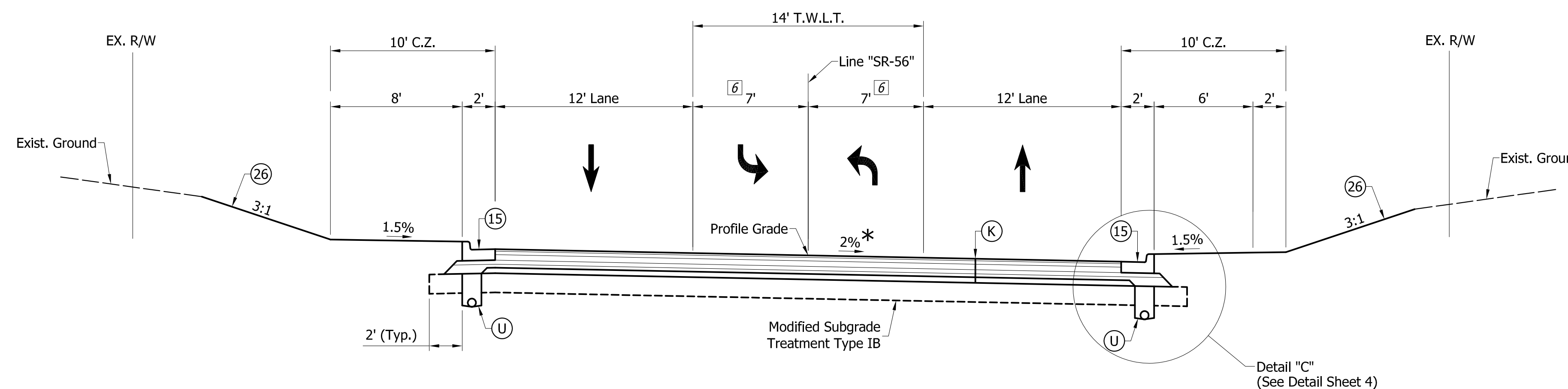
S:\2017\07\03\2017-401\_SR\_56\_Selma\_1600873\Production Drawings\03 Typical Cross Sections\SR-56.dwg, TYP-01, 2/3/2020 3:02:58 PM



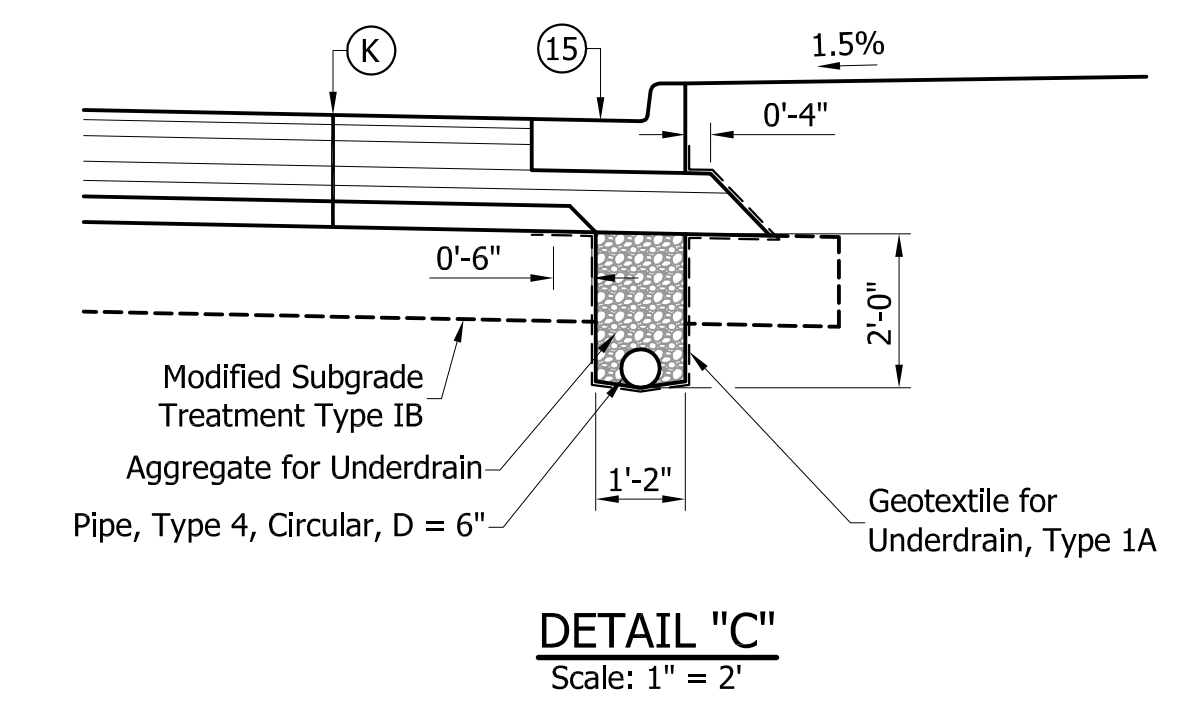
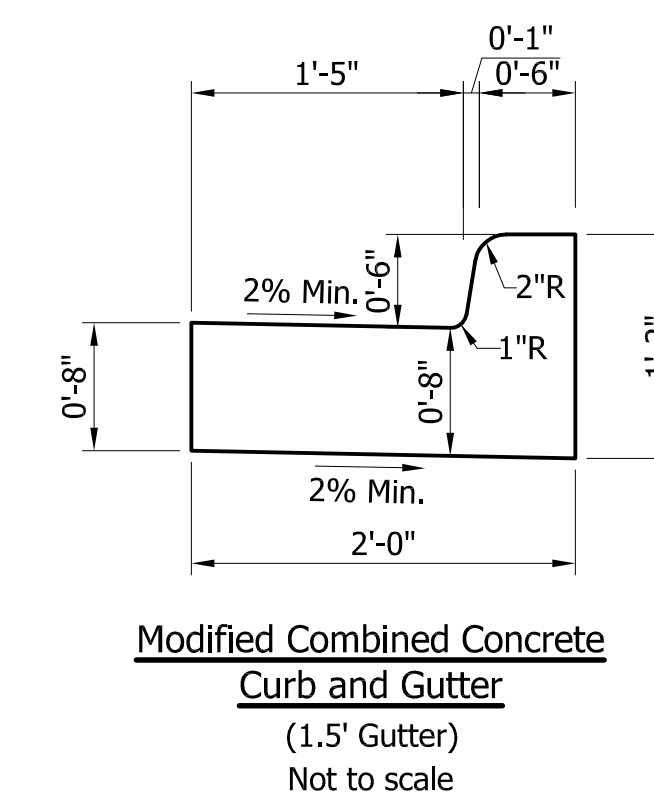
**TYPICAL CROSS SECTION LINE "SR-56"**  
Sta. 84+00.00 to 86+93.75 "SR-56"



**TYPICAL CROSS SECTION LINE "SR-56"**  
Sta. 86+93.75 to 90+00.00 "SR-56"  
Sta. 98+35.00 to 100+65.00 "SR-56"



**TYPICAL CROSS SECTION LINE "SR-56"**  
Sta. 90+00.00 to 98+35.00 "SR-56"  
Sta. 100+65.00 to 104+50.00 "SR-56"



**LEGEND**

- (K) HMA Full Depth Pavement  
165#/Syd. QC/QA-HMA, 3, 70, Surface 9.5 mm on 275#/Syd. QC/QA-HMA, 3, 70, Intermediate 19.0 mm on 440#/Syd. QC/QA-HMA, 3, 64, Base 25.0 mm on 330#/Syd. QC/QA-HMA, 3, 64, Base 25.0 mm 250#/Syd. QC/QA-HMA, 4, 76, Intermediate, OG, 19.0 mm on 4 in. Depth Compacted Aggregate Base No. 53 on Geotextile for Pavement, Type 1B on Modified Subgrade Treatment Type IB (14" Chemical Soil Modification w/6% Cement)
- (J) HMA Full Depth Shoulder  
165#/Syd. QC/QA-HMA, 3, 70, Surface 9.5 mm on 275#/Syd. QC/QA-HMA, 3, 70, Intermediate 19.0 mm on 440#/Syd. QC/QA-HMA, 3, 64, Base 25.0 mm on 330#/Syd. QC/QA-HMA, 3, 64, Base 25.0 mm 250#/Syd. QC/QA-HMA, 4, 76, Intermediate, OG, 19.0 mm on 4 in. Depth Compacted Aggregate Base No. 53 on Geotextile for Pavement, Type 1B on Modified Subgrade Treatment Type IB (14" Chemical Soil Modification w/6% Cement)
- (F) Sidewalk, Concrete
- (O) Compacted Aggregate, No. 53
- (U) Underdrain
- (15) Modified Combined Concrete Curb and Gutter (1.5' Gutter)
- (26) Sodding, Nursery
- (29) Mulched Seeding, U (Slopes Steeper Than 3:1 Shall Have Erosion Control Blanket)

Notes:  
C.Z. = Clear Zone  
\* See Superelevation Diagram  
[5] Varies from 0' @ Sta. 84+00.00 to 7' @ 85+40.00 "SR-56"  
[6] Varies from 7' @ Sta. 105+14.00 to 0' @ 104+50.00 "SR-56"  
[7] 3:1 Slope Sta. 85+50 to 86+93.75 "SR-56"

**NOT FOR CONSTRUCTION**

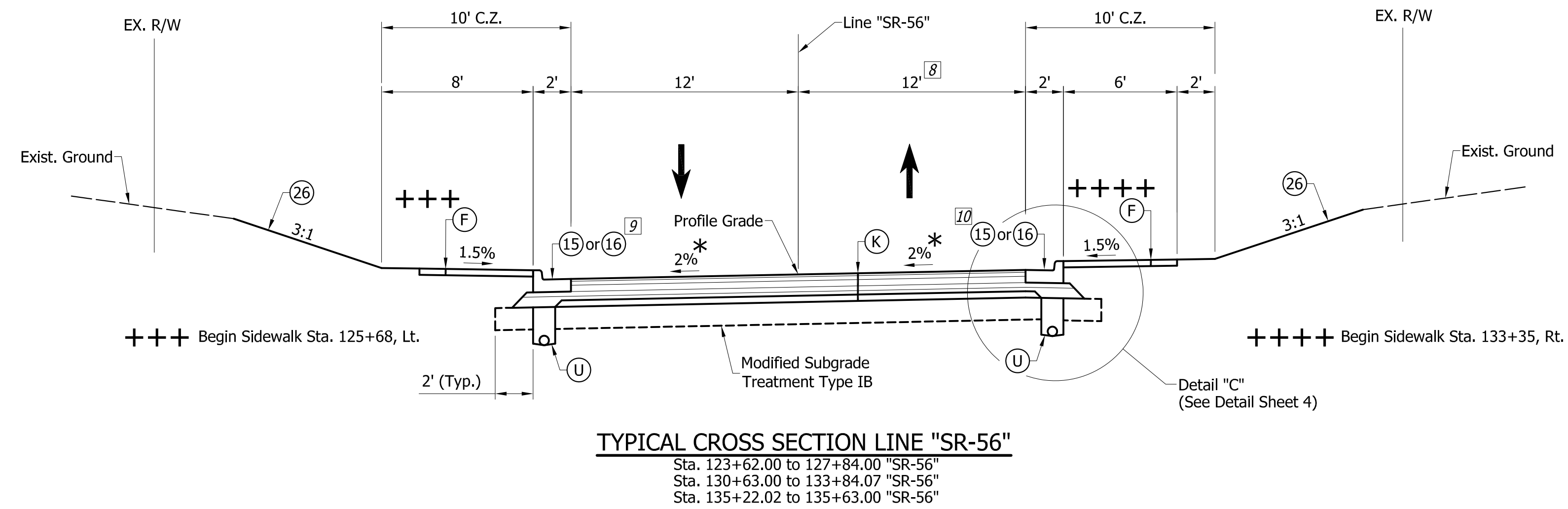
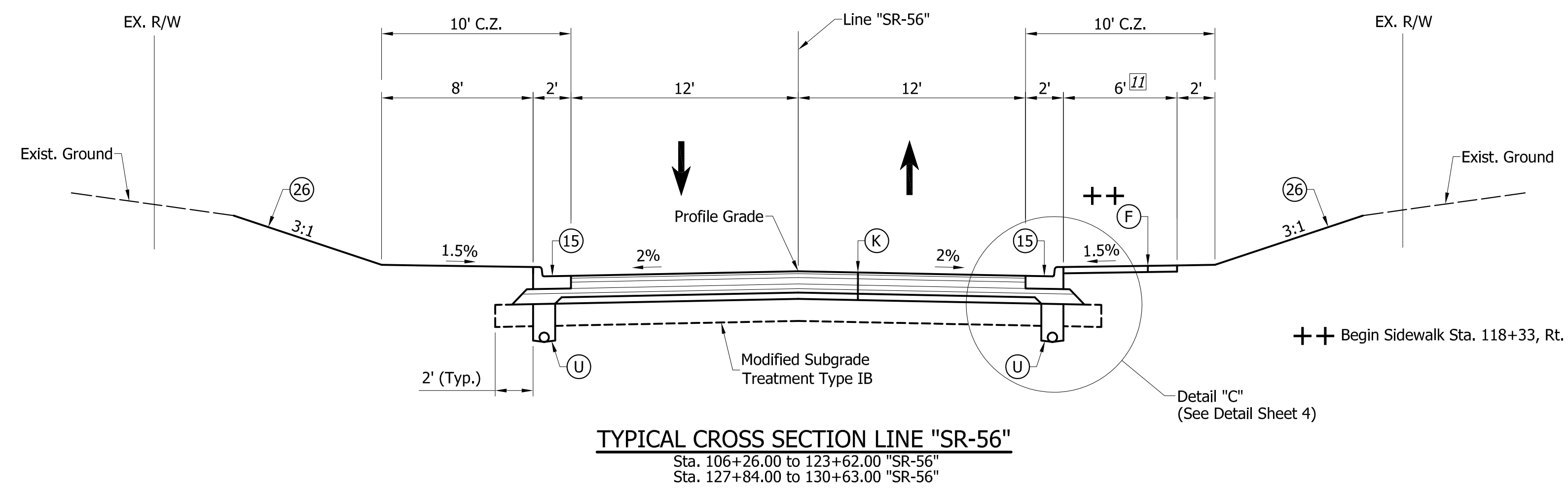
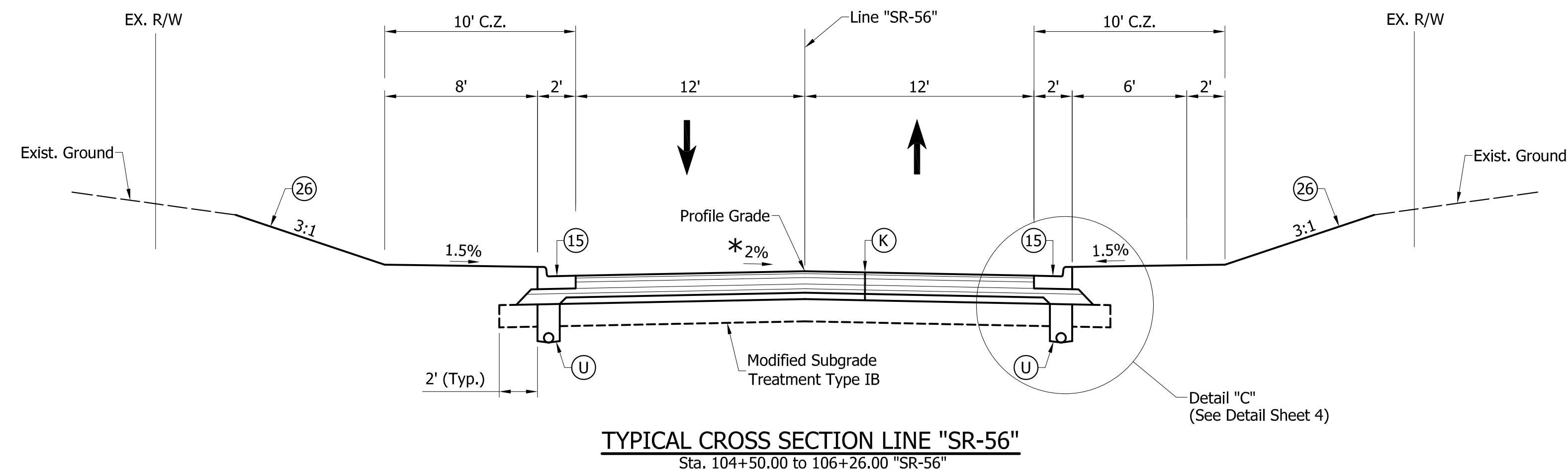
DESIGNED: JGP	DRAWN: JGP
CHECKED: GRW	CHECKED: GRW

**INDIANA DEPARTMENT OF TRANSPORTATION**

**TYPICAL CROSS SECTIONS**  
S.R. 56

HORIZONTAL SCALE 1" = 5'	BRIDGE FILE
VERTICAL SCALE 1" = 5'	DESIGNATION 1600873
SURVEY BOOK	SHEETS 4 of ----
CONTRACT R-39905	PROJECT 1600873

S:\2017\03\2017-401\_SR\_56\_Salem\_1600873\Production Drawings\03 Typical Cross Sections\01 Typical Cross Sections\SR-56.dwg, TYP-02, 2/2/2020 3:03:07 PM



**LEGEND**

- (K) HMA Full Depth Pavement  
165#/Syd. QC/QA-HMA, 3, 70, Surface 9.5 mm on  
275#/Syd. QC/QA-HMA, 3, 70, Intermediate 19.0 mm on  
440#/Syd. QC/QA-HMA, 3, 64, Base 25.0 mm on  
330#/Syd. QC/QA-HMA, 3, 64, Base 25.0 mm  
250#/Syd. QC/QA-HMA, 4, 76, Intermediate, OG, 19.0 mm on  
4 in. Depth Compacted Aggregate Base No. 53 on  
Geotextile for Pavement, Type 1B on  
Modified Subgrade Treatment Type IB  
(14" Chemical Soil Modification w/6% Cement)
- (F) Sidewalk, Concrete
- (U) Underdrain
- (15) Modified Combined Concrete Curb and Gutter (1.5' Gutter)
- (16) Combined Concrete Curb and Gutter, Type "C"
- (26) Sodding, Nursery

**Notes:**

- C.Z. = Clear Zone
- \* See Superelevation Diagram
- [8] Varies from 12' @ Sta. 132+49.51 to 14' @ Sta. 133+33.37 "SR-56"  
Varies from 14.31' @ Sta. 135+22.02 to 12' @ Sta. 135+71.50 "SR-56"
- [9] Combined Concrete Curb and Gutter, Type "C"  
From Sta. 133+63.96 to 135+46.00 "SR-56" Lt.
- [10] Combined Concrete Curb and Gutter, Type "C"  
From Sta. 133+33.37 "SR-56" Rt. to 133+84.07 "SR-56" Rt.  
From Sta. 135+22.02 "SR-56" Rt. to 136+89.81 "PR-1" Rt.
- [11] 4' From Sta. 110+35 to 110+66 "SR-56" Rt.

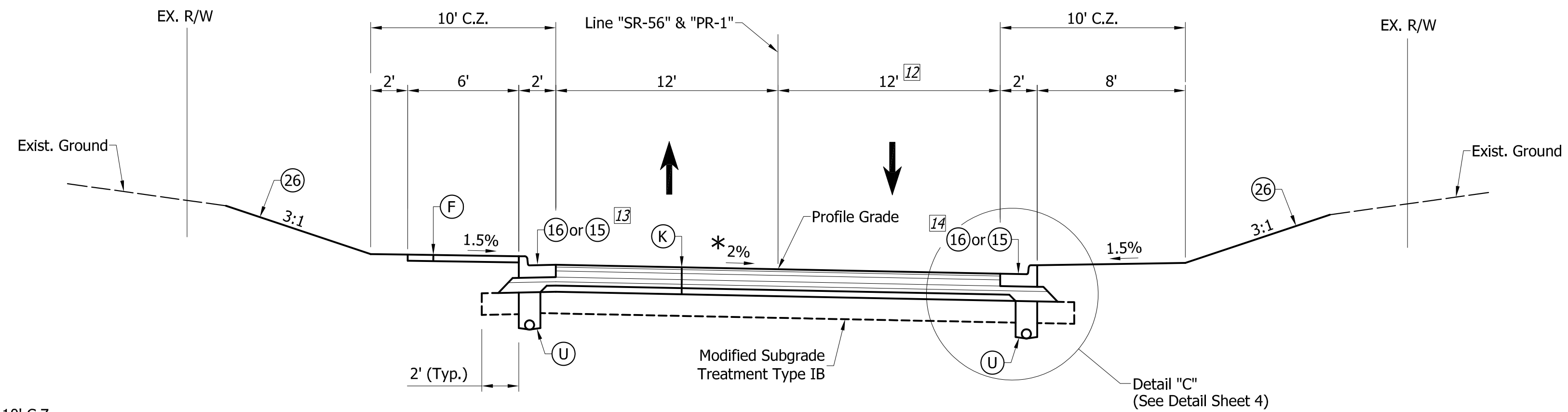
**NOT FOR CONSTRUCTION**

DESIGNED: JGP	DRAWN: JGP
CHECKED: GRW	CHECKED: GRW

**INDIANA  
DEPARTMENT OF TRANSPORTATION**

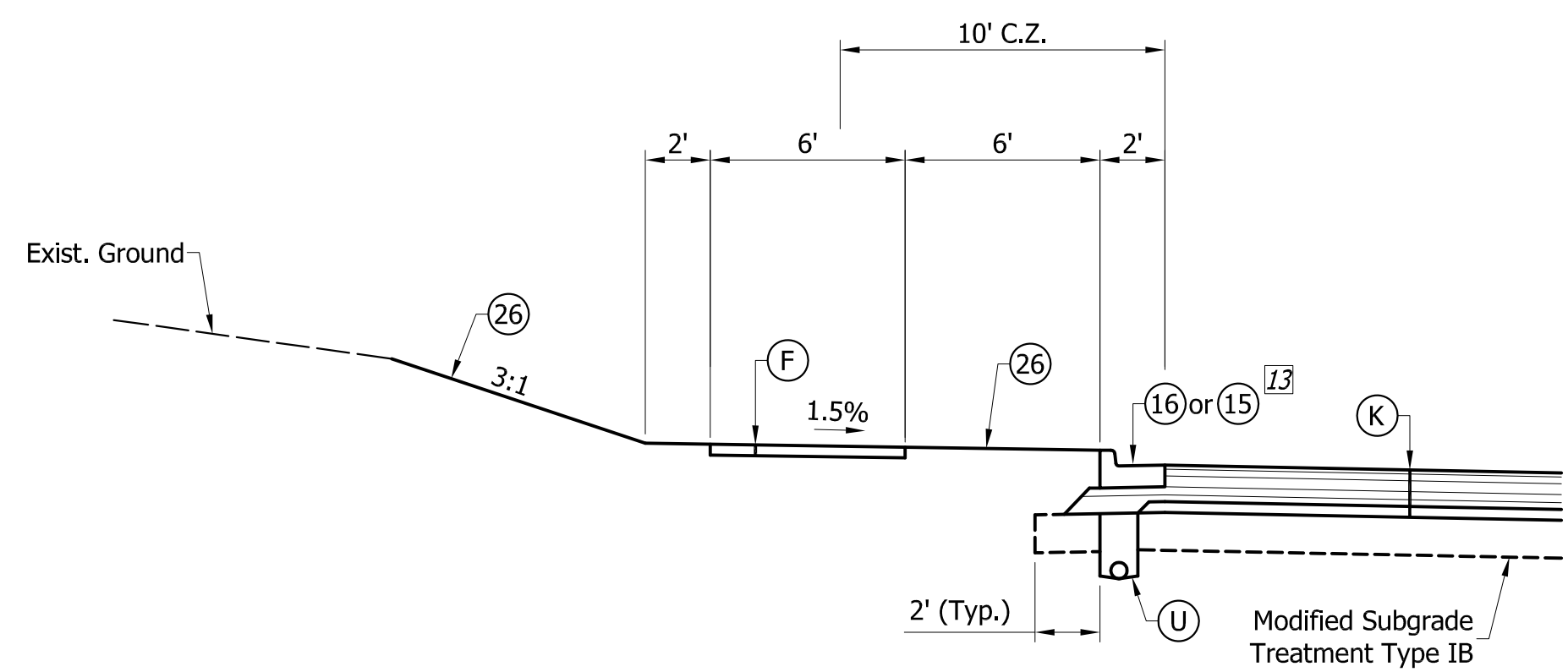
**TYPICAL CROSS SECTIONS  
S.R. 56**

HORIZONTAL SCALE 1" = 5'	BRIDGE FILE
VERTICAL SCALE 1" = 5'	DESIGNATION 1600873
SURVEY BOOK	SHEETS 5 of ----
CONTRACT R-39905	PROJECT 1600873



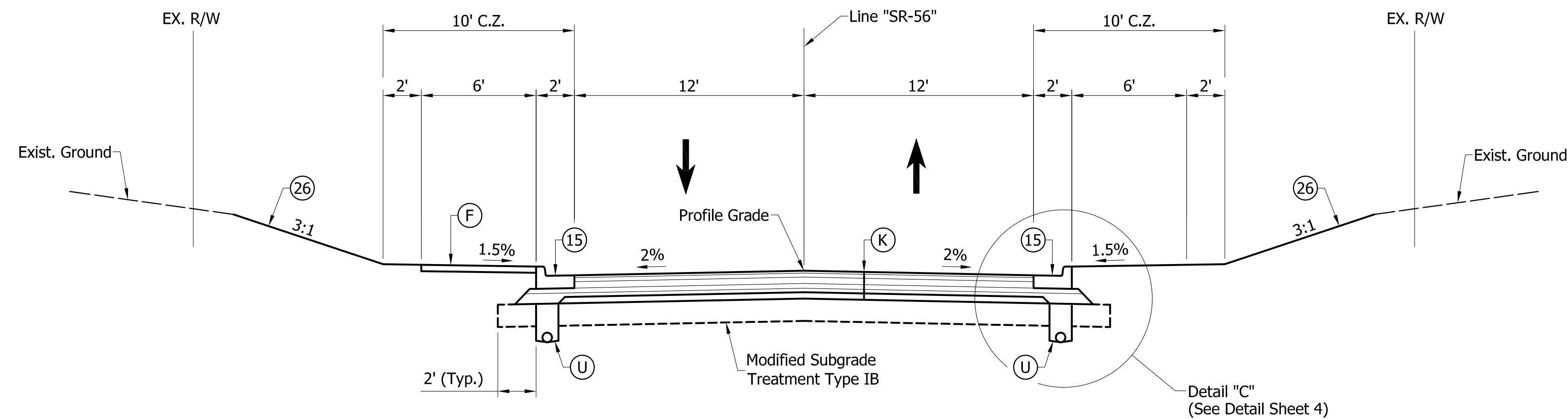
**TYPICAL CROSS SECTION LINE "SR-56" & "PR-1"**

Sta. 135+63.00 "SR-56" to 136+48.18 "PR-1"  
Sta. 135+48.18 "PR-1" to 140+81.00 "SR-56"



**SIDEWALK SECTION LINE "SR-56"**

Sta. 138+12.24 to 141+22.47 "SR-56"



**TYPICAL CROSS SECTION LINE "SR-56"**

Sta. 140+81.00 to 141+05.64 "SR-56"

**LEGEND**

- (K) HMA Full Depth Pavement  
165#/Syd. QC/QA-HMA, 3, 70, Surface 9.5 mm on  
275#/Syd. QC/QA-HMA, 3, 70, Intermediate 19.0 mm on  
440#/Syd. QC/QA-HMA, 3, 64, Base 25.0 mm on  
330#/Syd. QC/QA-HMA, 3, 64, Base 25.0 mm  
250#/Syd. QC/QA-HMA, 4, 76, Intermediate, OG, 19.0 mm on  
4 in. Depth Compacted Aggregate Base No. 53 on  
Geotextile for Pavement, Type 1B on  
Modified Subgrade Treatment Type IB  
(14" Chemical Soil Modification w/6% Cement)
- (F) Sidewalk, Concrete
- (U) Underdrain
- (15) Modified Combined Concrete Curb and Gutter (1.5' Gutter)
- (16) Combined Concrete Curb and Gutter, Type "C"
- (26) Sodding, Nursery

Notes:

C.Z. = Clear Zone

\* See Superelevation Diagram

12 Varies from 14.31' @ Sta. 135+22.02 to 12' @ Sta. 135+71.50 "SR-56"

13 Combined Concrete Curb and Gutter, Type "C"  
From Sta. 133+63.96 to 135+46.00 "SR-56" Lt.

14 Combined Concrete Curb and Gutter, Type "C"  
From Sta. 133+33.37 "SR-56" Rt. to 136+89.81 "PR-1" Rt.

**NOT FOR CONSTRUCTION**

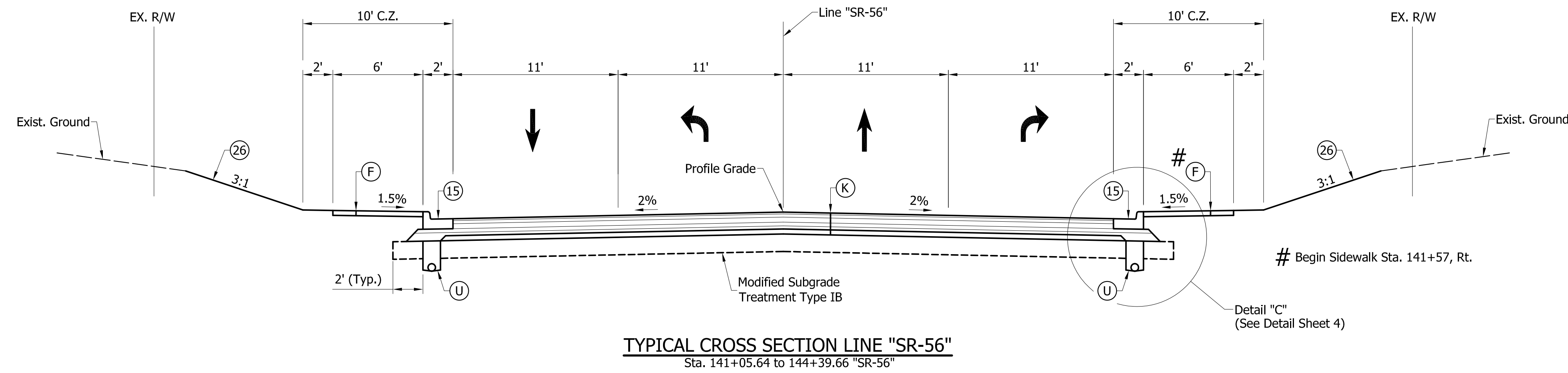
DESIGNED: JGP	DRAWN: JGP
CHECKED: GRW	CHECKED: GRW

**INDIANA  
DEPARTMENT OF TRANSPORTATION**

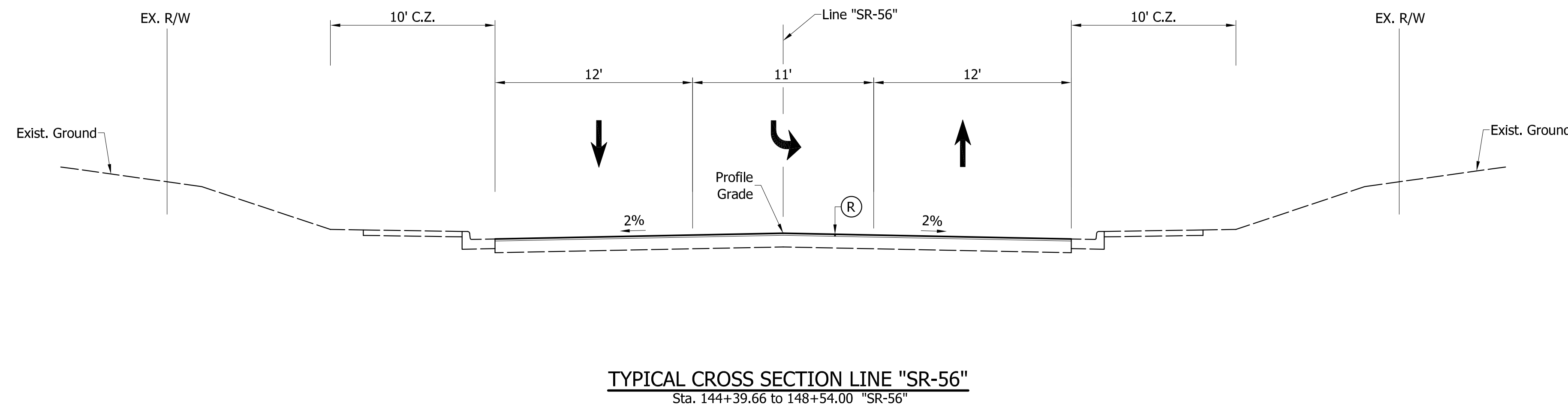
**TYPICAL CROSS SECTIONS  
S.R. 56**

HORIZONTAL SCALE 1" = 5'	BRIDGE FILE
VERTICAL SCALE 1" = 5'	DESIGNATION 1600873
SURVEY BOOK	SHEETS 6 of ----
CONTRACT R-39905	PROJECT 1600873

S:\2017\03\2017-401\_SR\_56\_Salem\_1600873\Production Drawings\03\_Typical Cross Sections\01-401-Typical Sections-56.dwg, TYP-04, 2/2/2020 3:03:11 PM



- LEGEND**
- (K) HMA Full Depth Pavement  
165#/Syd. QC/QA-HMA, 3, 70, Surface 9.5 mm on  
275#/Syd. QC/QA-HMA, 3, 70, Intermediate 19.0 mm on  
440#/Syd. QC/QA-HMA, 3, 64, Base 25.0 mm on  
330#/Syd. QC/QA-HMA, 3, 64, Base 25.0 mm  
250#/Syd. QC/QA-HMA, 4, 76, Intermediate, OG, 19.0 mm on  
4 in. Depth Compacted Aggregate Base No. 53 on  
Geotextile for Pavement, Type 1B on  
Modified Subgrade Treatment Type IB  
(14" Chemical Soil Modification w/6% Cement)
  - (R) HMA RESURFACE / SURFACE MILLING  
165#/Syd. QC/QA-HMA, 3, 70, Surface 9.5 mm on  
1-1/2" Surface Milling
  - (F) Sidewalk, Concrete
  - (U) Underdrain
  - (15) Modified Combined Concrete Curb and Gutter (1.5' Gutter)
  - (26) Sodding, Nursery
- Notes:  
C.Z. = Clear Zone



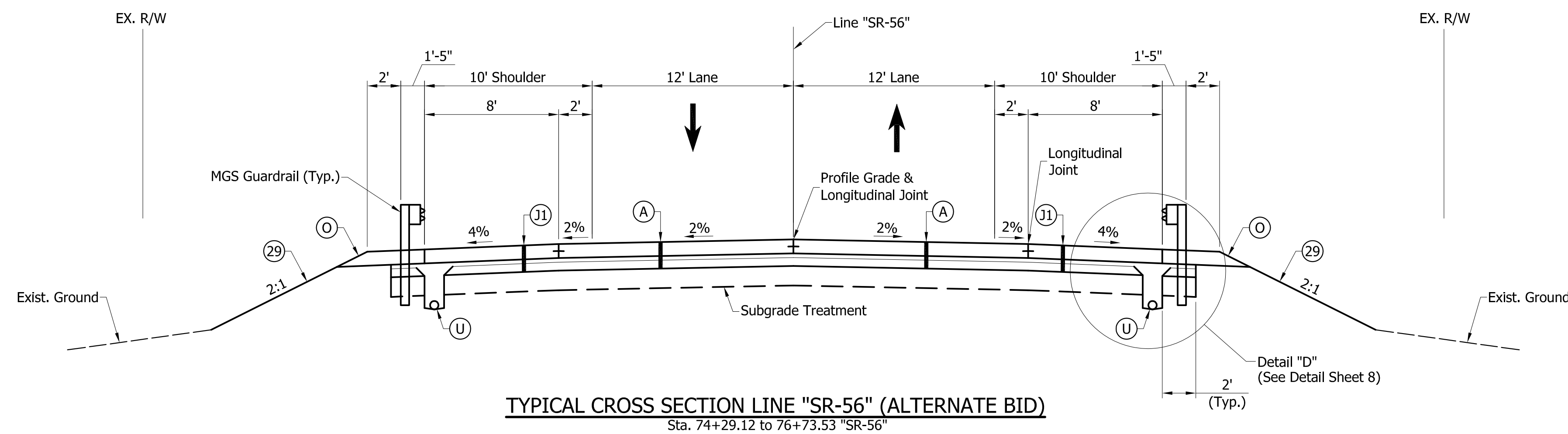
**NOT FOR  
CONSTRUCTION**

DESIGNED: JGP	DRAWN: JGP
CHECKED: GRW	CHECKED: GRW

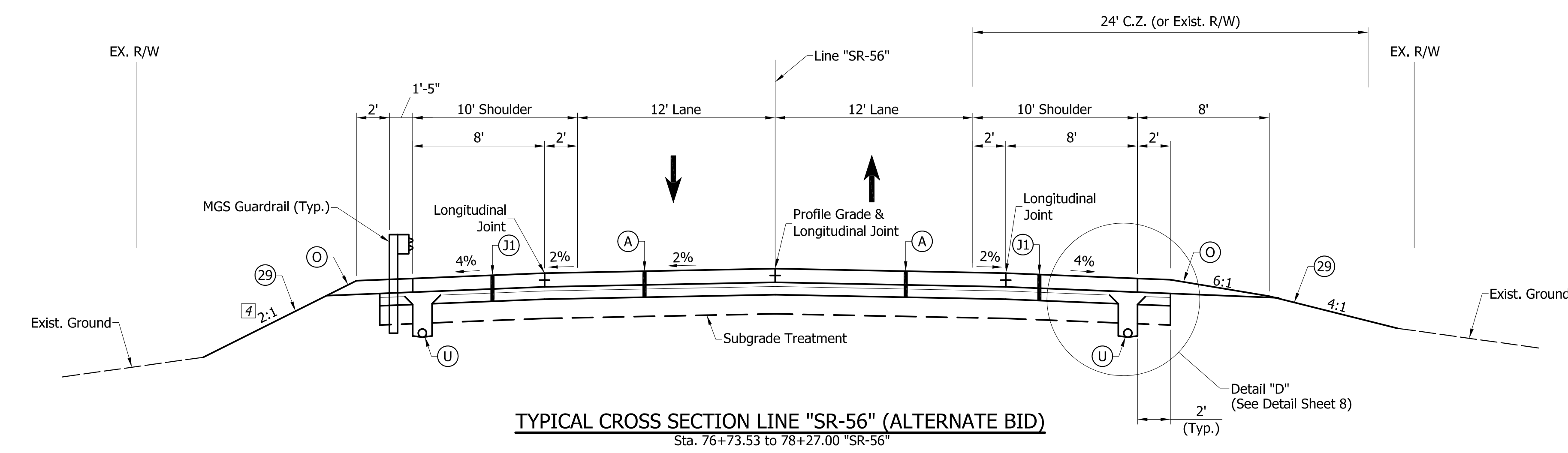
INDIANA  
DEPARTMENT OF TRANSPORTATION

**TYPICAL CROSS SECTIONS**  
S.R. 56

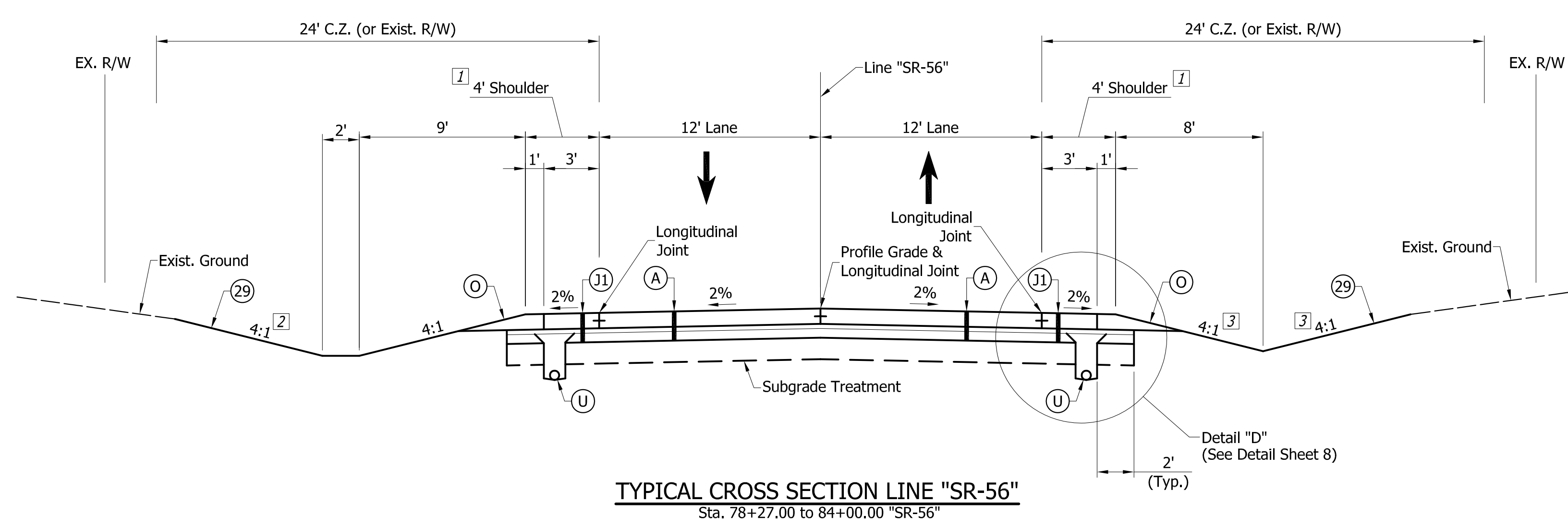
HORIZONTAL SCALE 1" = 5'	BRIDGE FILE
VERTICAL SCALE 1" = 5'	DESIGNATION 1600873
SURVEY BOOK	SHEETS 7 of ----
CONTRACT R-39905	PROJECT 1600873



TYPICAL CROSS SECTION LINE "SR-56" (ALTERNATE BID)  
Sta. 74+29.12 to 76+73.53 "SR-56"



TYPICAL CROSS SECTION LINE "SR-56" (ALTERNATE BID)  
Sta. 76+73.53 to 78+27.00 "SR-56"

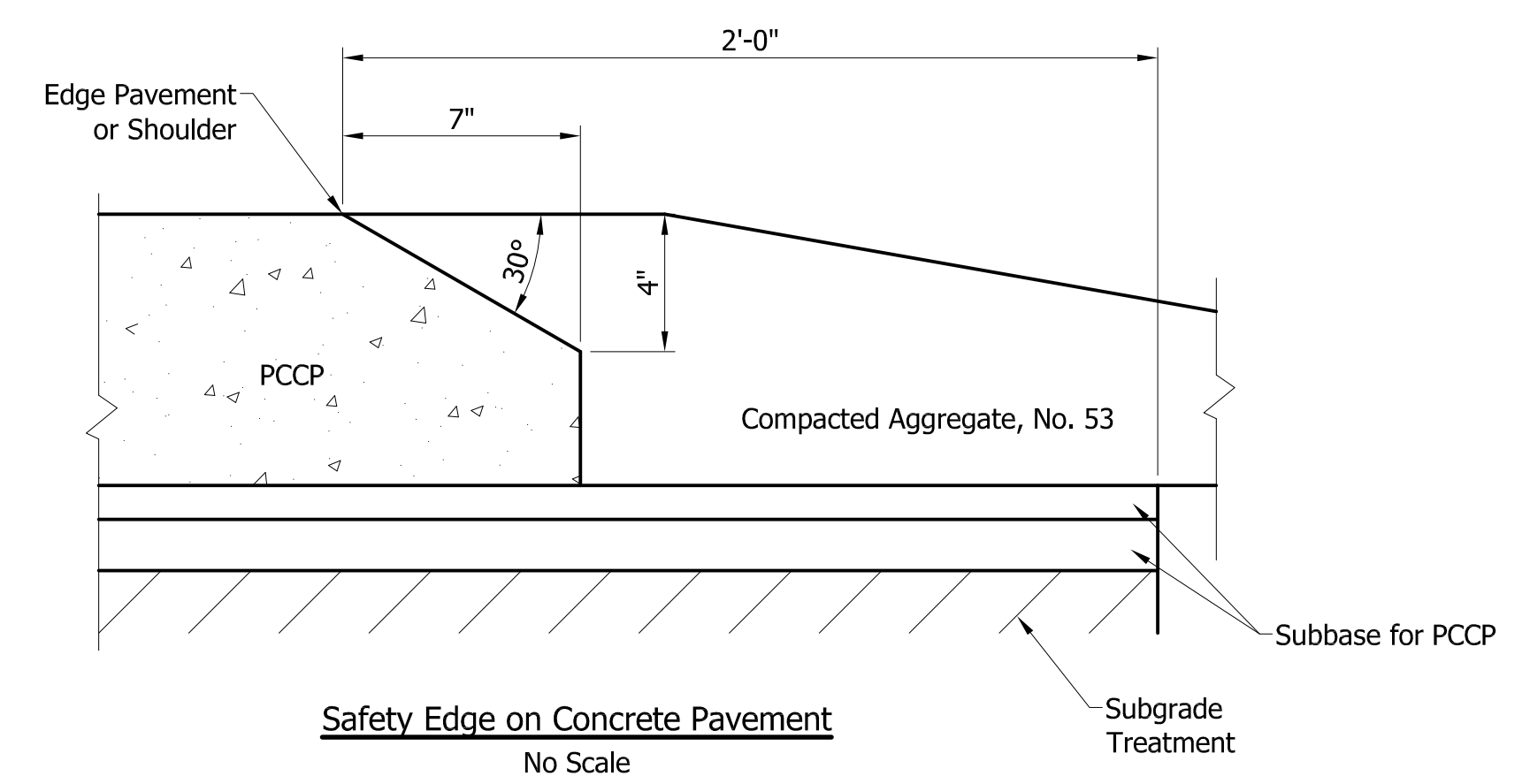


TYPICAL CROSS SECTION LINE "SR-56"  
Sta. 78+27.00 to 84+00.00 "SR-56"

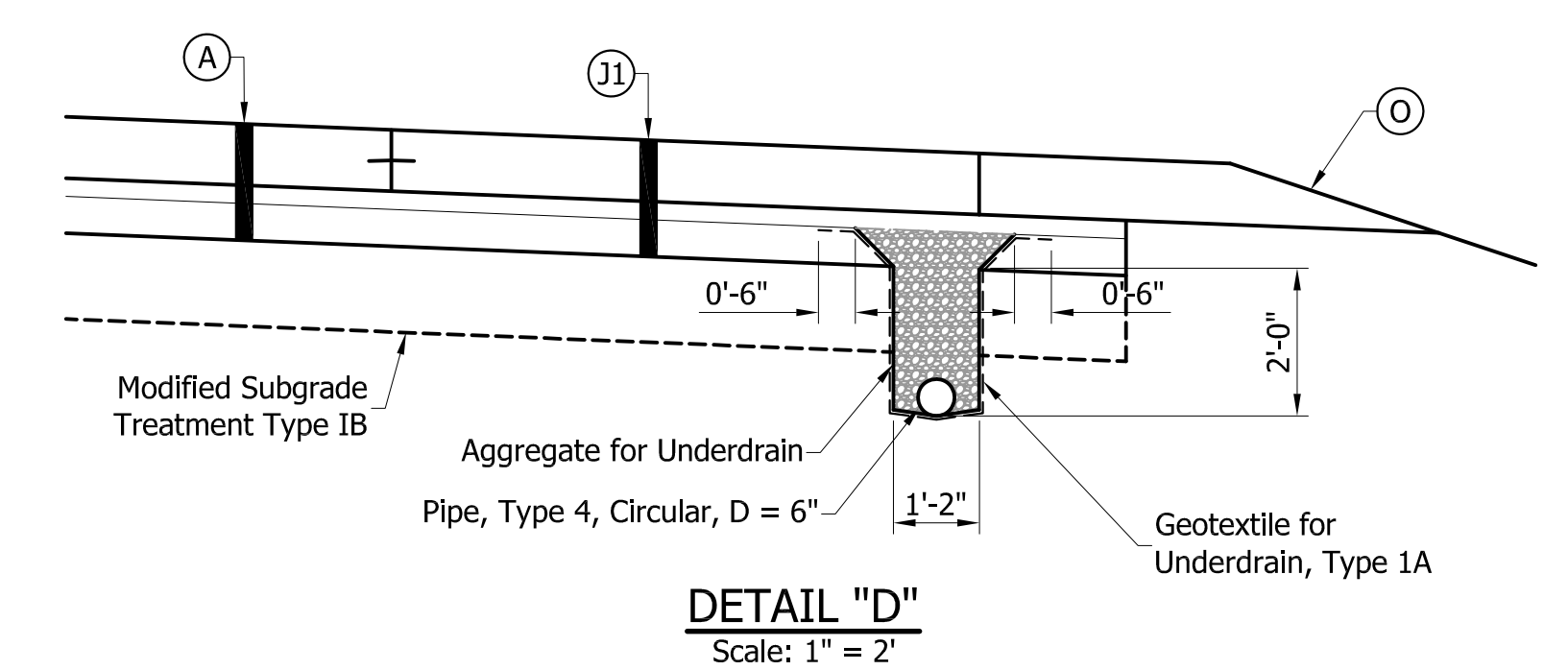
**LEGEND**

- (A) PCCP Full Depth Pavement  
10 in. Plain Jointed QC/QA PCCP on Subbase for PCCP on Modified Subgrade Treatment Type IB (14" Chemical Soil Modification w/6% Cement)
- (J1) PCCP Full Depth Shoulder  
10 in. Plain Jointed QC/QA PCCP on Subbase for PCCP on Modified Subgrade Treatment Type IB (14" Chemical Soil Modification w/6% Cement)
- (O) Compacted Aggregate, No. 53
- (U) Underdrain
- (29) Mulched Seeding, U (Slopes Steeper Than 3:1 Shall Have Erosion Control Blanket)

Notes:  
C.Z. = Clear Zone  
1 Varies from 10' @ Sta. 78+27.00 to 4' @ 78+77.00 "SR-56"  
2 2:1 Slope Sta. 80+25 to 83+67 "SR-56"  
3 3:1 Slope Sta. 83+67 to 86+93.75 "SR-56"  
3 3:1 Slope Sta. 79+85 to 80+75 "SR-56"  
4 3:1 Slope Sta. 77+78 to 78+00 "SR-56"  
5 5:1 Slope Sta. 83+18 to 12:1 Slope Sta. 83+23 "SR-56"



Safety Edge on Concrete Pavement  
No Scale



DETAIL "D"  
Scale: 1" = 2'

NOT FOR CONSTRUCTION

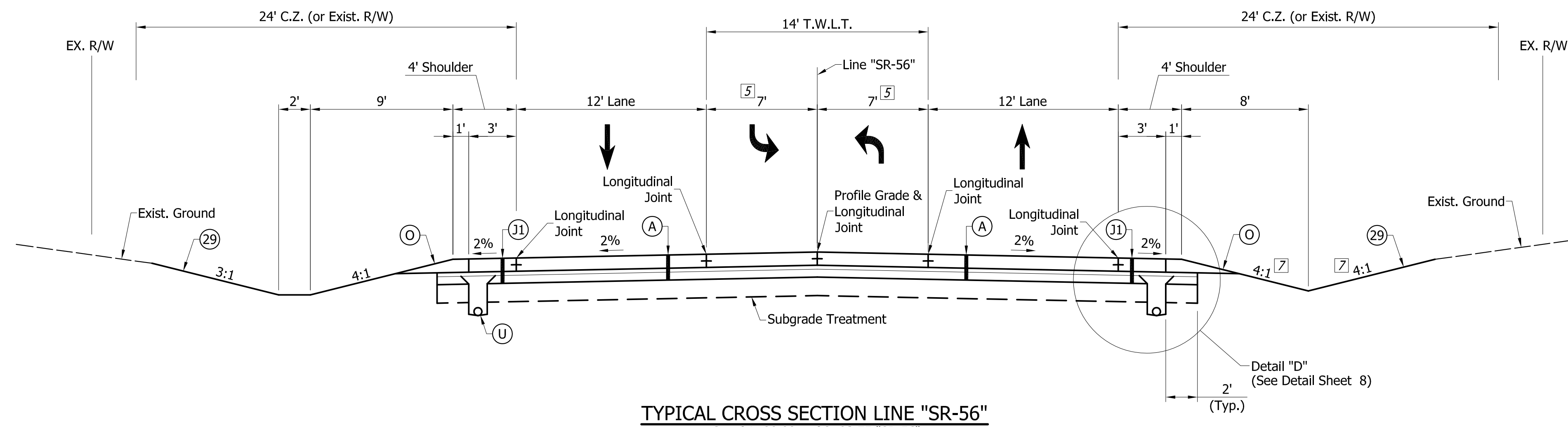
DESIGNED: JGP	DRAWN: JGP
CHECKED: GRW	CHECKED: GRW

INDIANA DEPARTMENT OF TRANSPORTATION  
TYPICAL CROSS SECTIONS  
S.R. 56

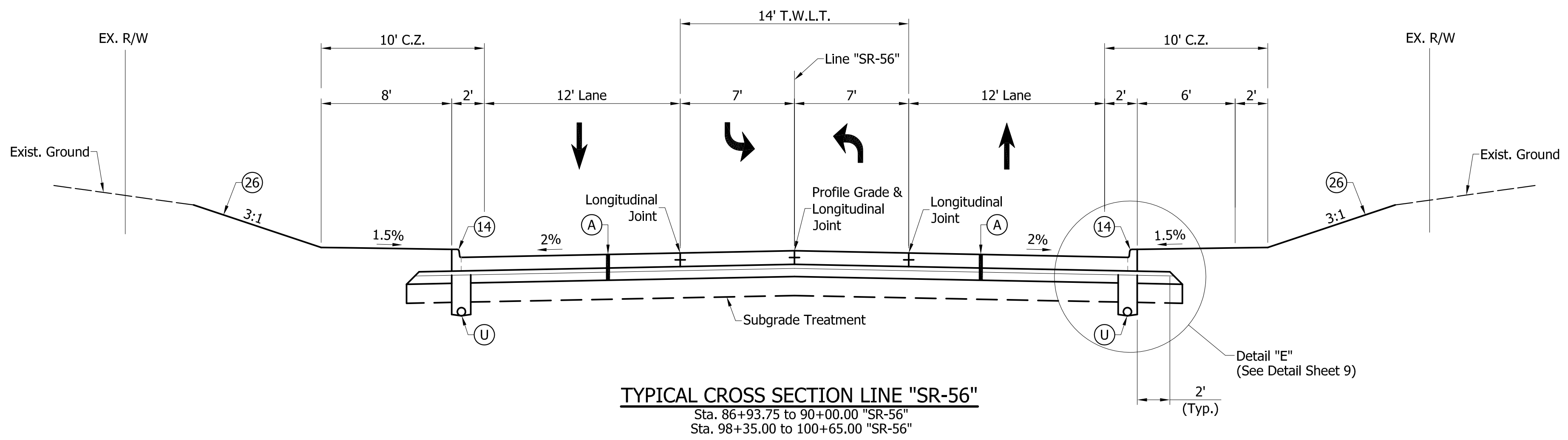
HORIZONTAL SCALE 1" = 5'	BRIDGE FILE
VERTICAL SCALE 1" = 5'	DESIGNATION 1600873
SURVEY BOOK	SHEETS 8 of ----
CONTRACT R-39905	PROJECT 1600873

S:\2017\07\2017-401\_SR\_56\_Selma\_1600873\Production Drawings\03\_Typical Cross Sections\01-401-Typical Cross Sections-SR-56.dwg, TYP-06, 2/3/2020 3:03:14 PM

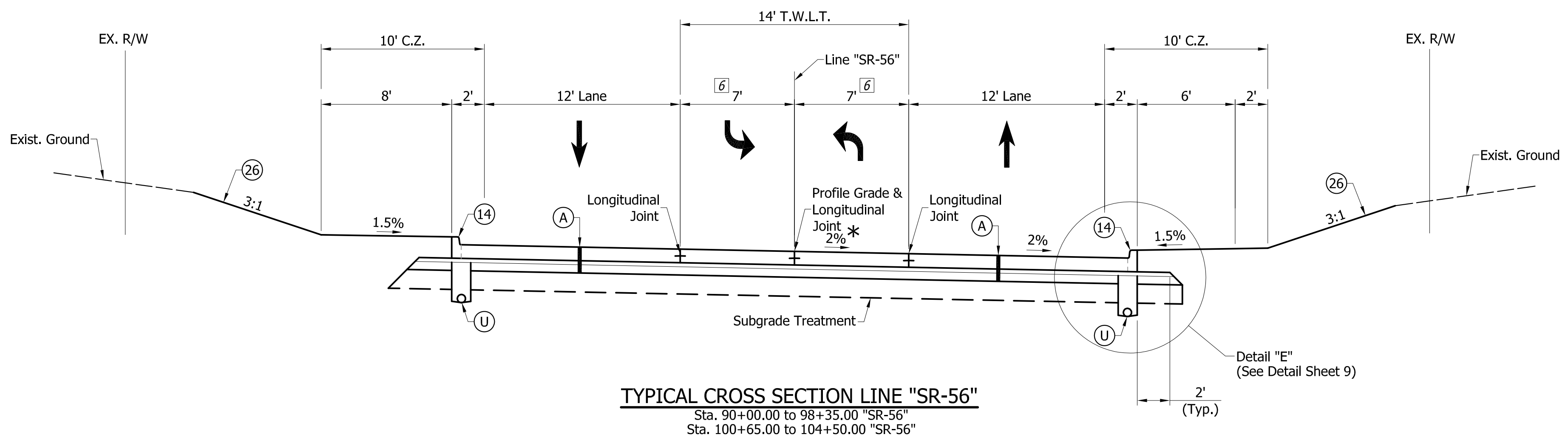




**TYPICAL CROSS SECTION LINE "SR-56"**  
Sta. 84+00.00 to 86+93.75 "SR-56"



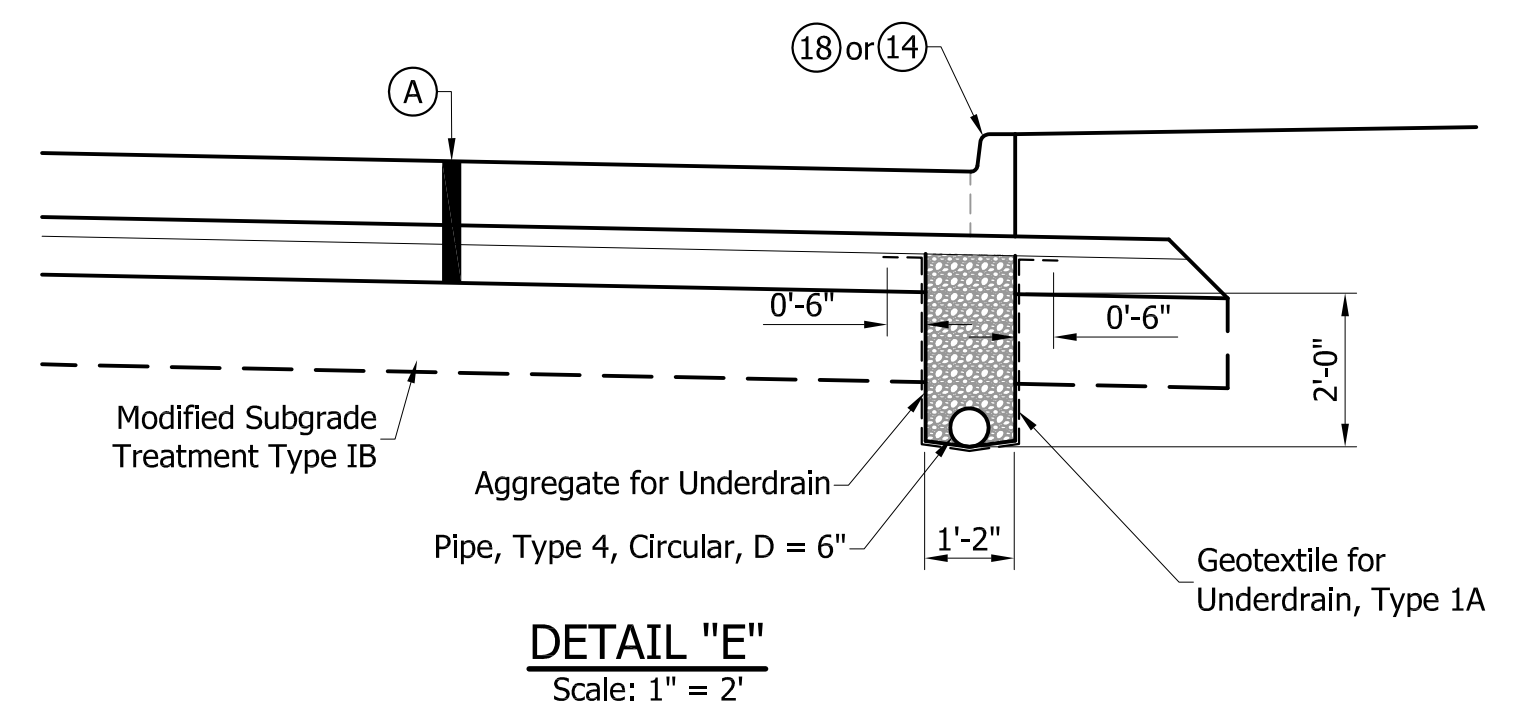
**TYPICAL CROSS SECTION LINE "SR-56"**  
Sta. 86+93.75 to 90+00.00 "SR-56"  
Sta. 98+35.00 to 100+65.00 "SR-56"



**TYPICAL CROSS SECTION LINE "SR-56"**  
Sta. 90+00.00 to 98+35.00 "SR-56"  
Sta. 100+65.00 to 104+50.00 "SR-56"

- LEGEND**
- (A) PCCP Full Depth Pavement  
10 in. Plain Jointed QC/QA PCCP on  
Subbase for PCCP on  
Modified Subgrade Treatment Type IB  
(14" Chemical Soil Modification w/6% Cement)
  - (11) PCCP Full Depth Shoulder  
10 in. Plain Jointed QC/QA PCCP on  
Subbase for PCCP on  
Modified Subgrade Treatment Type IB  
(14" Chemical Soil Modification w/6% Cement)
  - (F) Sidewalk, Concrete
  - (O) Compacted Aggregate, No. 53
  - (U) Underdrain
  - (15) Modified Combined Concrete Curb and Gutter (1.5' Gutter)
  - (26) Sodding, Nursery
  - (29) Mulched Seeding, U  
(Slopes Steeper Than 3:1 Shall Have Erosion Control Blanket)

Notes:  
C.Z. = Clear Zone  
\* See Superlevation Diagram  
5 Varies from 0' @ Sta. 84+00.00 to 7' @ 85+40.00 "SR-56"  
6 Varies from 7' @ Sta. 105+14.00 to 0' @ 104+50.00 "SR-56"  
7 3:1 Slope Sta. 85+50 to 86+93.75 "SR-56"



S:\2017\03\2017-401\_SR\_56\_Selam\_160873\Production Drawings\03\_Typical Cross Sections\01-401\_Typical Sections-56.dwg, TYP-07, 2/2/2020 3:03:17 PM

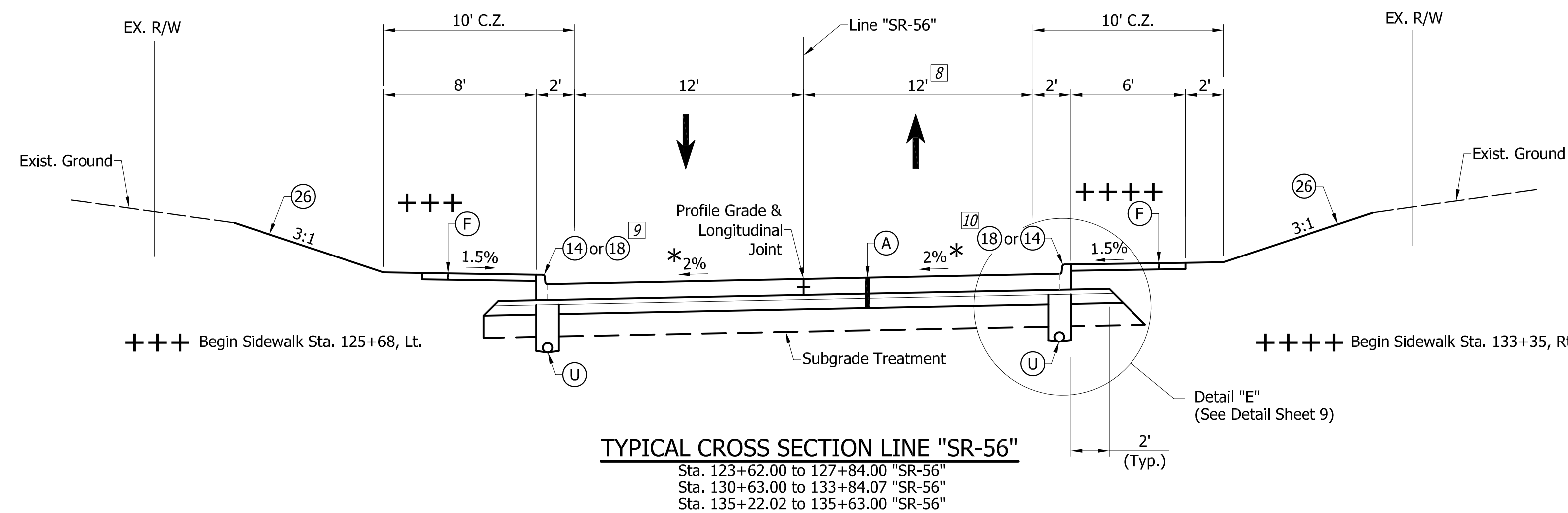
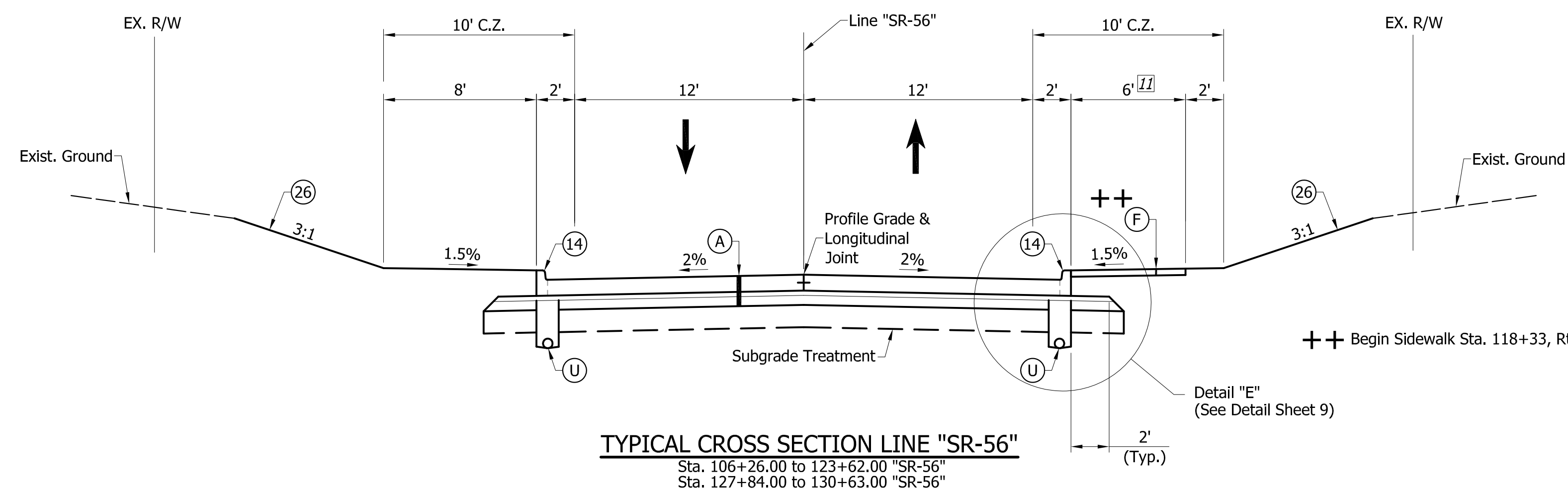
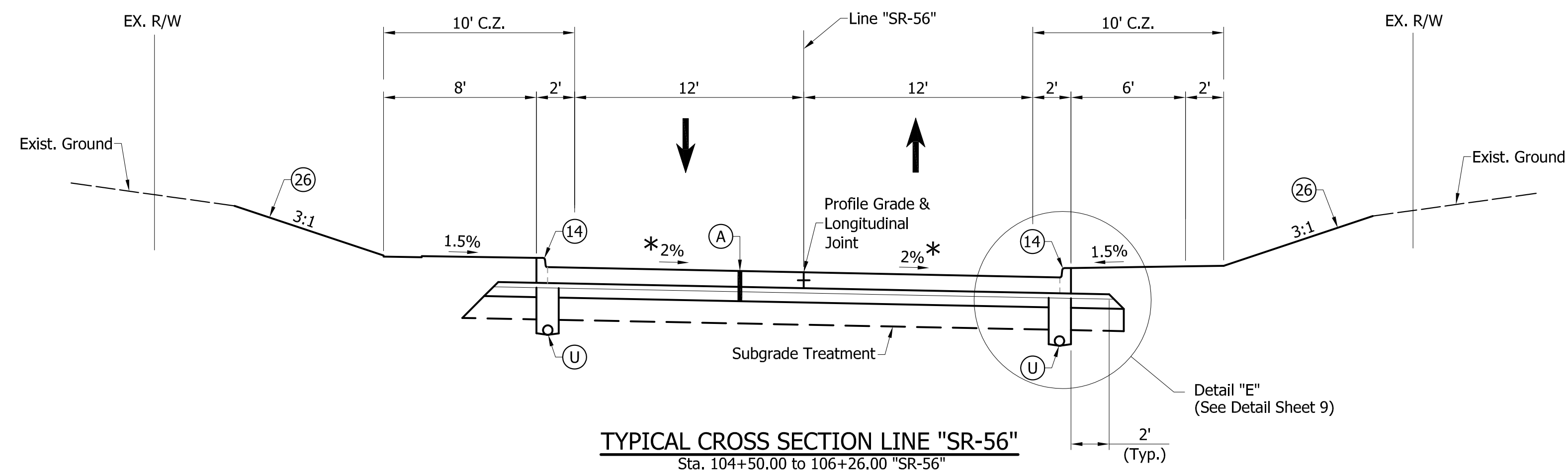
**NOT FOR CONSTRUCTION**

DESIGNED: JGP	DRAWN: JGP
CHECKED: GRW	CHECKED: GRW

**INDIANA DEPARTMENT OF TRANSPORTATION**

**TYPICAL CROSS SECTIONS**  
S.R. 56

HORIZONTAL SCALE 1" = 5'	BRIDGE FILE
VERTICAL SCALE 1" = 5'	DESIGNATION 1600873
SURVEY BOOK	SHEETS 9 of ----
CONTRACT R-39905	PROJECT 1600873



**LEGEND**

(A) PCCP Full Depth Pavement  
10 in. Plain Jointed QC/QA PCCP on  
Subbase for PCCP on  
Modified Subgrade Treatment Type 1B  
(14" Chemical Soil Modification w/6% Cement)

(F) Sidewalk, Concrete

(U) Underdrain

(14) Integral Concrete Curb (Vertical)

(18) Integral Concrete Curb Type C (Vertical)

(26) Sodding, Nursery

Notes:

C.Z. = Clear Zone

\* See Superelevation Diagram

[8] Varies from 12' @ Sta. 132+49.51 to 14' @ Sta. 133+33.37 "SR-56"  
Varies from 14.31' @ Sta. 135+22.02 to 12' @ Sta. 135+71.50 "SR-56"

[9] Combined Concrete Curb and Gutter, Type "C"  
From Sta. 133+63.96 to 135+46.00 "SR-56" Lt.

[10] Combined Concrete Curb and Gutter, Type "C"  
From Sta. 133+33.37 "SR-56" Rt. to 133+84.07 "SR-56" Rt.  
From Sta. 135+22.02 "SR-56" Rt. to 136+89.81 "PR-1" Rt.

[11] 4' From Sta. 110+35 to 110+66 "SR-56" Rt.

**NOT FOR  
CONSTRUCTION**

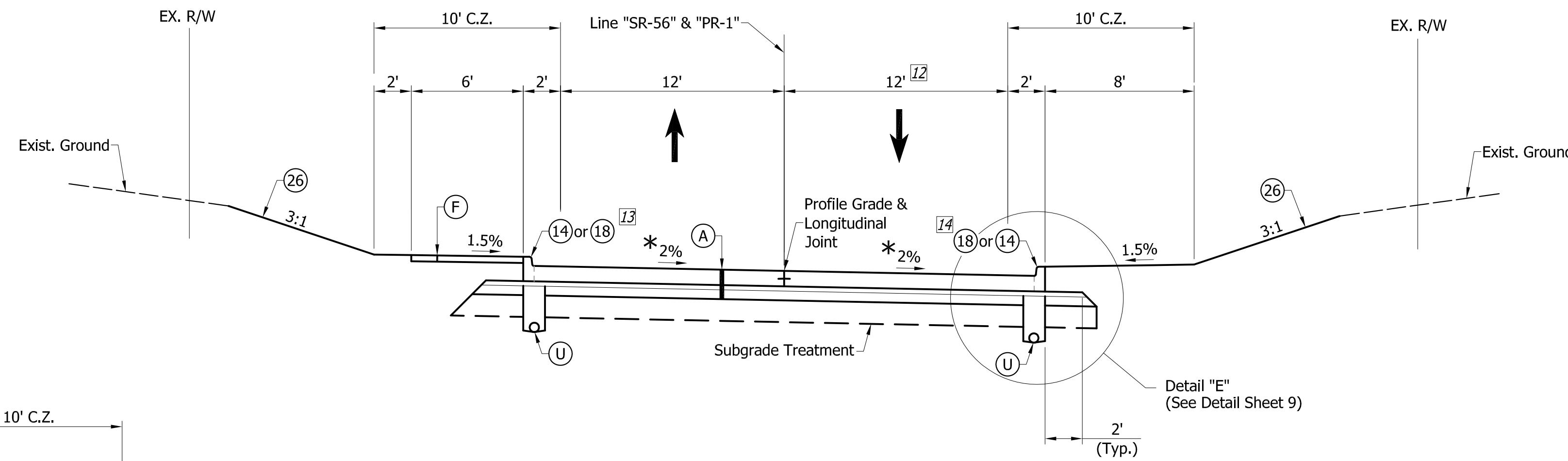
DESIGNED: JGP DRAWN: JGP  
CHECKED: GRW CHECKED: GRW

**INDIANA  
DEPARTMENT OF TRANSPORTATION**

**TYPICAL CROSS SECTIONS  
S.R. 56**

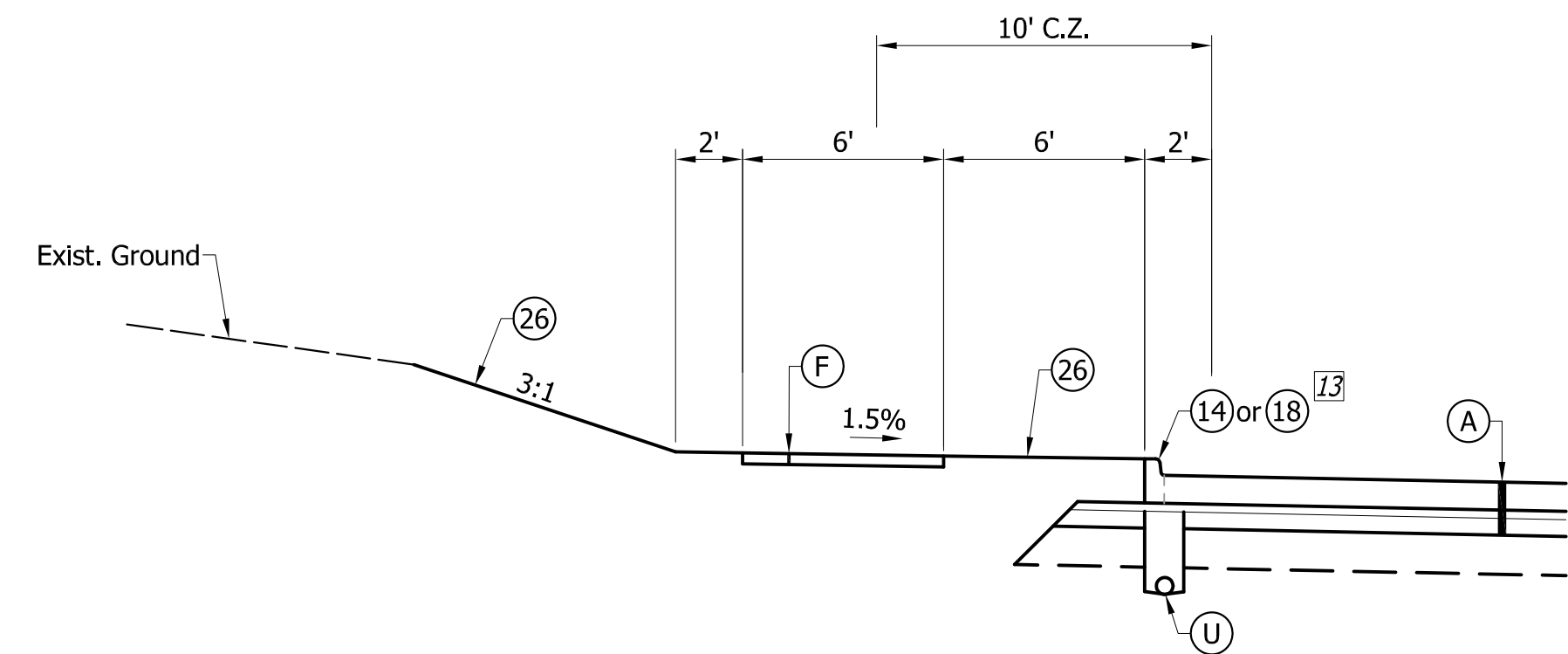
HORIZONTAL SCALE	BRIDGE FILE
1" = 5'	
VERTICAL SCALE	DESIGNATION
1" = 5'	1600873
SURVEY BOOK	SHEETS
	10 of ----
CONTRACT	PROJECT
R-39905	1600873

S:\2017\07\2017-401\_SR\_56\_Salem\_1600873\Production Drawings\03\_Typical Cross Sections\01-401-Typical Cross Sections-56.dwg, TYP-08, 2/2/2020 3:03:18 PM



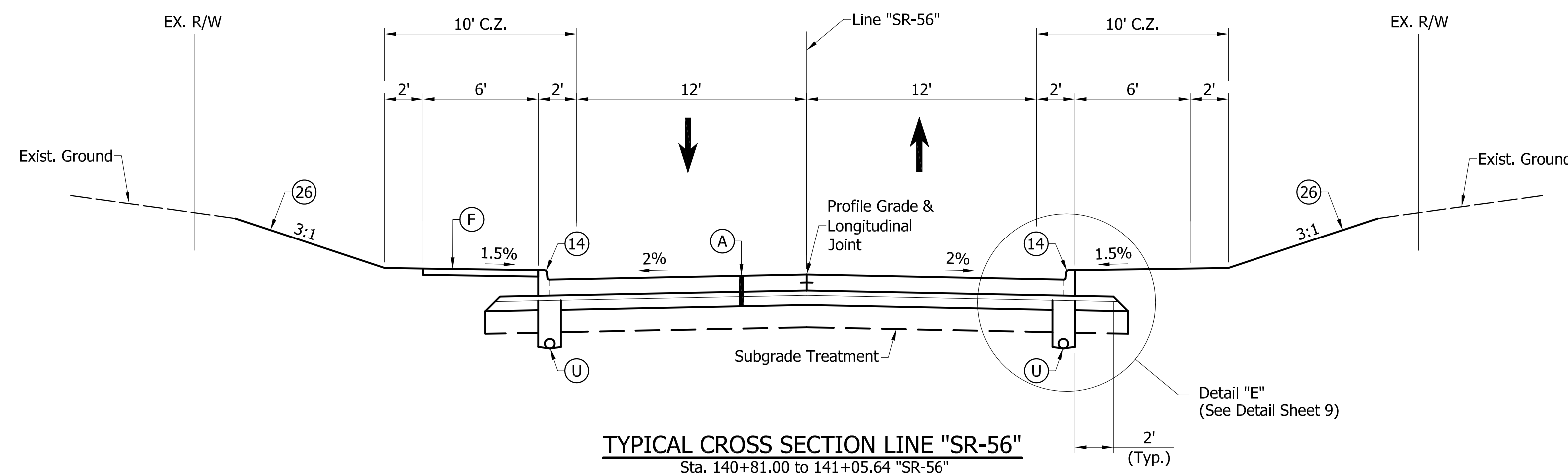
**TYPICAL CROSS SECTION LINE "SR-56" & "PR-1"**

Sta. 135+63.00 "SR-56" to 136+48.18 "PR-1"  
 Sta. 135+48.18 "PR-1" to 140+81.00 "SR-56"



**SIDEWALK SECTION LINE "SR-56"**

Sta. 138+12.24 to 141+22.47 "SR-56"



**TYPICAL CROSS SECTION LINE "SR-56"**

Sta. 140+81.00 to 141+05.64 "SR-56"

**LEGEND**

(A) PCCP Full Depth Pavement  
 10 in. Plain Jointed QC/QA PCCP on  
 Subbase for PCCP on  
 Modified Subgrade Treatment Type IB  
 (14" Chemical Soil Modification w/6% Cement)

(F) Sidewalk, Concrete

(U) Underdrain

(15) Modified Combined Concrete Curb and Gutter (1.5' Gutter)

(16) Combined Concrete Curb and Gutter, Type "C"

(26) Sodding, Nursery

Notes:

C.Z. = Clear Zone

\* See Superelevation Diagram

<sup>12</sup> Varies from 14.31' @ Sta. 135+22.02 to 12' @ Sta. 135+71.50 "SR-56"

<sup>13</sup> Combined Concrete Curb and Gutter, Type "C"  
 From Sta. 133+63.96 to 135+46.00 "SR-56" Lt.

<sup>14</sup> Combined Concrete Curb and Gutter, Type "C"  
 From Sta. 133+33.37 "SR-56" Rt. to 136+89.81 "PR-1" Rt.

**NOT FOR CONSTRUCTION**

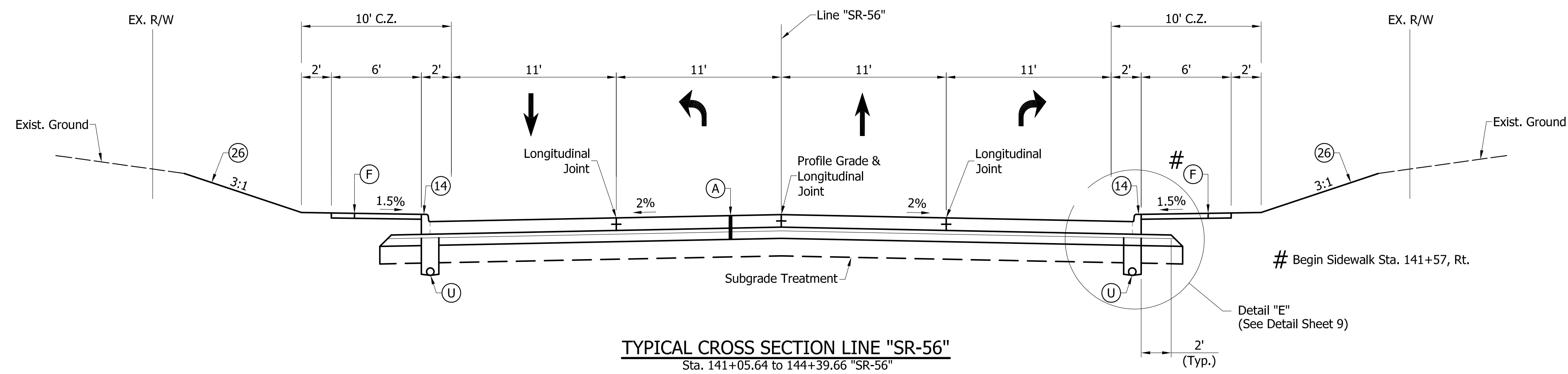
DESIGNED: JGP	DRAWN: JGP
CHECKED: GRW	CHECKED: GRW

INDIANA  
 DEPARTMENT OF TRANSPORTATION

TYPICAL CROSS SECTIONS  
 S.R. 56

HORIZONTAL SCALE 1" = 5'	BRIDGE FILE
VERTICAL SCALE 1" = 5'	DESIGNATION 1600873
SURVEY BOOK	SHEETS 11 of ----
CONTRACT R-39905	PROJECT 1600873

S:\2017\03\2017-401\_SR\_56\_Selma\_1600873\Production Drawings\03\_Typical Cross Sections\01-401-Typical Sections-56.dwg, TYP-09, 2/2/2020 3:03:20 PM



**TYPICAL CROSS SECTION LINE "SR-56"**  
Sta. 141+05.64 to 144+39.66 "SR-56"

**LEGEND**

- (A) PCCP Full Depth Pavement  
10 in. Plain Jointed QC/QA PCCP on  
Subbase for PCCP on  
Modified Subgrade Treatment Type IB  
(14" Chemical Soil Modification w/6% Cement)
- (F) Sidewalk, Concrete
- (U) Underdrain
- (15) Modified Combined Concrete Curb and Gutter (1.5' Gutter)
- (26) Sodding, Nursery

Notes:  
C.Z. = Clear Zone

S:\2017\03\2017-401\_Sr\_56\_Selam\_160823\Production Drawings\03 Typical Cross Sections\017-401-Typical Cross Section SR-56.dwg, TYP-10, 2/2/2023 3:03:21 PM

	<p><b>NOT FOR CONSTRUCTION</b></p>
--	--

DESIGNED: JGP	DRAWN: JGP
CHECKED: GRW	CHECKED: GRW

<p><b>INDIANA DEPARTMENT OF TRANSPORTATION</b></p> <p><b>TYPICAL CROSS SECTIONS S.R. 56</b></p>
---

HORIZONTAL SCALE 1" = 5'	BRIDGE FILE
VERTICAL SCALE 1" = 5'	DESIGNATION 1600873
SURVEY BOOK	SHEETS 12 of ----
CONTRACT R-39905	PROJECT 1600873

Southeast Quarter  
Section 13, T2N, R3E  
Washington Township  
Washington County

Southwest Quarter  
Section 18, T2N, R3E  
Washington Township  
Washington County

McCol Place  
D.R. E-5, P. 356

Southeast Quarter  
Section 13, T2N, R3E  
Washington Township  
Washington County

Southwest Quarter  
Section 18, T2N, R3E  
Washington Township  
Washington County

BEGIN PROJECT  
STA. 74+29.12 "SR-56"

P.O.T. 70+00.00 "SR-56"  
N 357292.6688  
E 794368.7008

- |   |  |
|---|--|
| 1 Baird Mobile Homes, Inc.  | 19 Treasurers Properties, LLC  |
| 2 Baird Mobile Homes of Tampa, Inc.   | 20 Bennett, Derrick P & Kristin M Smedley, Jody D & Karen J              |
| 3 Humphrey, Larry et al.  | 21 Sanders, Kristy D   |
| 4 Nicholson, Raymond Edward   | 22 Graves, Terri L   |
| 5 Medlock, David  | 23 Hannah Hospitality, LLC   |
| 6 Agan, John M. & Annette R.  | 24 Moore, Janet C  |
| 7 Collins, Kenneth W. & Ramona A  | 25 Robertson, Marlon L.  |
| 8 Collins, Kenneth W. & Ramona A  | 26 R & D Salem Property Investments, LLC                                 |
| 9 Antoine, Arthur C/O William Antoine   | 27 Journell, Ronald Lee  |
| 10 Ronpart, INC   | 28 Marketing company   |
| 11 Ronpart, INC   | 29 Gary L Tarr Etal  |
| 12 Webster, Clifford K et ux, Trustees<br>Life estate in favor of Webster, Clifford K. et ux. | 30 Campbell, Kevin D & Luann   |
| 13 Nichols TRUST  | 31 Lewis, Victoria Marie 1/3int McCabe, David Anthony 1/3int Steepleton, |
| 14 Thompson, Billy I  | 32 Hacker, Vernon  |
| 15 Stewart, Steven L  | 33 Brave LLC   |
| 16 Bc Kom Enterprises Llc   | 34 Brave, LLC  |
| 17 GSD Petroleum LLC  | 35 Aberle, Heinrich J Patrick, Alma C/O Ryan LLC                         |
| 18 Nice, Robert L & Elaine Ceward & Sharon Nice   |  |

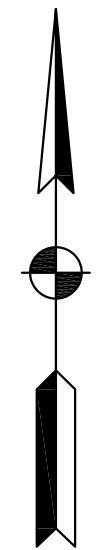
NOT FOR  
CONSTRUCTION

DESIGNED: BDC DRAWN: BDC  
CHECKED: GRW CHECKED: GRW

INDIANA  
DEPARTMENT OF TRANSPORTATION  
  
PLAT NO. 1  
S.R. 56

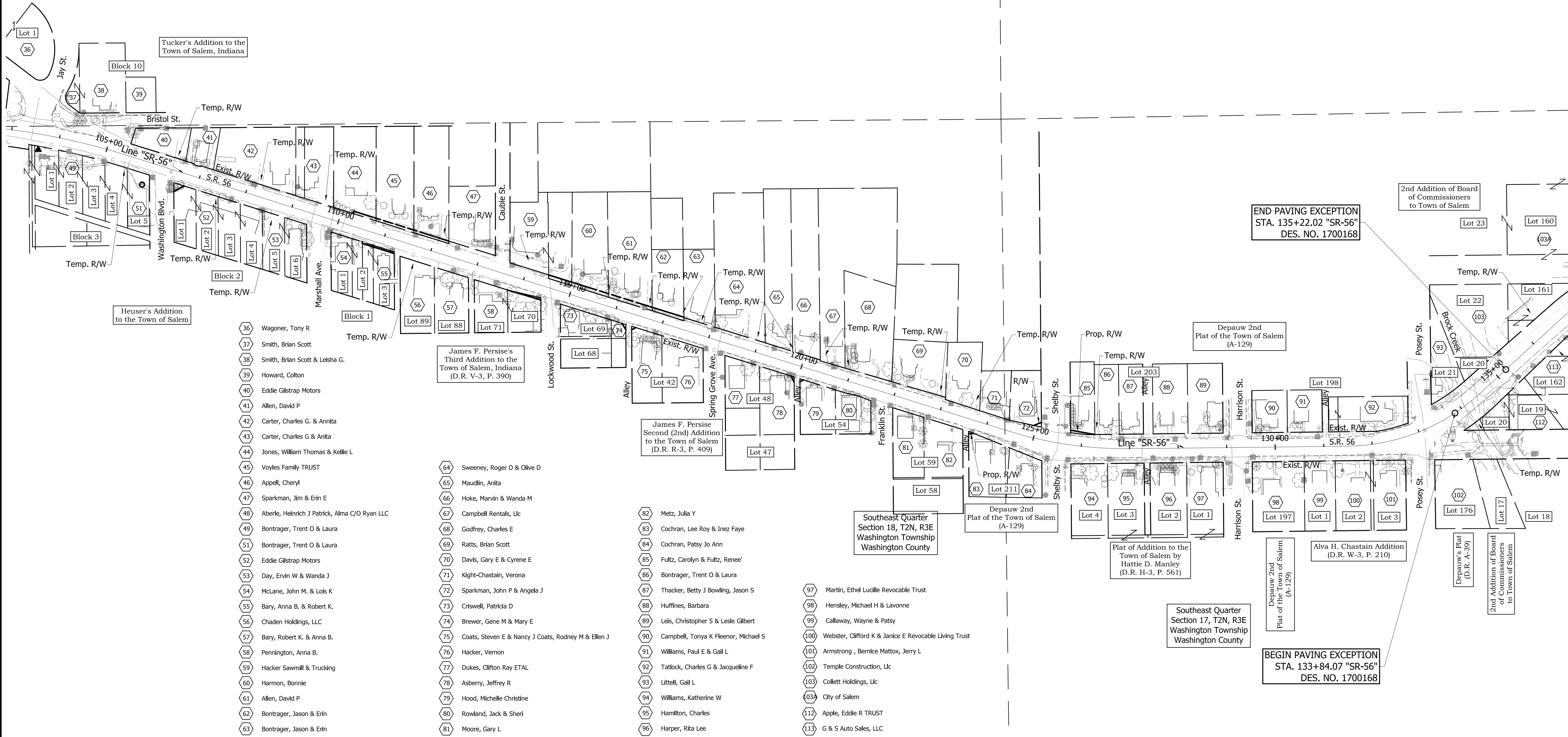
HORIZONTAL SCALE 1" = 100'	BRIDGE FILE
VERTICAL SCALE 1" = 100'	DESIGNATION 1600873
SURVEY BOOK	SHEETS
CONTRACT R-39905	13 of --- PROJECT 1600873

S:\2017\03\2017-401\_Sr\_56\_Salem\_1600873\Production Drawings\04-HW Plans\2017-401-SR-56.dwg, Plot: 01, 2/2/2020 3:05:01 PM



Southeast Quarter  
Section 18, T2N, R3E  
Washington Township  
Washington County

Southeast Quarter  
Section 17, T2N, R3E  
Washington Township  
Washington County



Heuser's Addition  
to the Town of Salem

Tucker's Addition to the  
Town of Salem, Indiana

James F. Persise's  
Third Addition to the  
Town of Salem, Indiana  
(D.R. V-3, P. 390)

James F. Persise  
Second (2nd) Addition  
to the Town of Salem  
(D.R. R-3, P. 409)

Southeast Quarter  
Section 18, T2N, R3E  
Washington Township  
Washington County

Depauw 2nd  
Plat of the Town of Salem  
(A-129)

Plat of Addition to the  
Town of Salem by  
Hattie D. Manley  
(D.R. H-3, P. 561)

Southeast Quarter  
Section 17, T2N, R3E  
Washington Township  
Washington County

Depauw 2nd  
Plat of the Town of Salem  
(A-129)

Alva H. Chastain Addition  
(D.R. W-3, P. 210)

Depauw's Plat  
(D.R. A-39)

2nd Addition of Board  
of Commissioners  
to Town of Salem

END PAVING EXCEPTION  
STA. 135+22.02 "SR-56"  
DES. NO. 1700168

BEGIN PAVING EXCEPTION  
STA. 133+84.07 "SR-56"  
DES. NO. 1700168

- 36 Wagoner, Tony R
- 37 Smith, Brian Scott
- 38 Smith, Brian Scott & Leisha G.
- 39 Howard, Colton
- 40 Eddie Gilstrap Motors
- 41 Allen, David P
- 42 Carter, Charles G. & Annita
- 43 Carter, Charles G & Anita
- 44 Jones, William Thomas & Kellie L
- 45 Voyles Family TRUST
- 46 Appell, Cheryl
- 47 Sparkman, Jim & Erin E
- 48 Aberle, Heinrich J Patrick, Alma C/O Ryan LLC
- 49 Bontrager, Trent O & Laura
- 51 Bontrager, Trent O & Laura
- 52 Eddie Gilstrap Motors
- 53 Day, Ervin W & Wanda J
- 54 McLane, John M. & Lois K
- 55 Bary, Anna B. & Robert K.
- 56 Chaden Holdings, LLC
- 57 Bary, Robert K. & Anna B.
- 58 Pennington, Anna B.
- 59 Hacker Sawmill & Trucking
- 60 Harmon, Bonnie
- 61 Allen, David P
- 62 Bontrager, Jason & Erin
- 63 Bontrager, Jason & Erin

- 64 Sweeney, Roger D & Olive D
- 65 Maudlin, Anita
- 66 Hoke, Marvin & Wanda M
- 67 Campbell Rentals, Lc
- 68 Godfrey, Charles E
- 69 Ratts, Brian Scott
- 70 Davis, Gary E & Cyrene E
- 71 Kight-Chastain, Verona
- 72 Sparkman, John P & Angela J
- 73 Criswell, Patricia D
- 74 Brewer, Gene M & Mary E
- 75 Coats, Steven E & Nancy J Coats, Rodney M & Ellen J
- 76 Hacker, Vernon
- 77 Dukes, Clifton Ray ETAL
- 78 Asberry, Jeffrey R
- 79 Hood, Michelle Christine
- 80 Rowland, Jack & Sheri
- 81 Moore, Gary L

- 82 Metz, Julia Y
- 83 Cochran, Lee Roy & Inez Faye
- 84 Cochran, Patsy Jo Ann
- 85 Fultz, Carolyn & Fultz, Renee'
- 86 Bontrager, Trent O & Laura
- 87 Thacker, Betty J Bowling, Jason S
- 88 Huffines, Barbara
- 89 Leis, Christopher S & Lesle Gilbert
- 90 Campbell, Tonya K Fleenor, Michael S
- 91 Williams, Paul E & Gail L
- 92 Tatlock, Charles G & Jacqueline F
- 93 Littell, Gail L
- 94 Williams, Katherine W
- 95 Hamilton, Charles
- 96 Harper, Rita Lee

- 97 Martin, Ethel Lucille Revocable Trust
- 98 Hensley, Michael H & Lavonne
- 99 Callaway, Wayne & Patsy
- 100 Webster, Clifford K & Janice E Revocable Living Trust
- 101 Armstrong, Bernice Mattox, Jerry L
- 102 Temple Construction, Lc
- 103 Collett Holdings, Lc
- 104 City of Salem
- 105 Apple, Eddie R TRUST
- 106 G & S Auto Sales, LLC

NOT FOR  
CONSTRUCTION

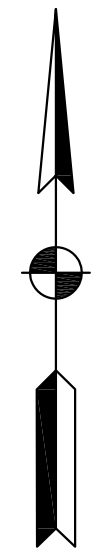
DESIGNED: BDC	DRAWN: BDC
CHECKED: GRW	CHECKED: GRW

### INDIANA DEPARTMENT OF TRANSPORTATION

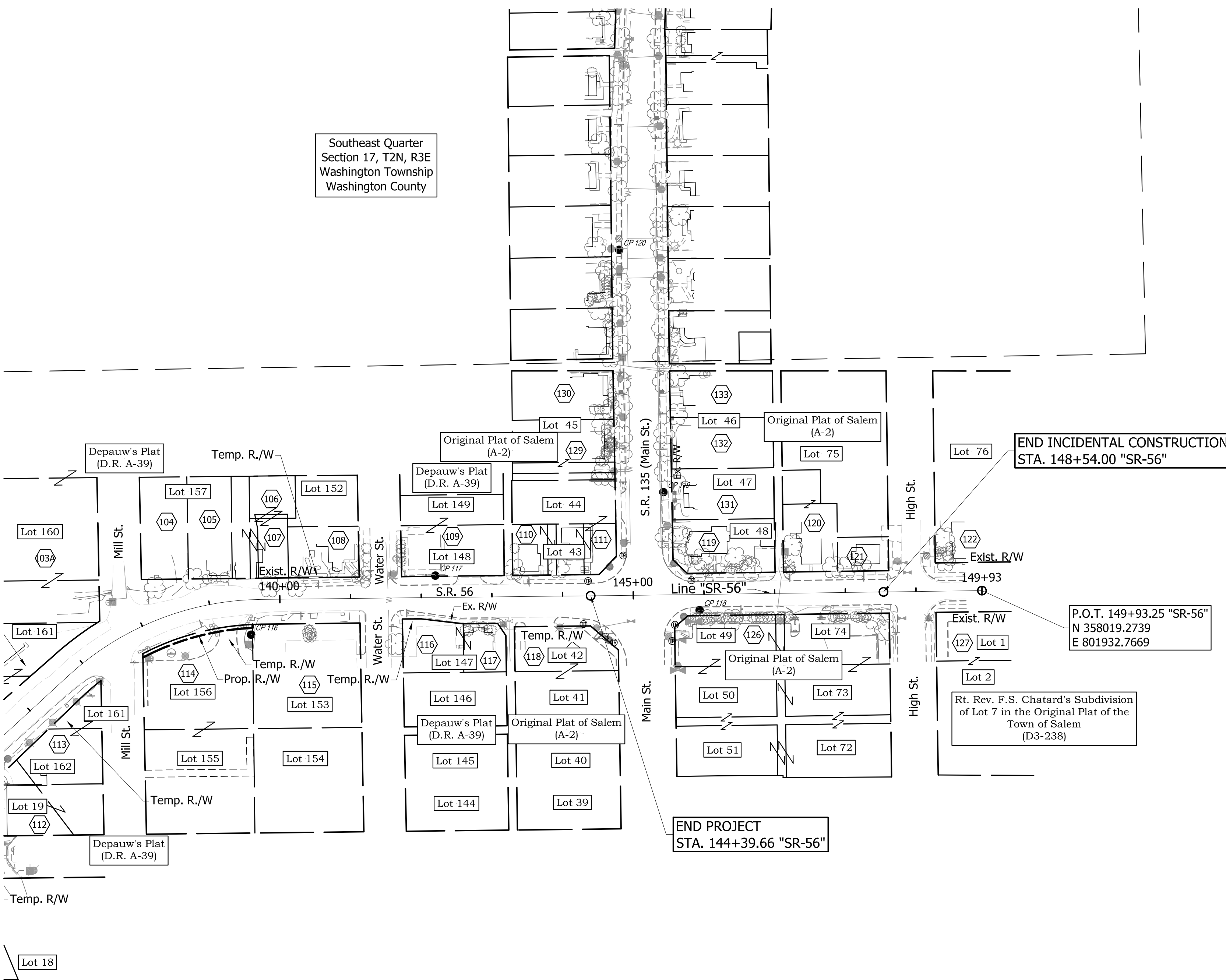
PLAT NO. 1  
S.R. 56

HORIZONTAL SCALE 1" = 100'	BRIDGE FILE
VERTICAL SCALE 1" = 100'	DESIGNATION 1600873
SURVEY BOOK	SHEETS 14 of ---
CONTRACT R-39905	PROJECT 1600873

S:\2017\03\2017-401\_SR\_56\_Salem\_1600873\Production Drawings\04-HW Plans\2017-401-Plate-1-01-SR-56.dwg, Plot: 02, 2/2/2020, 3:05:11 PM



Southeast Quarter  
Section 17, T2N, R3E  
Washington Township  
Washington County

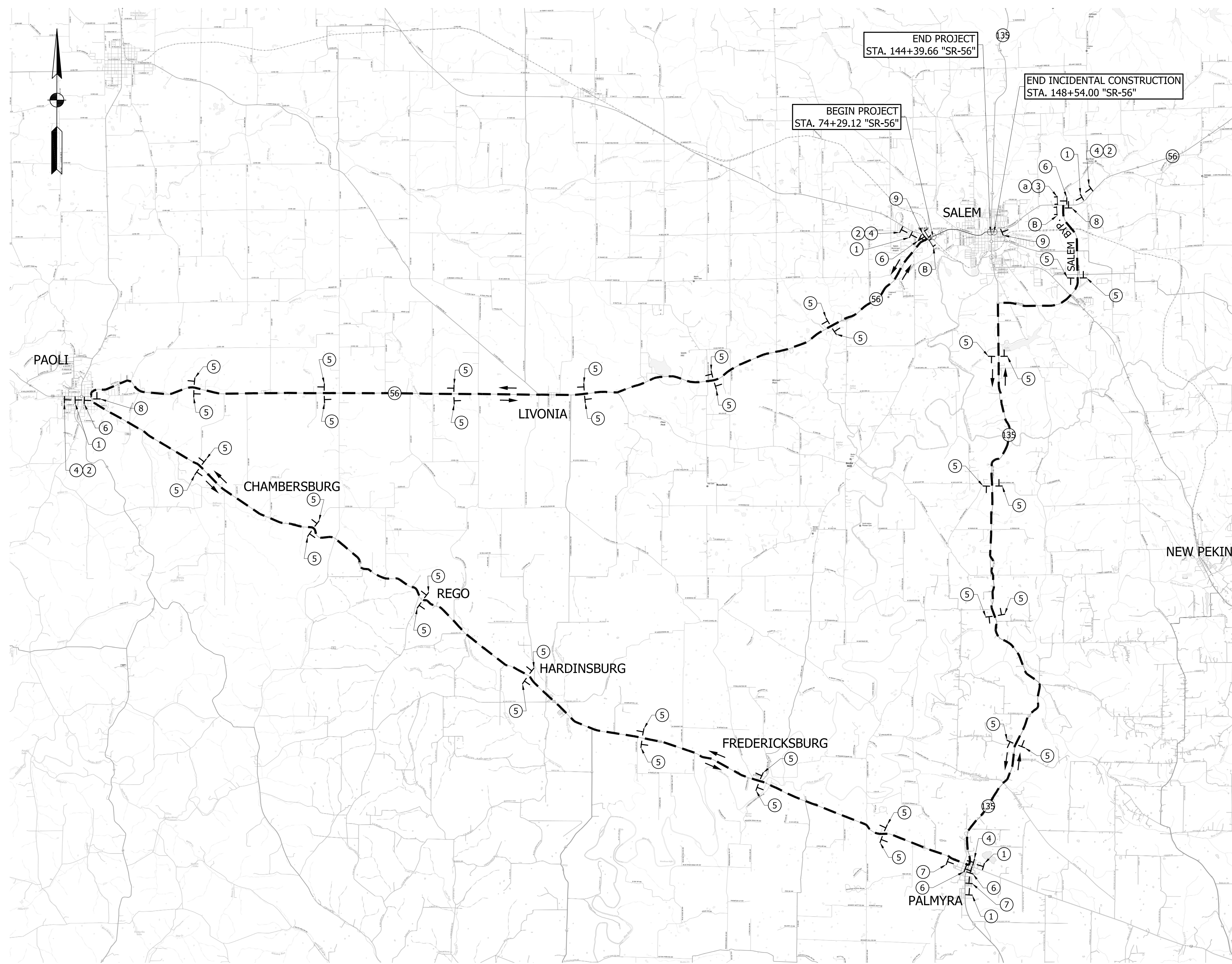


Southeast Quarter  
Section 17, T2N, R3E  
Washington Township  
Washington County

- (103A) City of Salem
- (104) Fultz, Randall D Sr. Etal
- (105) Fultz, Randall D Sr & Carolyn S.
- (106) Brown, Donovan L TRUST
- (107) Brown, Donovan L TRUST
- (108) Hoke, Vincent R. & Janet
- (109) Freel, Jerry L
- (110) Wilcoxson, Jimmie D & Kimberly A Roll, Mercedes V
- (111) TripleNetZeroDebt. Com, LLC
- (112) Apple, Eddie R TRUST
- (113) G & S Auto Sales, LLC
- (114) Reeder Kline, Inc.
- (115) Salem Savings & Loan Assoc.
- (116) Indiana Patoka Development Corporation
- (117) Indiana Patoka Development Corporation
- (118) LLB 3 Food Mart, LLC
- (119) Morris, Ginger 1/3int Morris, Christopher Lane 1/3int Brannen,
- (120) Troutman, Sarah P
- (121) Tompkins, Evelyn Kay 1/100int Gibson, Kathy Jo 99/100int
- (122) Grassmyer, Richard M & Marda L
- (127) Church Of Christ (Trustees)
- (129) Wolf, Nathan V & Angela B
- (130) Burton, Bennie B. & Bonnie L.
- (131) Hendricks, Jerry L.
- (132) Hendricks, Jerry L.
- (133) Smedley, Robin L.

S:\2017\03\2017-401\_SR\_56\_Salem\_1600873\Production Drawings\SR-56\1600873-01-SR-56.dwg, Plot: 03, 2/2/2020 3:05:12 PM

<b>NOT FOR CONSTRUCTION</b>		<b>INDIANA DEPARTMENT OF TRANSPORTATION</b>	HORIZONTAL SCALE 1" = 100'	BRIDGE FILE
	DESIGNED: BDC	DRAWN: BDC	VERTICAL SCALE 1" = 100'	DESIGNATION 1600873
	CHECKED: GRW	CHECKED: GRW	<b>PLAT NO. 1</b> <b>S.R. 56</b>	SURVEY BOOK R-39905



LEGEND	DESCRIPTION	SIZE	TYPE	NO.	
①	DETOUR AHEAD	XW20-2	48" X 48"	A	5
②	ROAD CLOSED AHEAD	XW20-3	48" X 48"	A	3
③	ROAD CLOSED TO THRU TRAFFIC	R11-4	60" X 30"	Road Closure Assembly	1
a	DETOUR	XM4-10 (L or R)	48" X 18"	B	1
④	ROAD CLOSED ON OR AFTER X / X / XX	XG20-6	60" X 30"	A	4
⑤	DETOUR 56 EAST WEST	XM4-8 M1-5 (56) M3-2 or M3-4 M6-3	30" X 15" 24" X 24" 30" X 15" 21" X 15"	Detour Route Assembly	36
⑥	DETOUR 56 EAST WEST	XM4-8 M1-5 (56) M3-2 or M3-4 M6-1 (L or R)	30" X 15" 24" X 24" 30" X 15" 21" X 15"	Detour Route Assembly	5
⑦	DETOUR 56 EAST WEST	XM4-8 M1-5 (56) M3-1 or M3-3 M5-1 (L or R)	30" X 15" 24" X 24" 30" X 15" 21" X 15"	Detour Route Assembly	2
⑧	END DETOUR 56	XM4-6 XM4-8 M1-5 (56) M5-1 (L or R) or M6-3	30" X 15" 30" X 15" 24" X 24" 21" X 15"	Detour Route Assembly	2
⑨	END CONSTRUCTION	XG20-2	60" X 24"	A	2
B	TYPE III-B BARRICADE		12'		60 ft.

LEGEND	
Detour Route	Indicates Traffic Flow
Construction Sign	Type III Barricade

**NOT FOR CONSTRUCTION**










DESIGNED: BDC	DRAWN: BDC
CHECKED: GRW	CHECKED: GRW

**INDIANA DEPARTMENT OF TRANSPORTATION**

**DETOUR ROUTE S.R. 56**

HORIZONTAL SCALE 1" = 6000'	BRIDGE FILE
VERTICAL SCALE 1" = 6000'	DESIGNATION 1600873
SURVEY BOOK	SHEETS 16 of ----
CONTRACT R-39905	PROJECT 1600873



PHASE PLAN QUANTITY				
DESCRIPTION		SIZE	TYPE	NO.
	XW20-2	48" X 48"	Road Closure Assembly	.
	XW20-1a	48" X 48"	A	.
	XW20-3	48" X 48"	A	.
	R11-4	60" X 30"	Road Closure Assembly	.
	XG20-2	60" X 24"	A	.
	R9-9	24" X 12"	B	.
	M4-9b	30" X 24"	B	.
TYPE III-A BARRICADE		12'		1ft.
TYPE III-B BARRICADE		12'		1ft.

**NOT FOR CONSTRUCTION**

DESIGNED: _____ BDC	DRAWN: _____ BDC
CHECKED: _____ GRW	CHECKED: _____ GRW

**INDIANA  
DEPARTMENT OF TRANSPORTATION**

**TRAFFIC MAINTENANCE  
QUANTITIES**

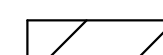


HORIZONTAL SCALE	BRIDGE FILE
NO SCALE	
VERTICAL SCALE	DESIGNATION
NO SCALE	1600873
SURVEY BOOK	SHEETS
	17 of ----
CONTRACT	PROJECT
R-39905	1600873



**PHASE 1A CONSTRUCTION SEQUENCE**

1. Install phase 1A signs as shown on plans.
  2. Construct proposed storm sewer, main line pavement, street approaches and drives from Sta. 74+29.12 to Sta. 96+30.00 "SR 56".
- Notes: 1. Access to all drives must be maintained.

**LEGEND**

-  Phase Construction
-  Construction Sign
-  Type III-B Barricade

**NOT FOR CONSTRUCTION**

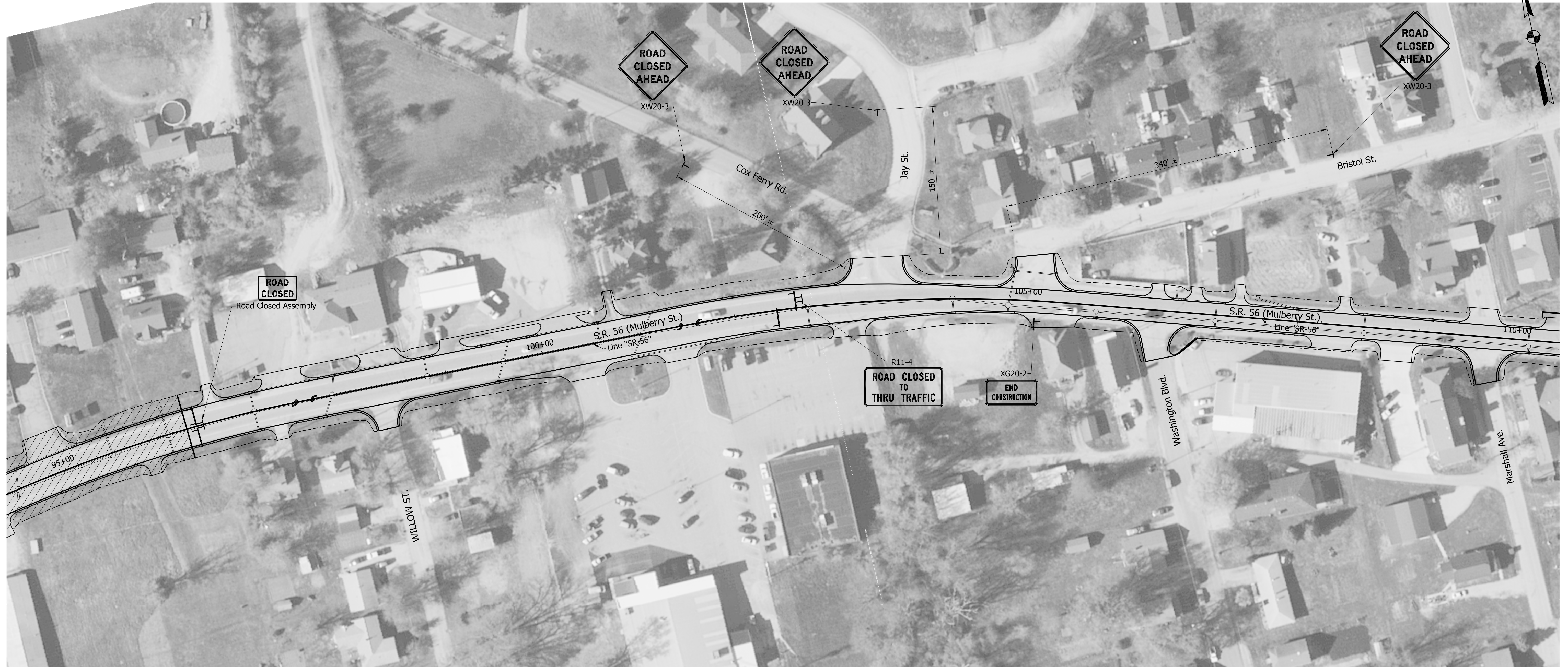
DESIGNED: BDC DRAWN: BDC  
 CHECKED: GRW CHECKED: GRW

**INDIANA  
 DEPARTMENT OF TRANSPORTATION**

**TRAFFIC MAINTENANCE  
 PHASE 1A**

HORIZONTAL SCALE 1" = 50'	BRIDGE FILE
VERTICAL SCALE 1" = 50'	DESIGNATION 1600873
SURVEY BOOK	SHEETS 18 of ----
CONTRACT R-39905	PROJECT 1600873

S:\2017\03\2017-401\_S.R. 56 Safety 1600873\Production Drawings\06-Traffic Maintenance Details\2017-401\_Detour-Seq\_1.dwg, SR 56, SEG 101, 2/2/2020 3:20:16 PM



S:\2017\03\2017-401\_SR\_56\_Salem\_1600873\Production Drawings\06-Traffic Maintenance Details\2017-401\_Detour-Seg\_1.dwg, SR 56, SEG 102, 2/2/2020 3:20:23 PM

**PHASE 1A CONSTRUCTION SEQUENCE**

1. Install phase 1A signs as shown on plans.
  2. Construct proposed storm sewer, main line pavement, street approaches and drives from Sta. 74+29.12 to Sta. 96+30.00 "SR 56".
- Notes: 1. Access to all drives must be maintained.

**LEGEND**

- Phase Construction
- Construction Sign
- Type III-B Barricade


**NOT FOR CONSTRUCTION**

DESIGNED: _____ BDC	DRAWN: _____ BDC
CHECKED: _____ GRW	CHECKED: _____ GRW

**INDIANA  
DEPARTMENT OF TRANSPORTATION**

**TRAFFIC MAINTENANCE  
PHASE 1A**

HORIZONTAL SCALE 1" = 50'	BRIDGE FILE
VERTICAL SCALE 1" = 50'	DESIGNATION 1600873
SURVEY BOOK	SHEETS
CONTRACT R-39905	19 of ---- PROJECT 1600873



S:\2017\03\2017-401\_Sr\_56\_Selmon\_1600873\Production Drawings\06-Traffic Maintenance Details\2017-401\_Detour-Seg 2.dwg, Sr 56, S66 2-01, 2/2/2020 3:18:13 PM

**PHASE 1B CONSTRUCTION SEQUENCE**

1. Install phase 1B signs as shown on plans.
  2. Construct proposed storm sewer, main line pavement, street approaches and drives from Sta. 96+30.00 to Sta. 112+80.00 "SR 56".
- Notes: 1. Access to all drives must be maintained.

**LEGEND**

- Phase Construction
- Construction Sign
- Type III-B Barricade


**NOT FOR CONSTRUCTION**

DESIGNED: BDC	DRAWN: BDC
CHECKED: GRW	CHECKED: GRW

**INDIANA  
DEPARTMENT OF TRANSPORTATION**

**TRAFFIC MAINTENANCE  
PHASE 1B**

HORIZONTAL SCALE 1" = 50'	BRIDGE FILE
VERTICAL SCALE 1" = 50'	DESIGNATION 1600873
SURVEY BOOK	SHEETS 20 of ----
CONTRACT R-39905	PROJECT 1600873



S:\2017\03\2017-401\_SR\_56\_Salem\_1600873\Production Drawings\06-Traffic Maintenance Details\2017-401\_Detour-Seg 2.dwg, SR 56, S66 240, 2/2/2020 3:18:21 PM

**PHASE 1B CONSTRUCTION SEQUENCE**

1. Install phase 1B signs as shown on plans.
  2. Construct proposed storm sewer, main line pavement, street approaches and drives from Sta. 96+30.00 to Sta. 112+80.00 "SR 56".
- Notes: 1. Access to all drives must be maintained.

**LEGEND**

- Phase Construction
- Construction Sign
- Type III-B Barricade


**NOT FOR CONSTRUCTION**

DESIGNED: _____	BDC	DRAWN: _____	BDC
CHECKED: _____	GRW	CHECKED: _____	GRW

**INDIANA  
DEPARTMENT OF TRANSPORTATION**

**TRAFFIC MAINTENANCE  
PHASE 1B**

HORIZONTAL SCALE	BRIDGE FILE	
1" = 50'		
VERTICAL SCALE	DESIGNATION	
1" = 50'	1600873	
SURVEY BOOK	SHEETS	
	21	of ----
CONTRACT	PROJECT	
R-39905	1600873	



S:\2017\03\2017-0401 - SR 56 Salem 1600873 Production Drawings\06-Traffic Maintenance Details\2017-0401 Detail-Seq 3.dwg, SR 56, SR 56-3-01, 2/2/2020 3:22:12 PM

**PHASE 1C CONSTRUCTION SEQUENCE**

1. Install phase 1C signs as shown on plans.
2. Construct proposed storm sewer, main line pavement, street approaches drives, and sidewalks from Sta. 112+80.00 to Sta. 133+84.07 "SR 56".

Notes: 1. Access to all drives must be maintained.

**LEGEND**

	Phase Construction
	Construction Sign
	Type III-B Barricade


**NOT FOR CONSTRUCTION**

DESIGNED: BDC	DRAWN: BDC
CHECKED: GRW	CHECKED: GRW

**INDIANA DEPARTMENT OF TRANSPORTATION**

**TRAFFIC MAINTENANCE PHASE 1C**

HORIZONTAL SCALE 1" = 50'	BRIDGE FILE
VERTICAL SCALE 1" = 50'	DESIGNATION 1600873
SURVEY BOOK	SHEETS 22 of ----
CONTRACT R-39905	PROJECT 1600873

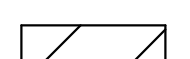




**PHASE 1C CONSTRUCTION SEQUENCE**

1. Install phase 1C signs as shown on plans.
2. Construct proposed storm sewer, main line pavement, street approaches drives, and sidewalks from Sta. 112+80.00 to Sta. 133+84.07 "SR 56".

Notes: 1. Access to all drives must be maintained.

**LEGEND**

-  Phase Construction
-  Construction Sign
-  Type III-B Barricade

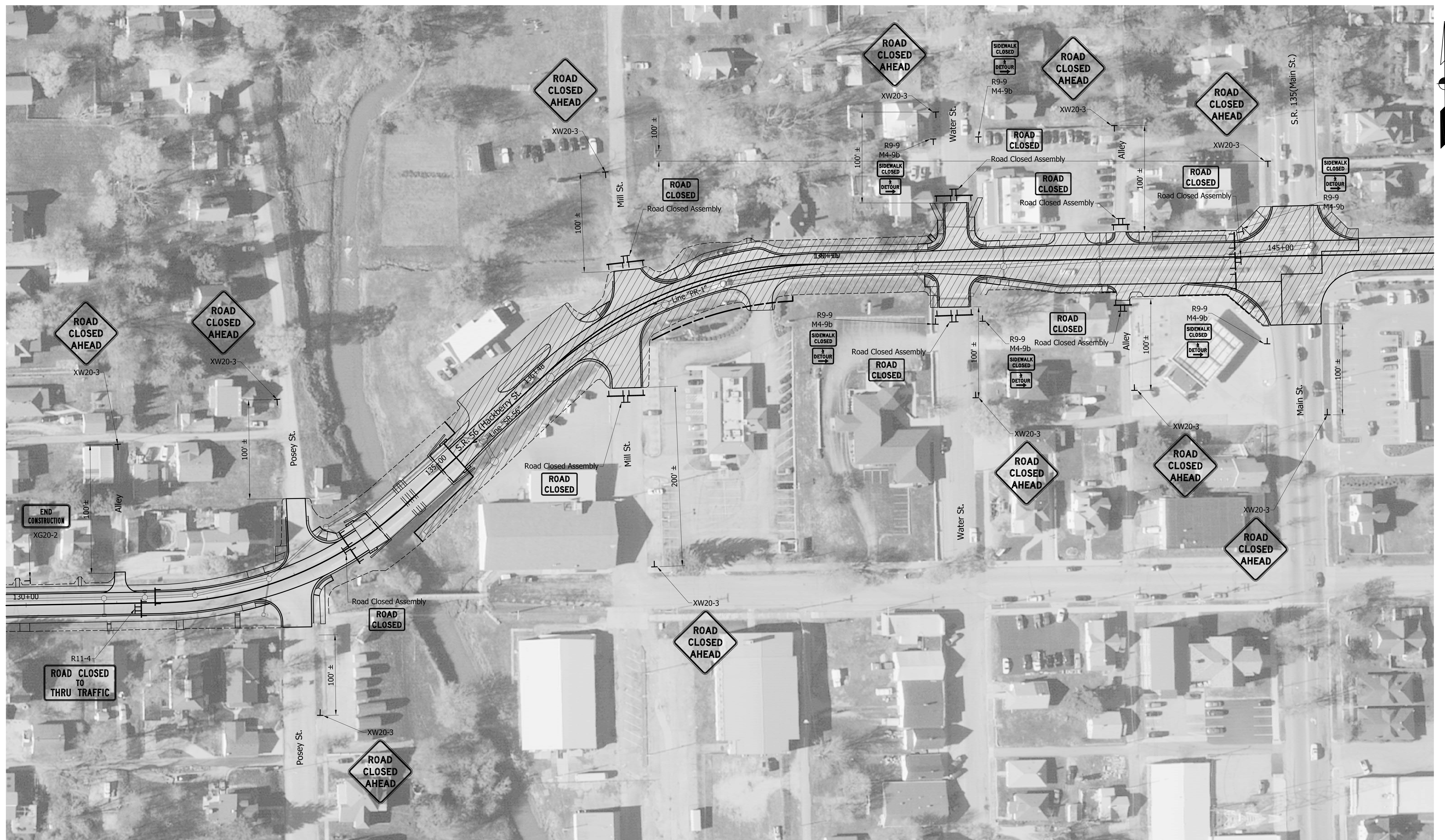
**NOT FOR CONSTRUCTION**

DESIGNED: BDC DRAWN: BDC  
 CHECKED: GRW CHECKED: GRW

**INDIANA  
 DEPARTMENT OF TRANSPORTATION**

**TRAFFIC MAINTENANCE  
 PHASE 1C**

HORIZONTAL SCALE 1" = 50'	BRIDGE FILE
VERTICAL SCALE 1" = 50'	DESIGNATION 1600873
SURVEY BOOK	SHEETS 23 of ----
CONTRACT R-39905	PROJECT 1600873



S:\2017\03\2017-401\_SR\_56\_Salem\_1600873\Production Drawings\06-Traffic Maintenance Details\2017-401\_Detour-Seq\_4.dwg, SR 56, 5/6/2017, 2:24:24 PM

**PHASE 1D CONSTRUCTION SEQUENCE**

1. Install phase 1D signs as shown on plans.
2. Construct proposed storm sewer, main line pavement, street approaches drives, and sidewalks from Sta. 135+22.02 to Sta. 144+39.66 "SR 56". Mill and resurface from Sta. 144+39.66 to Sta. 148+54.00 "SR 56".

Notes: 1. Access to all drives must be maintained.

**LEGEND**

- Phase Construction
- Construction Sign
- Type III-B Barricade

**NOT FOR CONSTRUCTION**

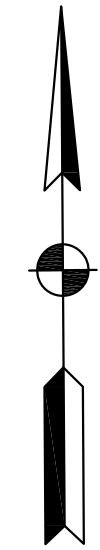
DESIGNED: _____	BDC	DRAWN: _____	BDC
CHECKED: _____	GRW	CHECKED: _____	GRW

**INDIANA  
DEPARTMENT OF TRANSPORTATION**

**TRAFFIC MAINTENANCE  
PHASE 1D**

HORIZONTAL SCALE	BRIDGE FILE
1" = 50'	
VERTICAL SCALE	DESIGNATION
1" = 50'	1600873
SURVEY BOOK	SHEETS
	24 of ----
CONTRACT	PROJECT
R-39905	1600873



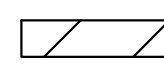




**PHASE 1D CONSTRUCTION SEQUENCE**

1. Install phase 1D signs as shown on plans.
2. Construct proposed storm sewer, main line pavement, street approaches drives, and sidewalks from Sta. 135+22.02 to Sta. 144+39.66 "SR 56". Mill and resurface from Sta. 144+39.66 to Sta. 148+54.00 "SR 56".

Notes: 1. Access to all drives must be maintained.

**LEGEND**

-  Phase Construction
-  Construction Sign
-  Type III-B Barricade

**NOT FOR CONSTRUCTION**

DESIGNED: \_\_\_\_\_ BDC      DRAWN: \_\_\_\_\_ BDC  
 CHECKED: \_\_\_\_\_ GRW      CHECKED: \_\_\_\_\_ GRW

**INDIANA  
 DEPARTMENT OF TRANSPORTATION**

**TRAFFIC MAINTENANCE  
 PHASE 1D**

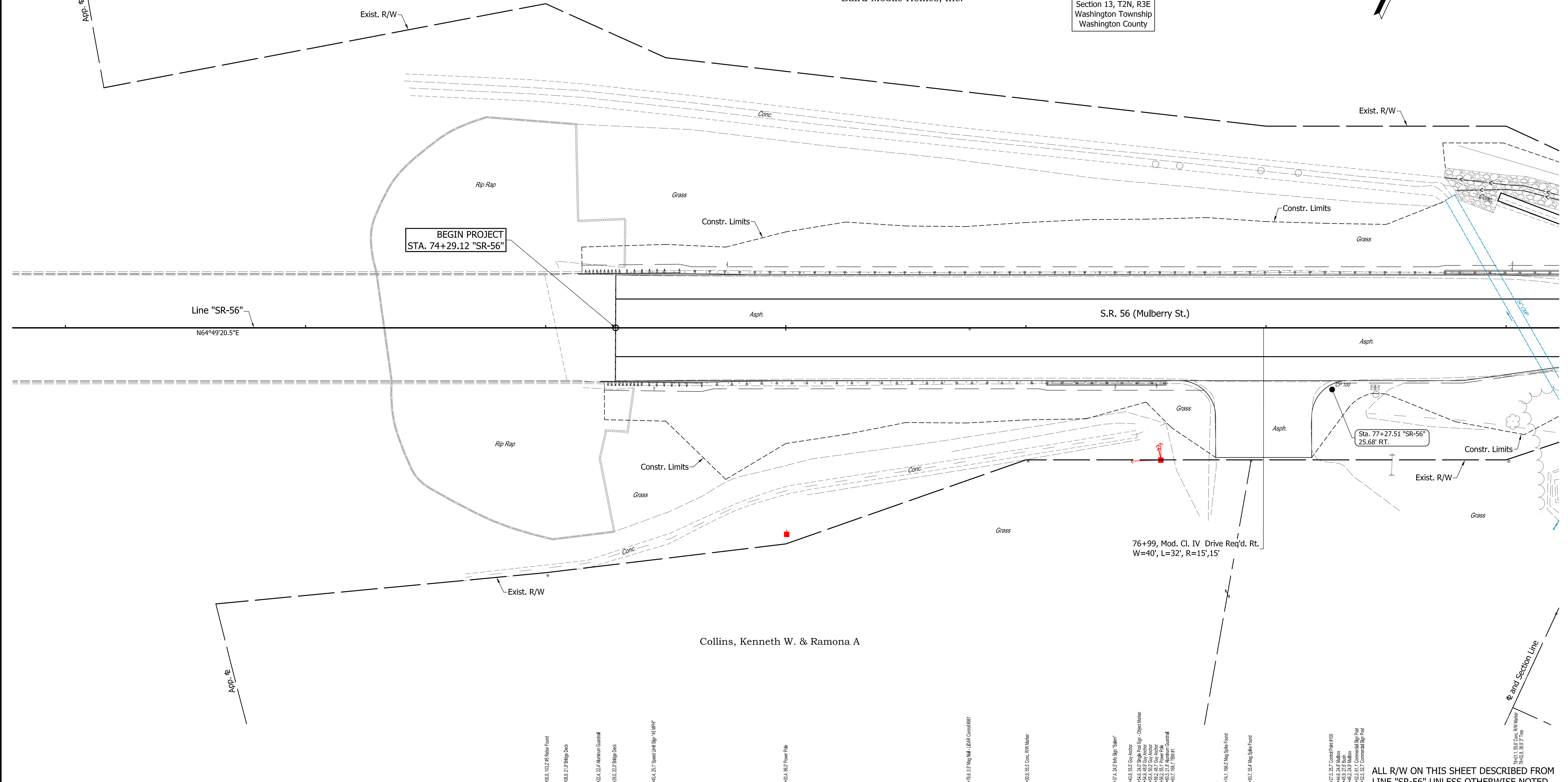
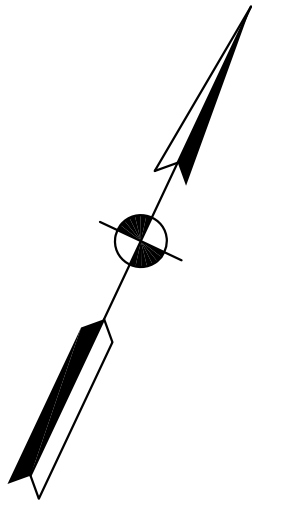
HORIZONTAL SCALE 1" = 50'	BRIDGE FILE
VERTICAL SCALE 1" = 50'	DESIGNATION 1600873
SURVEY BOOK	SHEETS
CONTRACT R-39905	25 of ---- PROJECT 1600873

S:\2017\03\2017-401\_SR\_56\_Selam\_160823\Production Drawings\07-Plans and Profiles\2017-401-C11-R16a-Mobile-SR-56.dwg, 2017-01-10 10:16:00, 3/4/2017 3:42:24 PM

72+00 73+00 74+00 75+00 76+00 77+00 78+00

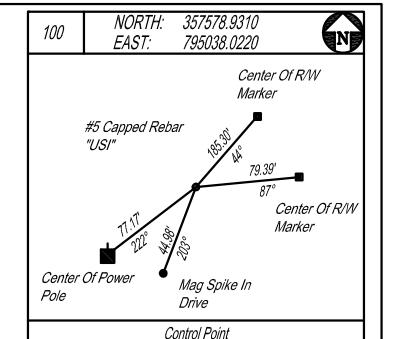
Baird Mobile Homes, Inc.

Southeast Quarter  
Section 13, T2N, R3E  
Washington Township  
Washington County



**COLOR CODE FOR UTILITY LOCATIONS**

<span style="color: red;">█</span> ELECTRIC	<span style="color: green;">█</span> SEWER (SANITARY)
<span style="color: magenta;">█</span> GAS-OIL-STEAM	<span style="color: blue;">█</span> SEWER (STORM)
<span style="color: orange;">█</span> TELEPHONE-CATV	<span style="border: 1px solid black;">█</span> PROPOSED CONSTRUCTION
<span style="color: blue;">█</span> WATER	



**NOT FOR CONSTRUCTION**

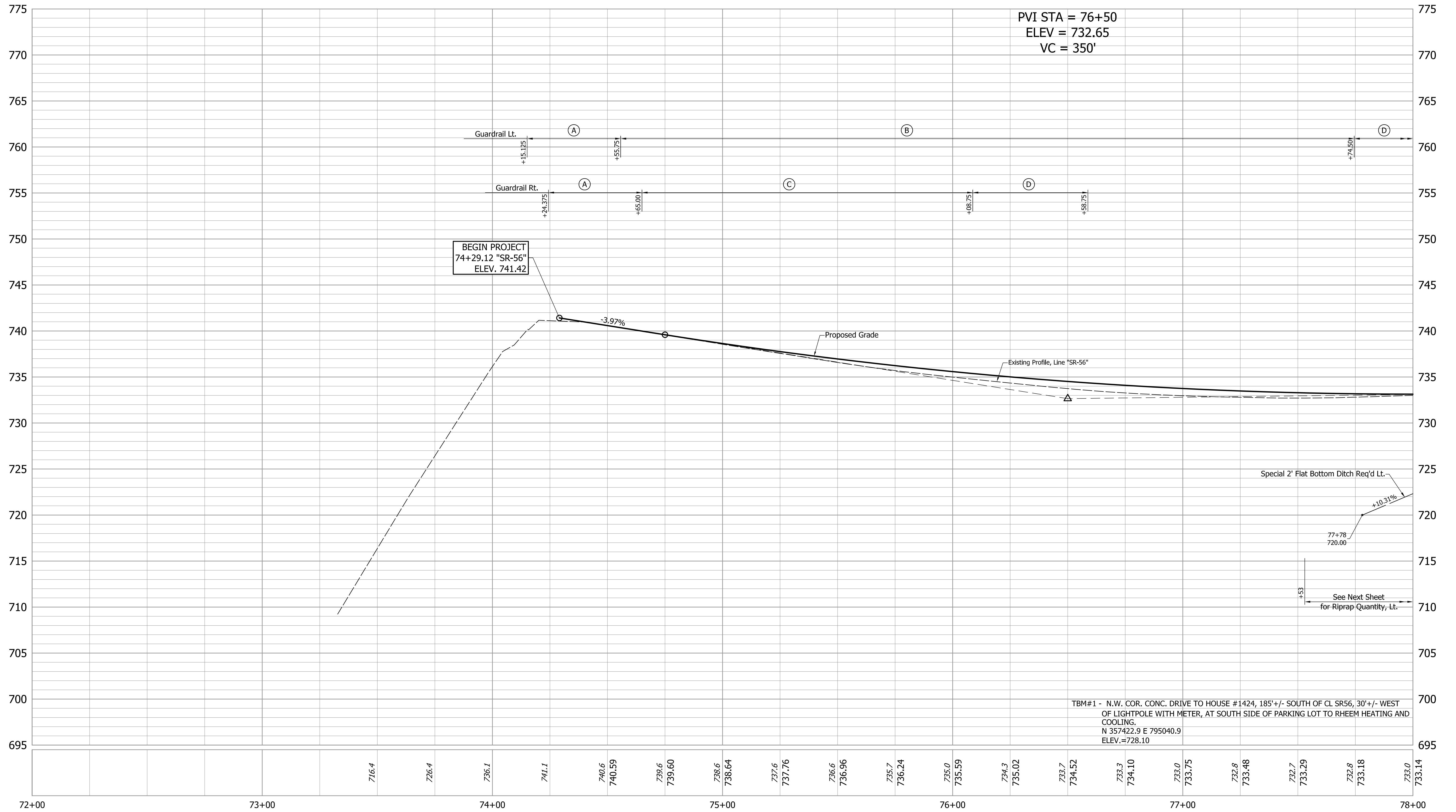
DESIGNED: JGP	DRAWN: JGP
CHECKED: GRW	CHECKED: GRW

**INDIANA DEPARTMENT OF TRANSPORTATION**

**PLAN S.R. 56**

HORIZONTAL SCALE	BRIDGE FILE
1" = 20'	
VERTICAL SCALE	DESIGNATION
1" = 20'	1600873
SURVEY BOOK	SHEETS
	26 of ----
CONTRACT	PROJECT
R-39905	1600873

ALL R/W ON THIS SHEET DESCRIBED FROM LINE "SR-56" UNLESS OTHERWISE NOTED.



- LEGEND**
- (A) MGS Guardrail Transition
  - (B) 318.75' MGS W-Beam Guardrail
  - (C) 143.75' MGS W-Beam Guardrail
  - (D) Guardrail End Treatment Type OS

**NOT FOR CONSTRUCTION**

DESIGNED: JGP	DRAWN: JGP
CHECKED: GRW	CHECKED: GRW

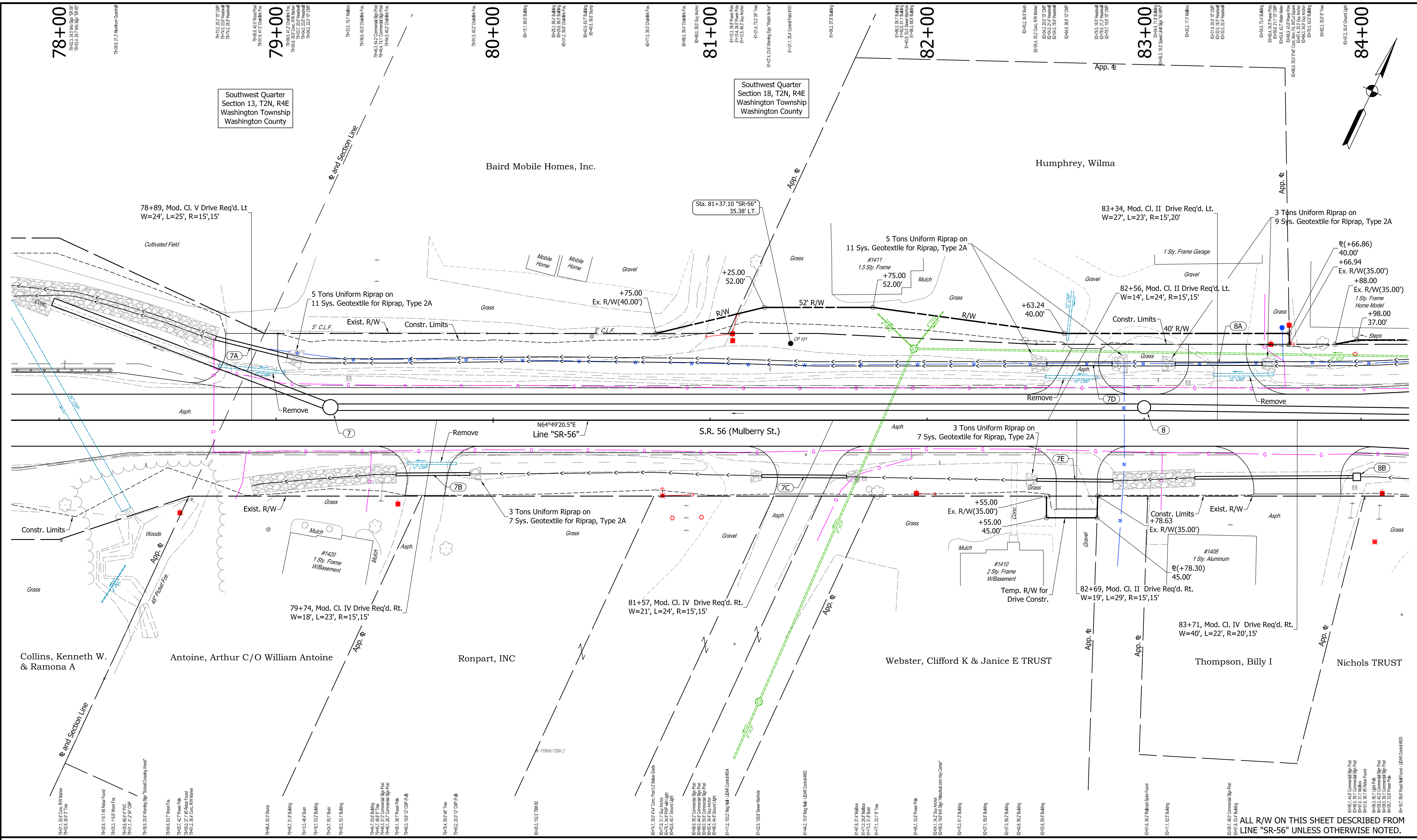
**INDIANA DEPARTMENT OF TRANSPORTATION**

**PROFILE S.R. 56**

HORIZONTAL SCALE 1" = 20'	BRIDGE FILE
VERTICAL SCALE 1" = 5'	DESIGNATION 1600873
SURVEY BOOK	SHEETS
CONTRACT R-39905	27 of --- PROJECT 1600873

S:\2017\03\2017-401\_SR\_56\_Selam\_1600873\Production Drawings\07\Profile and Profile\2017-401-01-Rt-Profile-SR-56\_Profile-01\_23.2020 3:42:25 PM

S:\2017\03\2017-401\_Sr\_56\_Selam\_160823\Production Drawings\07-Plans and Profiles\2017-401-C11-R18-Profile-SR-56 - Plan-03\_2192020\_3:45:38\_PM

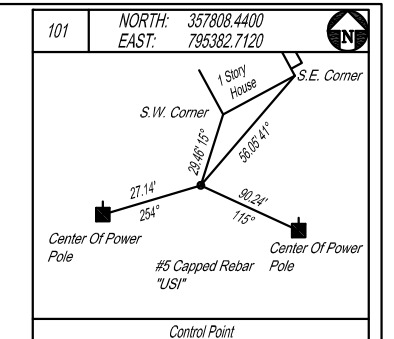


Southwest Quarter  
Section 13, T2N, R4E  
Washington Township  
Washington County

Southwest Quarter  
Section 18, T2N, R4E  
Washington Township  
Washington County

**COLOR CODE FOR UTILITY LOCATIONS**

- █ ELECTRIC
- █ GAS-OIL-STEAM
- █ TELEPHONE-CATV
- █ WATER
- █ SEWER (SANITARY)
- █ SEWER (STORM)
- PROPOSED CONSTRUCTION



**NOT FOR CONSTRUCTION**


DESIGNED: JGP	DRAWN: JGP
CHECKED: GRW	CHECKED: GRW

**INDIANA  
DEPARTMENT OF TRANSPORTATION**

**PLAN  
S.R. 56**

HORIZONTAL SCALE 1" = 20'	BRIDGE FILE
VERTICAL SCALE 1" = 20'	DESIGNATION 1600873
SURVEY BOOK	SHEETS
CONTRACT R-39905	28 of --- PROJECT 1600873

ALL R/W ON THIS SHEET DESCRIBED FROM LINE "SR-56" UNLESS OTHERWISE NOTED.



**NOT FOR CONSTRUCTION**

DESIGNED: JGP	DRAWN: JGP
CHECKED: GRW	CHECKED: GRW

**INDIANA DEPARTMENT OF TRANSPORTATION**

**PROFILE**  
**S.R. 56**

HORIZONTAL SCALE 1" = 20'	BRIDGE FILE
VERTICAL SCALE 1" = 5'	DESIGNATION 1600873
SURVEY BOOK	SHEETS
CONTRACT R-39905	29 of --- PROJECT 1600873

S:\2017\07\2017-401\_SR\_56\_Salem\_1600873\Production Drawings\Profile and Profile\2017-401-01-Profile-SR-56-Profile-02\_23.2020\_3:42:11 PM

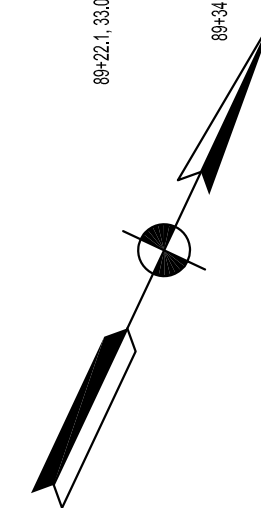
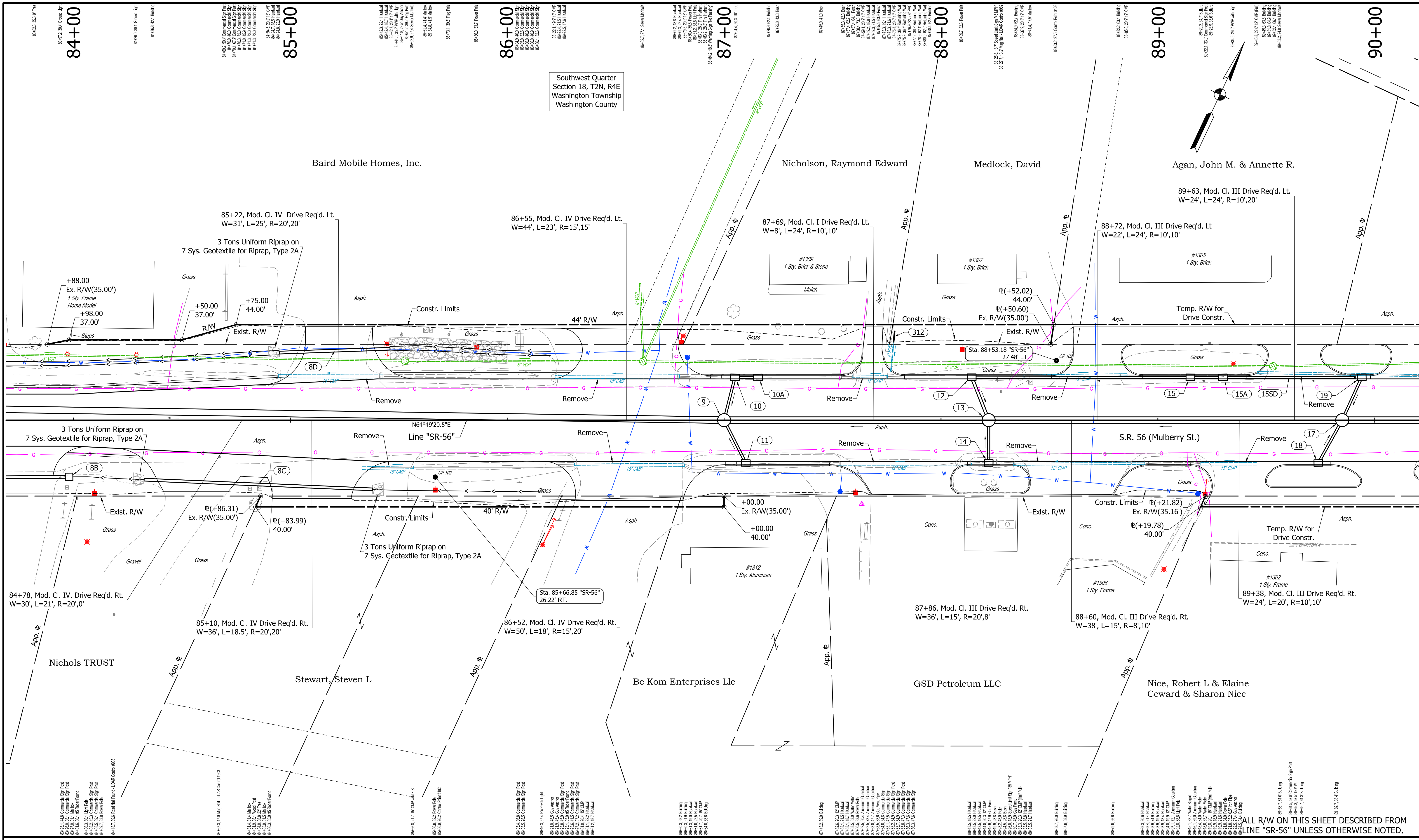
Southwest Quarter  
Section 18, T2N, R4E  
Washington Township  
Washington County

Baird Mobile Homes, Inc.

Nicholson, Raymond Edward

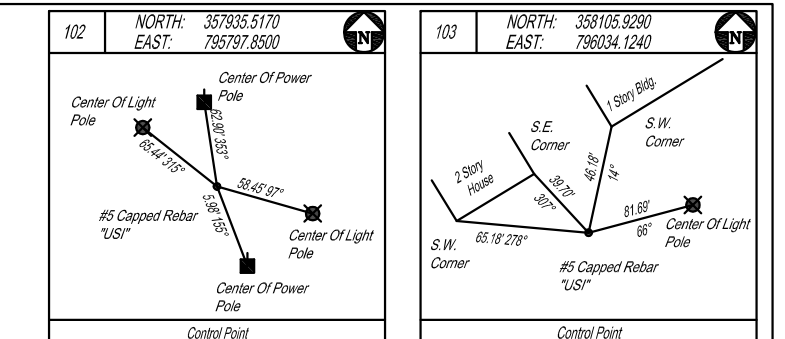
Medlock, David

Agan, John M. & Annette R.



COLOR CODE FOR UTILITY LOCATIONS

- █ ELECTRIC
- █ GAS-OIL-STEAM
- █ TELEPHONE-CATV
- █ WATER
- █ SEWER (SANITARY)
- █ SEWER (STORM)
- PROPOSED CONSTRUCTION



NOT FOR CONSTRUCTION

DESIGNED: JGP	DRAWN: JGP
CHECKED: GRW	CHECKED: GRW


**INDIANA DEPARTMENT OF TRANSPORTATION**

**PLAN S.R. 56**

HORIZONTAL SCALE	BRIDGE FILE
1" = 20'	
VERTICAL SCALE	DESIGNATION
1" = 20'	1600873
SURVEY BOOK	SHEETS
	30 of ---
CONTRACT	PROJECT
R-39905	1600873

ALL R/W ON THIS SHEET DESCRIBED FROM LINE "SR-56" UNLESS OTHERWISE NOTED.

S:\2017\03\2017-401-SR-56-Selmon-1600873\Production Drawings\07-Plans and Profiles\2017-401-01-R/W-Profile-SR-56-Plan-03.dwg, 25-2017-401-01-R/W-Profile-SR-56-Plan-03.dwg, 2/2/2020, 3:42:44 PM



TBM#3 - N.W. COR. CONC. EAST SIDE OF STAIRCASE OF ACE HARDWARE LOADING DOCK, 215' +/- SOUTH OF CL SR56, 4' +/- EAST OF N.W. COR. BUILDING, 4' ABOVE GRADE. □  
 N 357786.5 E 795877.2  
 ELEV.=749.09

TBM#4 - N.E. ANCHOR BOLT TO SIGN FOR NICES FAMILY DINER, 60' +/- SOUTH OF CL SR56, 22' +/- WEST OF N.E. COR. OF BUILDING. □  
 N 358075.4 E 796169  
 ELEV.=755.12

**NOT FOR CONSTRUCTION**

DESIGNED: JGP	DRAWN: JGP
CHECKED: GRW	CHECKED: GRW

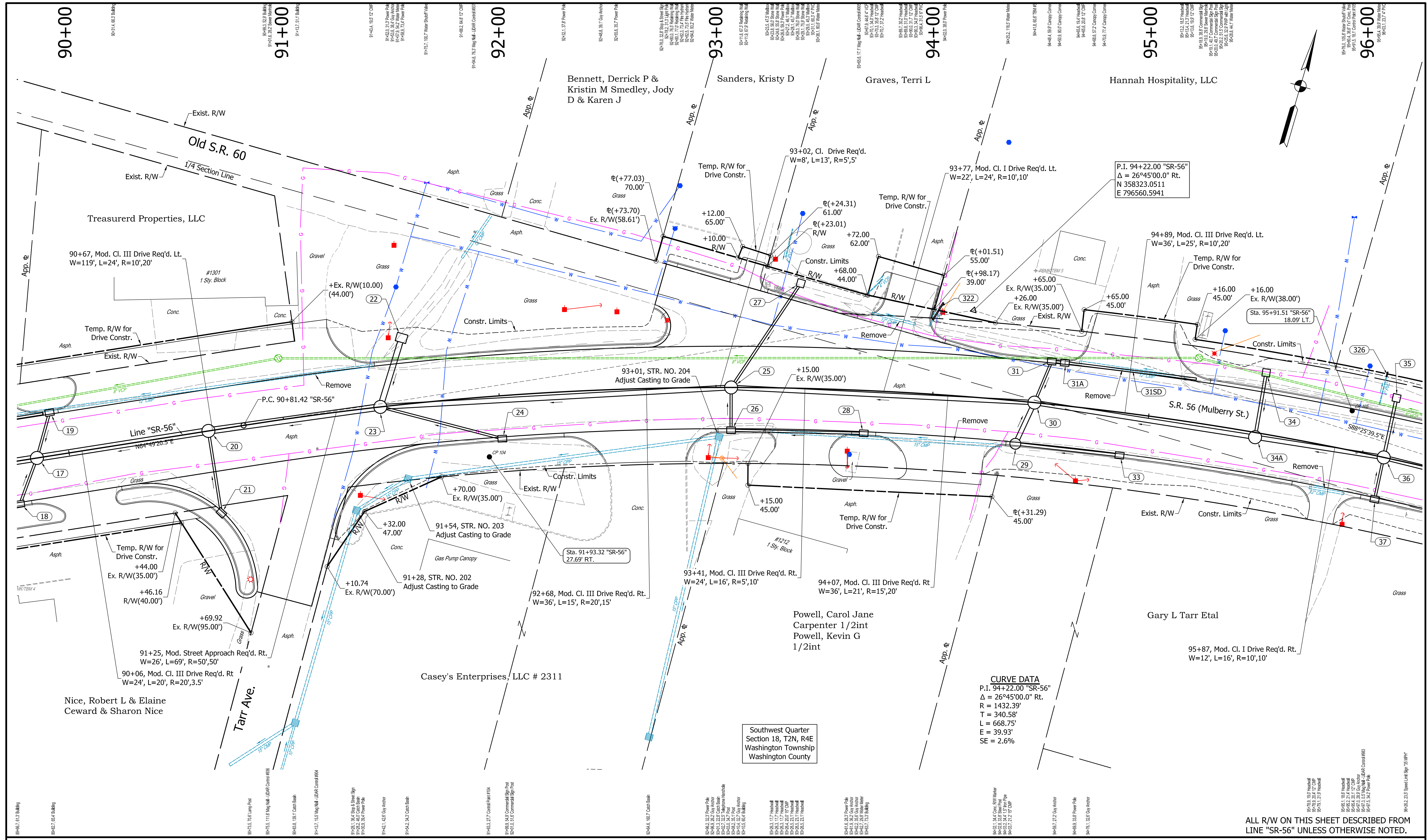
**INDIANA DEPARTMENT OF TRANSPORTATION**

**PROFILE**  
**S.R. 56**

HORIZONTAL SCALE 1" = 20'	BRIDGE FILE
VERTICAL SCALE 1" = 5'	DESIGNATION 1600873
SURVEY BOOK	SHEETS
CONTRACT R-39905	31 of --- PROJECT 1600873

S:\2017\03\2017-401\_Sr\_56\_Selma\_1600873\Production Drawings\07-Plans and Profiles\2017-401-01-Rt-Sr-56-Profile-03\_23.2020\_3:42:59 PM

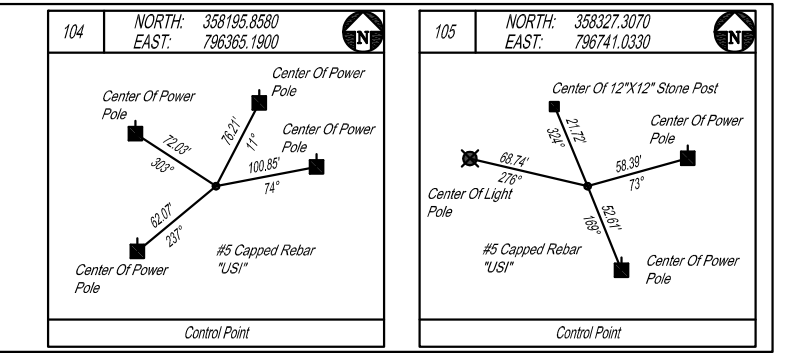
S:\2017\03\2017-401\_SR\_55\_Selam\_160823\Production Drawings\07-Plans and Profiles\07-Plans-SR-56-Plan-04\_2017-03-20.dwg, 27 2017-03-20 3:45:52 PM



**CURVE DATA**  
 P.I. 94+22.00 "SR-56"  
 $\Delta = 26^\circ 45' 00.0''$  Rt.  
 R = 1432.39'  
 T = 340.58'  
 L = 668.75'  
 E = 39.93'  
 SE = 2.6%

**COLOR CODE FOR UTILITY LOCATIONS**

- ELECTRIC
- GAS-OIL-STEAM
- TELEPHONE-CATV
- WATER
- SEWER (SANITARY)
- SEWER (STORM)
- PROPOSED CONSTRUCTION



**NOT FOR CONSTRUCTION**

DESIGNED: JGP  
 CHECKED: GRW  
 DRAWN: JGP  
 CHECKED: GRW

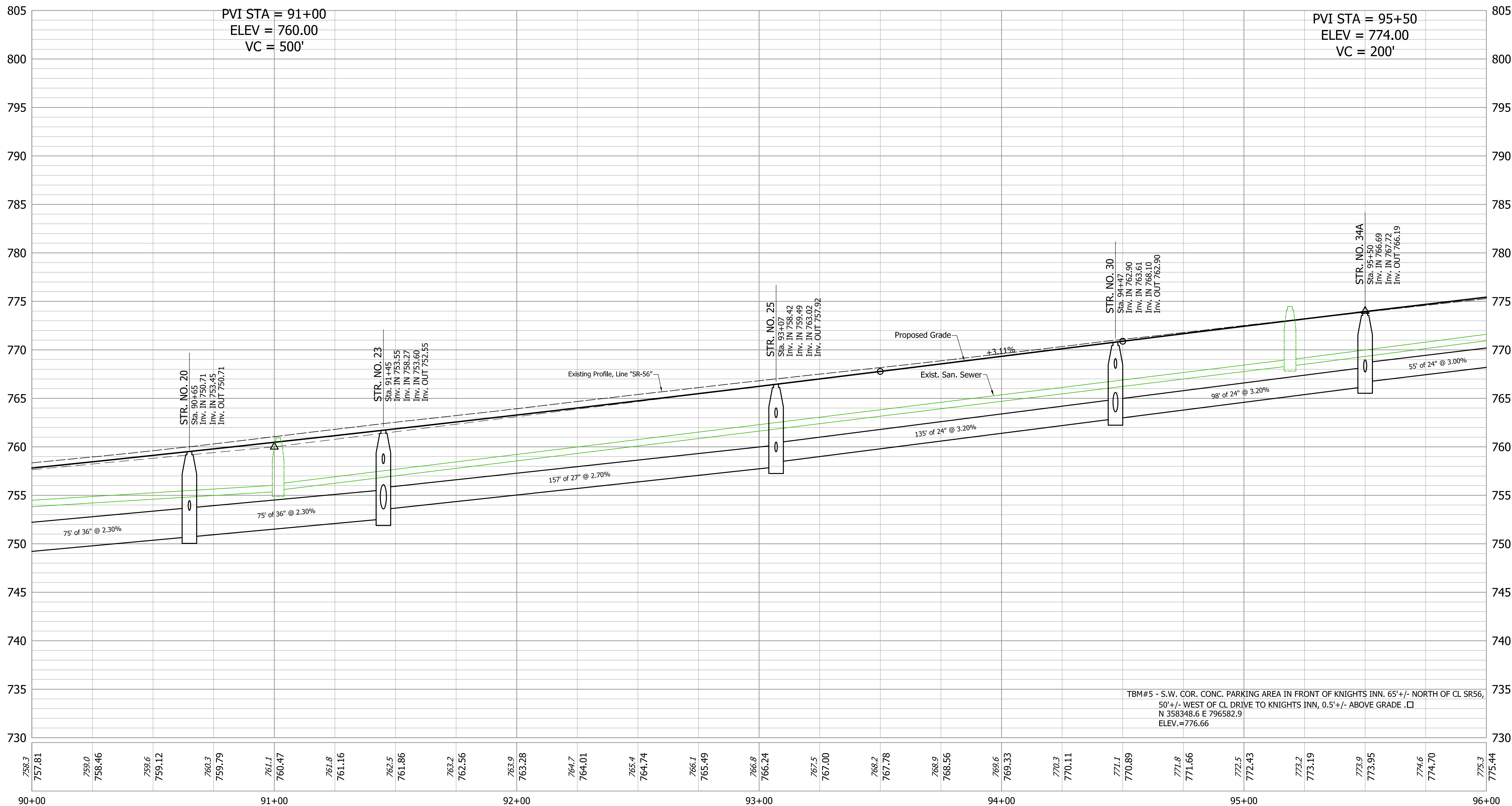
**INDIANA DEPARTMENT OF TRANSPORTATION**

**PROFILE**  
**S.R. 56**

HORIZONTAL SCALE	BRIDGE FILE
1" = 20'	
VERTICAL SCALE	DESIGNATION
1" = 20'	1600873
SURVEY BOOK	SHEETS
	32 of ---
CONTRACT	PROJECT
R-39905	1600873

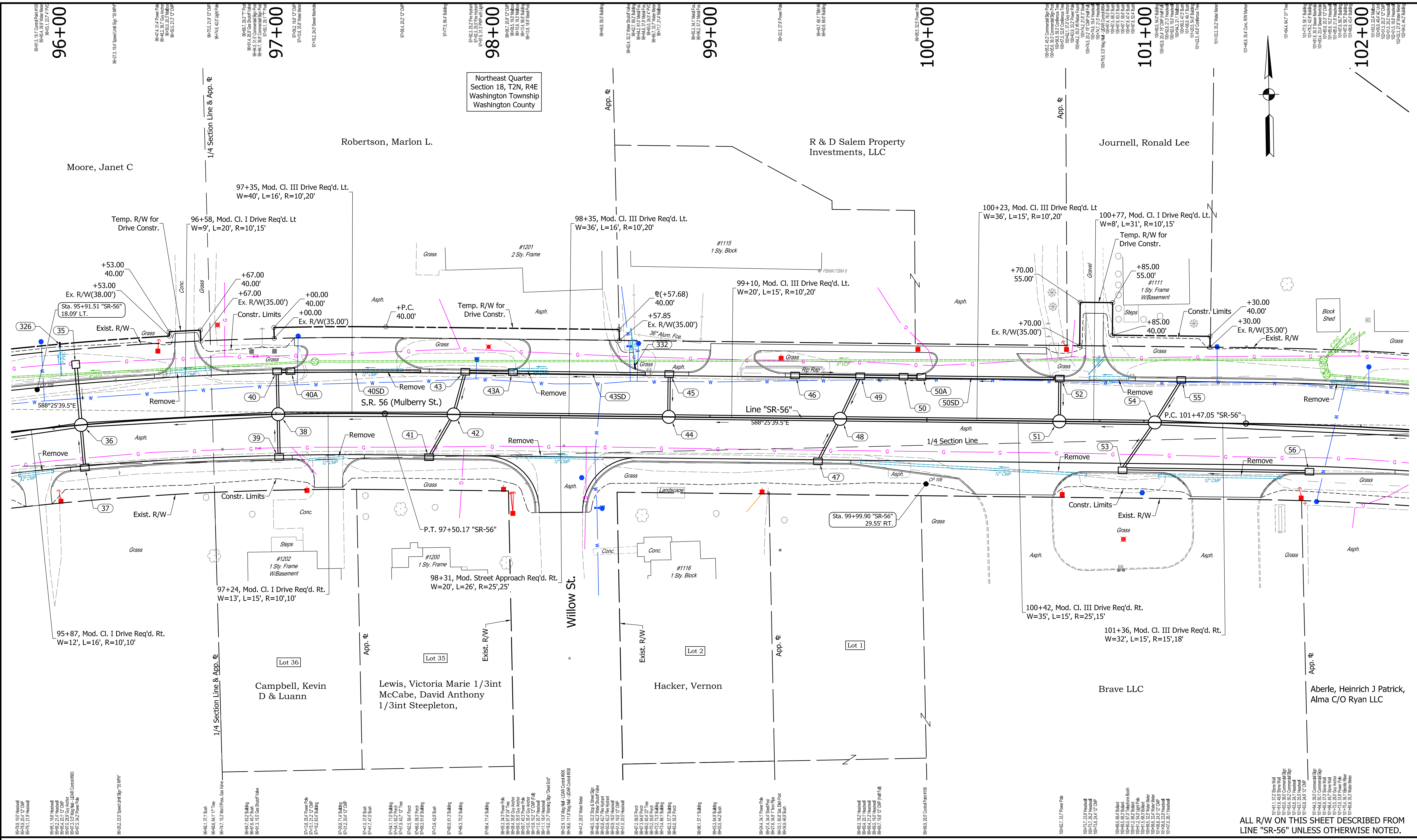
ALL R/W ON THIS SHEET DESCRIBED FROM LINE "SR-56" UNLESS OTHERWISE NOTED.



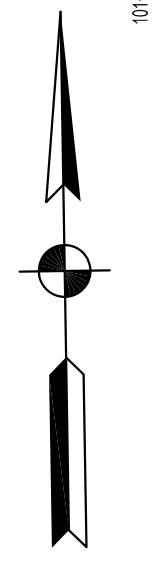


S:\2017\03\2017-401\_SR\_56\_Selam\_1600873\Production Drawings\Profile and Elevation\2017-401-CL-Profile-SR-56.dwg, 28/10/2017 10:41:01 AM, Profile-4, 2/3/2020 3:42:25 PM

NOT FOR CONSTRUCTION	DESIGNED: JGP	DRAWN: JGP	<b>INDIANA</b> <b>DEPARTMENT OF TRANSPORTATION</b>	HORIZONTAL SCALE	BRIDGE FILE
	CHECKED: GRW	CHECKED: GRW		1" = 20'	DESIGNATION
<b>PROFILE</b> <b>S.R. 56</b>			1" = 5'	1600873	SHEETS
			SURVEY BOOK	33	of
			CONTRACT	PROJECT	----
			R-39905	1600873	

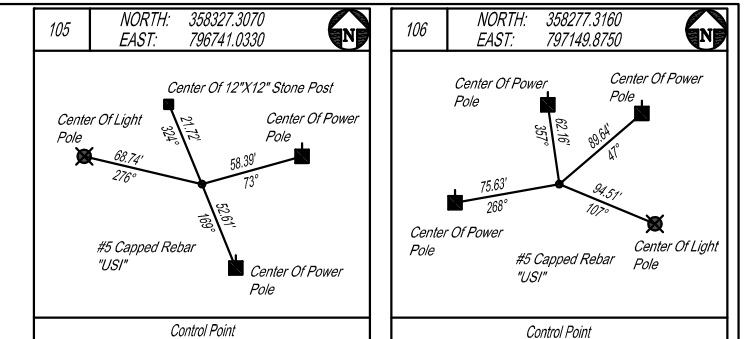


Northeast Quarter  
Section 18, T2N, R4E  
Washington Township  
Washington County



COLOR CODE FOR UTILITY LOCATIONS

- █ ELECTRIC
- █ SEWER (SANITARY)
- █ GAS-OIL-STEAM
- █ SEWER (STORM)
- █ TELEPHONE-CATV
- █ PROPOSED CONSTRUCTION
- █ WATER



NOT FOR CONSTRUCTION

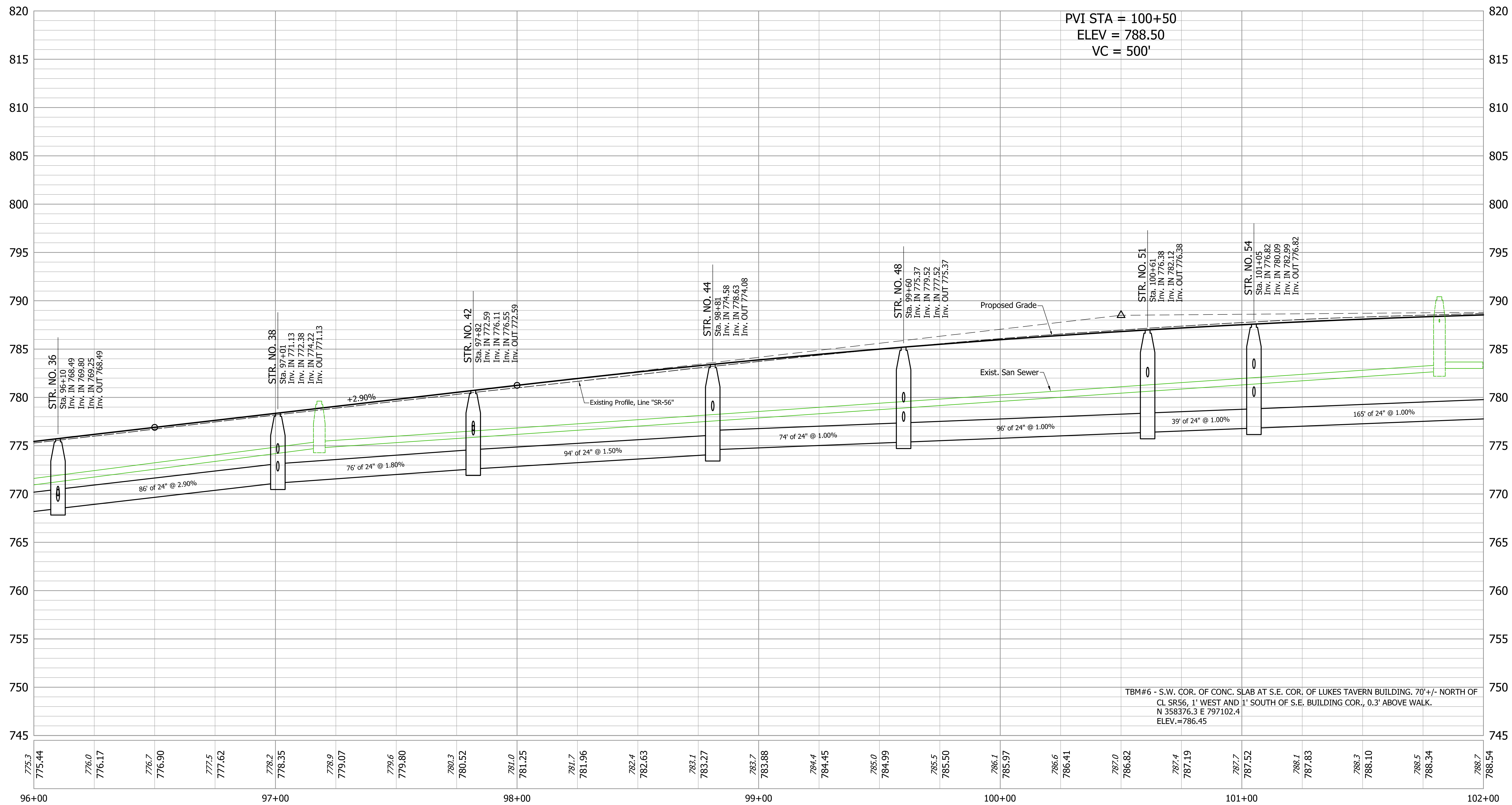
DESIGNED: JGP	DRAWN: JGP
CHECKED: GRW	CHECKED: GRW

**INDIANA**  
**DEPARTMENT OF TRANSPORTATION**

**PLAN**  
**S.R. 56**

HORIZONTAL SCALE	BRIDGE FILE
1" = 20'	
VERTICAL SCALE	DESIGNATION
1" = 20'	1600873
SURVEY BOOK	SHEETS
	34 of ----
CONTRACT	PROJECT
R-39905	1600873

S:\2017\03\2017-401\_Sr\_56\_Selam\_1600873\Production Drawings\07-Plans and Profiles\2017-401-01-RW-profiles-SR-56-Plan-05.dwg, 20 2017-04-01 04:18:46:56:56 - Plan-05, 2/3/2020, 3:45:38 PM



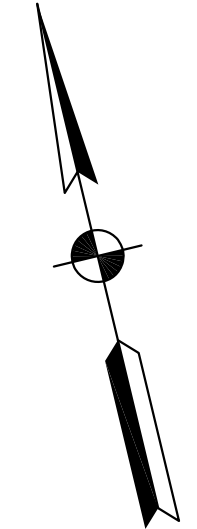
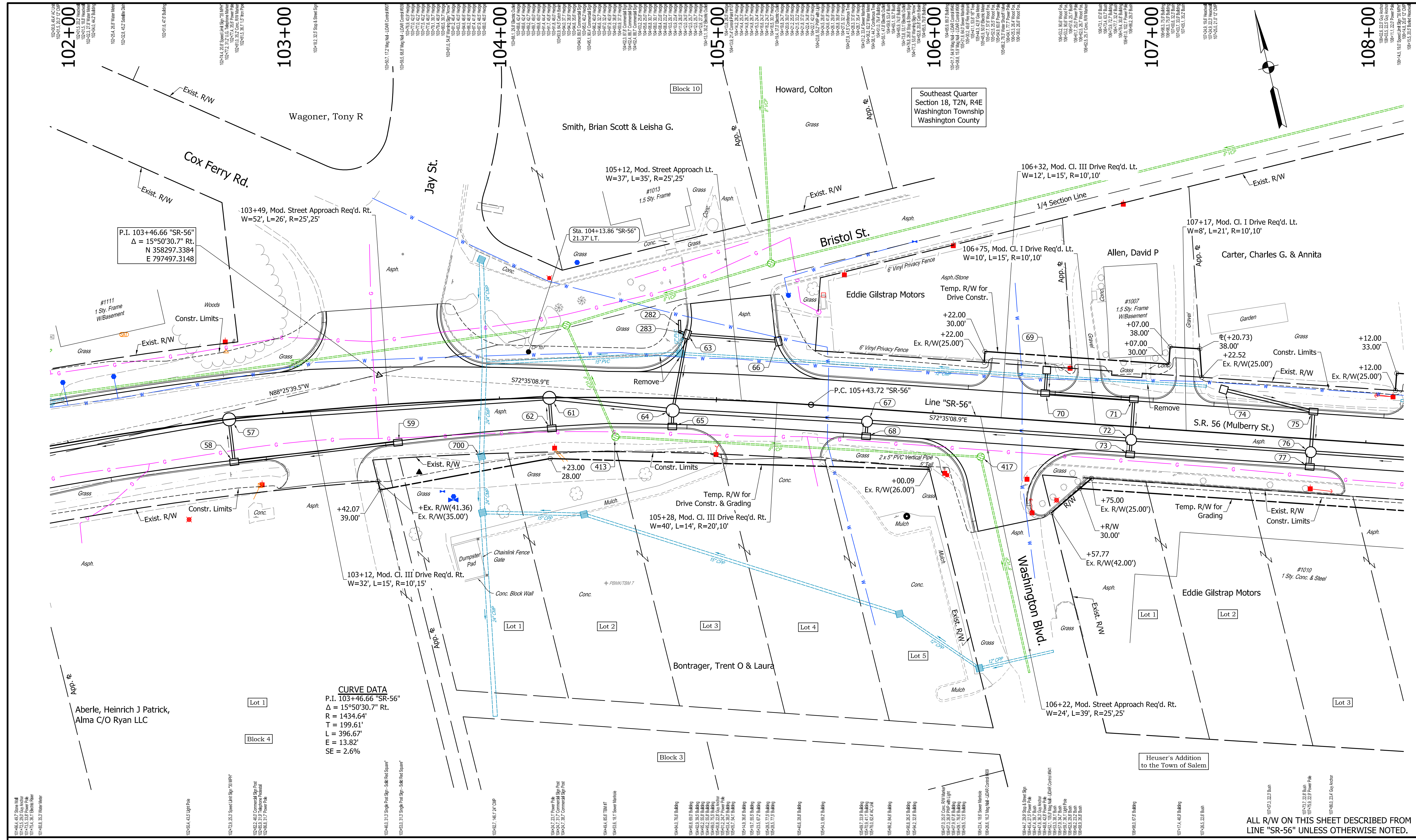
S:\2017\03\2017-401\_Sr\_56\_Selm\_160853\Production Drawings\Profile and Elevation\2017-401-CU-RBR-Profile-SR-56\_Profile.dwg, 30/10/2017 4:01:04 PM, Profile.dwg, 2/2/2020 3:43:02 PM

<b>NOT FOR CONSTRUCTION</b>		DESIGNED: JGP	DRAWN: JGP
		CHECKED: GRW	CHECKED: GRW

INDIANA DEPARTMENT OF TRANSPORTATION	
PROFILE S.R. 56	

HORIZONTAL SCALE 1" = 20'	BRIDGE FILE
VERTICAL SCALE 1" = 5'	DESIGNATION 1600873
SURVEY BOOK	SHEETS
CONTRACT R-39905	35 of --- PROJECT 1600873

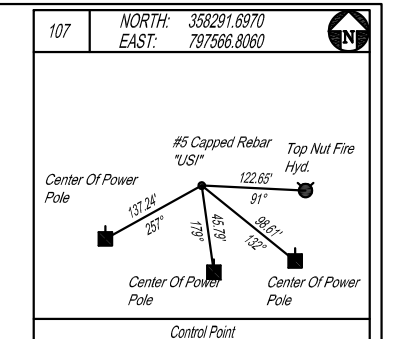
S:\2017\03\2017-401\_SR\_56\_Salem\_1608873\Production Drawings\07-Plans and Profiles\07-401-01-Plan-Profile-SR-56-56 - Plan-06\_2/3/2020\_3:45:05 PM



**CURVE DATA**  
 P.I. 103+46.66 "SR-56"  
 $\Delta = 15^\circ 50' 30.7''$  Rt.  
 R = 1434.64'  
 T = 199.61'  
 L = 396.67'  
 E = 13.82'  
 SE = 2.6%

**COLOR CODE FOR UTILITY LOCATIONS**

<span style="color: red;">█</span> ELECTRIC	<span style="color: green;">█</span> SEWER (SANITARY)
<span style="color: magenta;">█</span> GAS-OIL-STEAM	<span style="color: cyan;">█</span> SEWER (STORM)
<span style="color: orange;">█</span> TELEPHONE-CATV	<span style="border: 1px solid black;">█</span> PROPOSED CONSTRUCTION
<span style="color: blue;">█</span> WATER	




**NOT FOR CONSTRUCTION**

DESIGNED: JGP	DRAWN: JGP
CHECKED: GRW	CHECKED: GRW

**INDIANA DEPARTMENT OF TRANSPORTATION**

**PLAN S.R. 56**

HORIZONTAL SCALE	BRIDGE FILE
1" = 20'	
VERTICAL SCALE	DESIGNATION
1" = 20'	1600873
SURVEY BOOK	SHEETS
	36 of ---
CONTRACT	PROJECT
R-39905	1600873



TBM#7 - N.E. COR. CONC. WALK. 90'+/- SOUTH OF CL SR56, 70'+/- WEST OF CL BRISTOL ST.,  
 0.2' ABOVE GRAVEL LOT. □  
 N 358179.7 E 797576.7  
 ELEV. = 788.39

**NOT FOR  
CONSTRUCTION**

DESIGNED: JGP	DRAWN: JGP
CHECKED: GRW	CHECKED: GRW

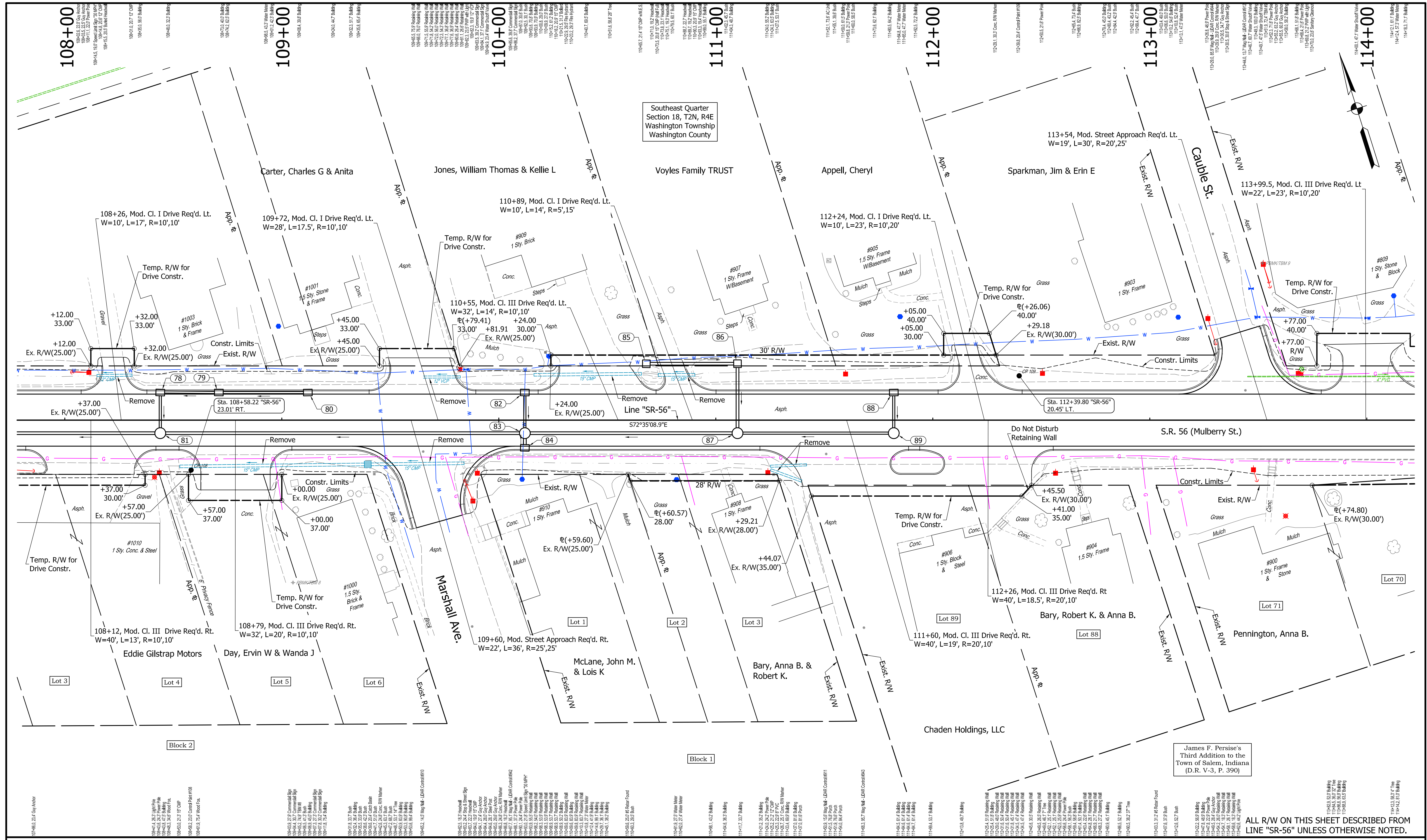
**INDIANA  
DEPARTMENT OF TRANSPORTATION**

**PROFILE  
S.R. 56**

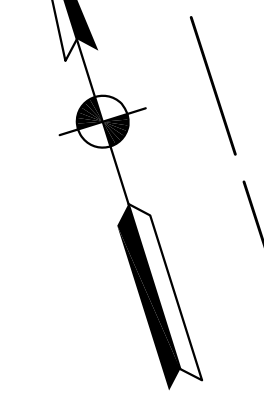
HORIZONTAL SCALE 1" = 20'	BRIDGE FILE
VERTICAL SCALE 1" = 5'	DESIGNATION 1600873
SURVEY BOOK	SHEETS
	37 of ----
CONTRACT R-39905	PROJECT 1600873

S:\2017\03\2017-401\_Sr\_56\_Selma\_1600873\Production Drawings\Profile and Profiles\2017-401-C11-Profile-SR-56.dwg, 3/2/2017 4:01:04 PM, Profile-SR-56, 2/3/2020 3:48:10 PM

S:\2017\03\2017-401\_SR\_56\_Salem\_160827\Production Drawings\07-Plans and Profiles\2017-401-C1-R16a-Profile-SR-56.dwg, 31/2017-401-C1-R16a-Profile-SR-56.dwg, Plan-07, 2/9/2020, 3:43:13 PM

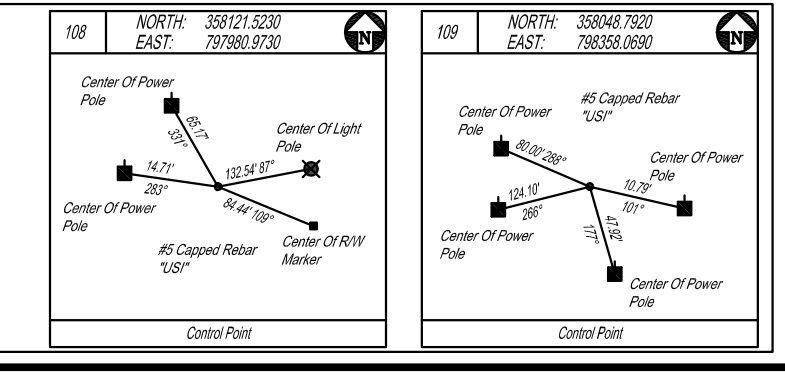


Southeast Quarter  
Section 18, T2N, R4E  
Washington Township  
Washington County



**COLOR CODE FOR UTILITY LOCATIONS**

<span style="color: red;">█</span> ELECTRIC	<span style="color: green;">█</span> SEWER (SANITARY)
<span style="color: magenta;">█</span> GAS-OIL-STEAM	<span style="color: blue;">█</span> SEWER (STORM)
<span style="color: orange;">█</span> TELEPHONE-CATV	<span style="border: 1px solid black;">█</span> PROPOSED CONSTRUCTION
<span style="color: blue;">█</span> WATER	



**NOT FOR CONSTRUCTION**

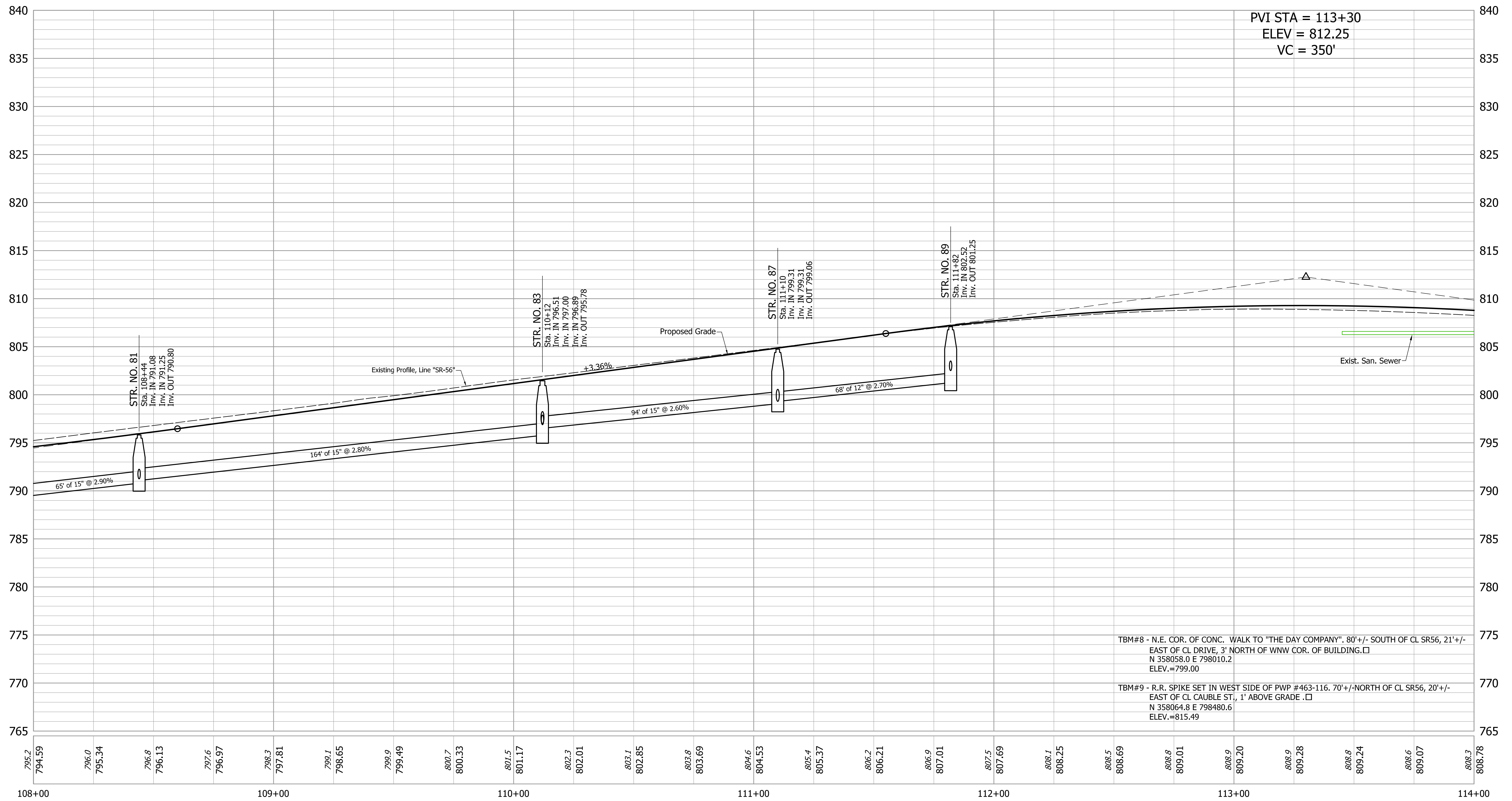
DESIGNED: JGP	DRAWN: JGP
CHECKED: GRW	CHECKED: GRW

**INDIANA  
DEPARTMENT OF TRANSPORTATION**

**PLAN  
S.R. 56**

HORIZONTAL SCALE 1" = 20'	BRIDGE FILE
VERTICAL SCALE 1" = 20'	DESIGNATION 1600873
SURVEY BOOK R-39905	SHEETS 38 of ----
CONTRACT	PROJECT 1600873

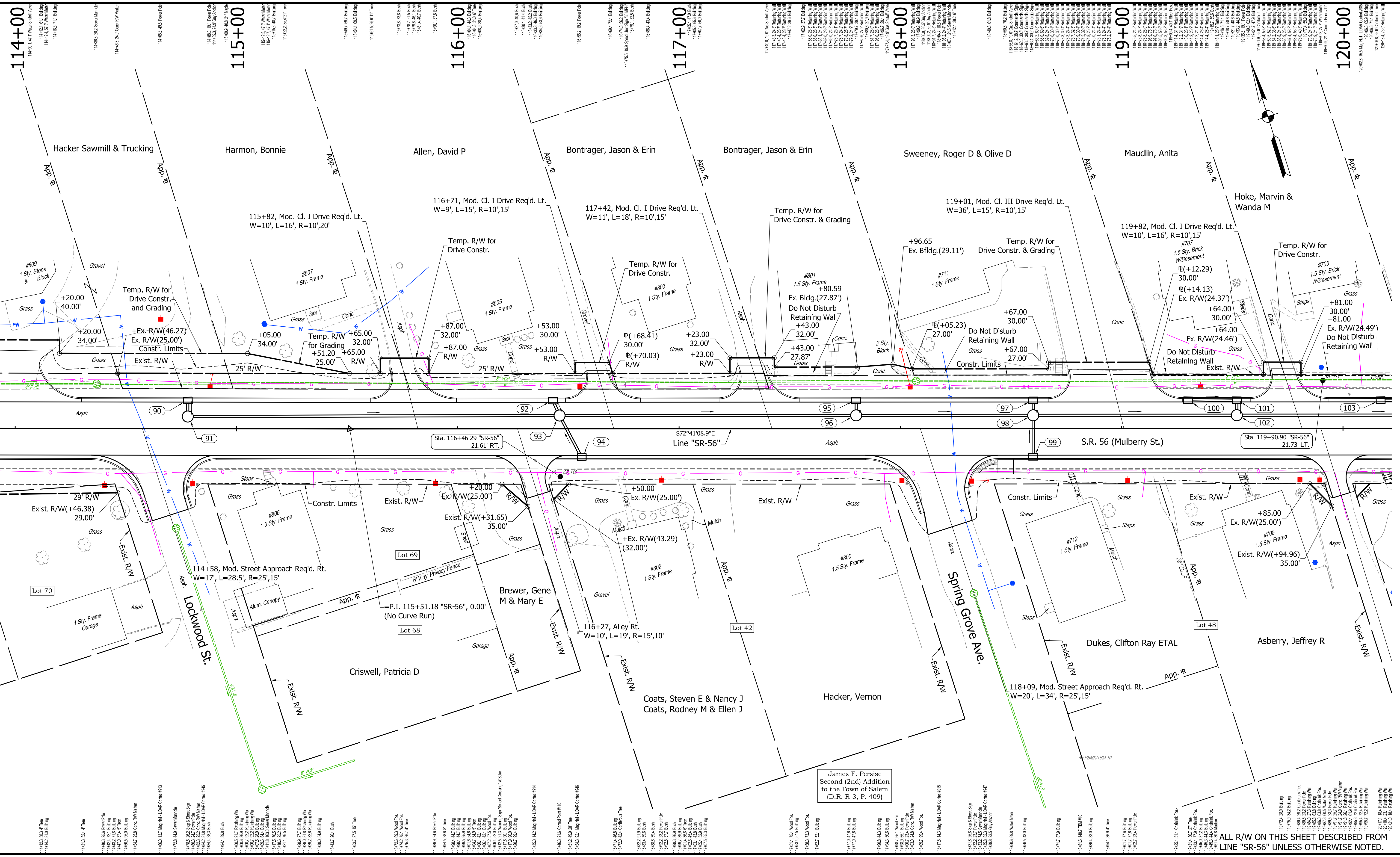
ALL R/W ON THIS SHEET DESCRIBED FROM LINE "SR-56" UNLESS OTHERWISE NOTED.



S:\2017\03\2017-401\_SR\_56\_Selma\_1600873\Production Drawings\Profile and Elevation\2017-401-01-01-01-Profile-SR-56 - Profile.dwg, 34 2017-01-01 01:18:17 PM

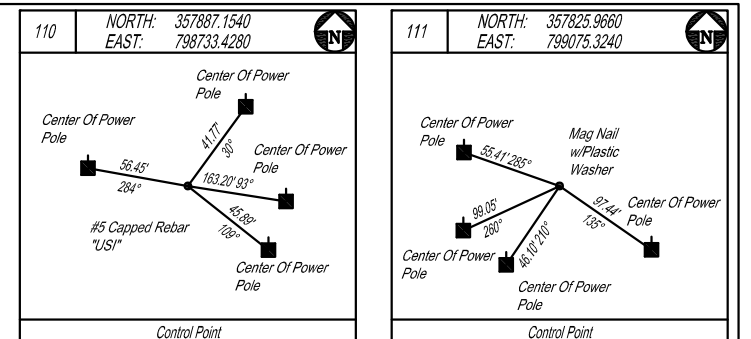
NOT FOR CONSTRUCTION	DESIGNED: JGP	DRAWN: JGP	<b>INDIANA DEPARTMENT OF TRANSPORTATION</b>  <b>PROFILE</b> <b>S.R. 56</b>	HORIZONTAL SCALE 1" = 20'	BRIDGE FILE
	CHECKED: GRW	CHECKED: GRW		VERTICAL SCALE 1" = 5'	DESIGNATION 1600873
				SURVEY BOOK	SHEETS
				CONTRACT R-39905	39 of --- PROJECT 1600873

S:\2017\03\2017-401\_SR\_56\_Salem\_160827\Production Drawings\07-Plans and Profiles\07-401-01-RW-Profile-SR-56.dwg, 35:2017-401-01-RW-Profile-SR-56, Plan-08, 2/3/2020, 3:45:20 PM



COLOR CODE FOR UTILITY LOCATIONS

- █ ELECTRIC
- █ SEWER (SANITARY)
- █ GAS-OIL-STEAM
- █ SEWER (STORM)
- █ TELEPHONE-CATV
- PROPOSED CONSTRUCTION
- █ WATER



NOT FOR CONSTRUCTION

DESIGNED: JGP	DRAWN: JGP
CHECKED: GRW	CHECKED: GRW


**INDIANA DEPARTMENT OF TRANSPORTATION**

**PLAN S.R. 56**

HORIZONTAL SCALE	BRIDGE FILE
1" = 20'	
VERTICAL SCALE	DESIGNATION
1" = 20'	1600873
SURVEY BOOK	SHEETS
	40 of ---
CONTRACT	PROJECT
R-39905	1600873

ALL R/W ON THIS SHEET DESCRIBED FROM LINE "SR-56" UNLESS OTHERWISE NOTED.





S:\2017\03\2017-401\_SR\_56\_Selma\_160823\Production Drawings\Profile and Profile\2017-401-01-RSR-Profile-SR-56 - Profile.dwg, 3/20/2020 3:43:25 PM

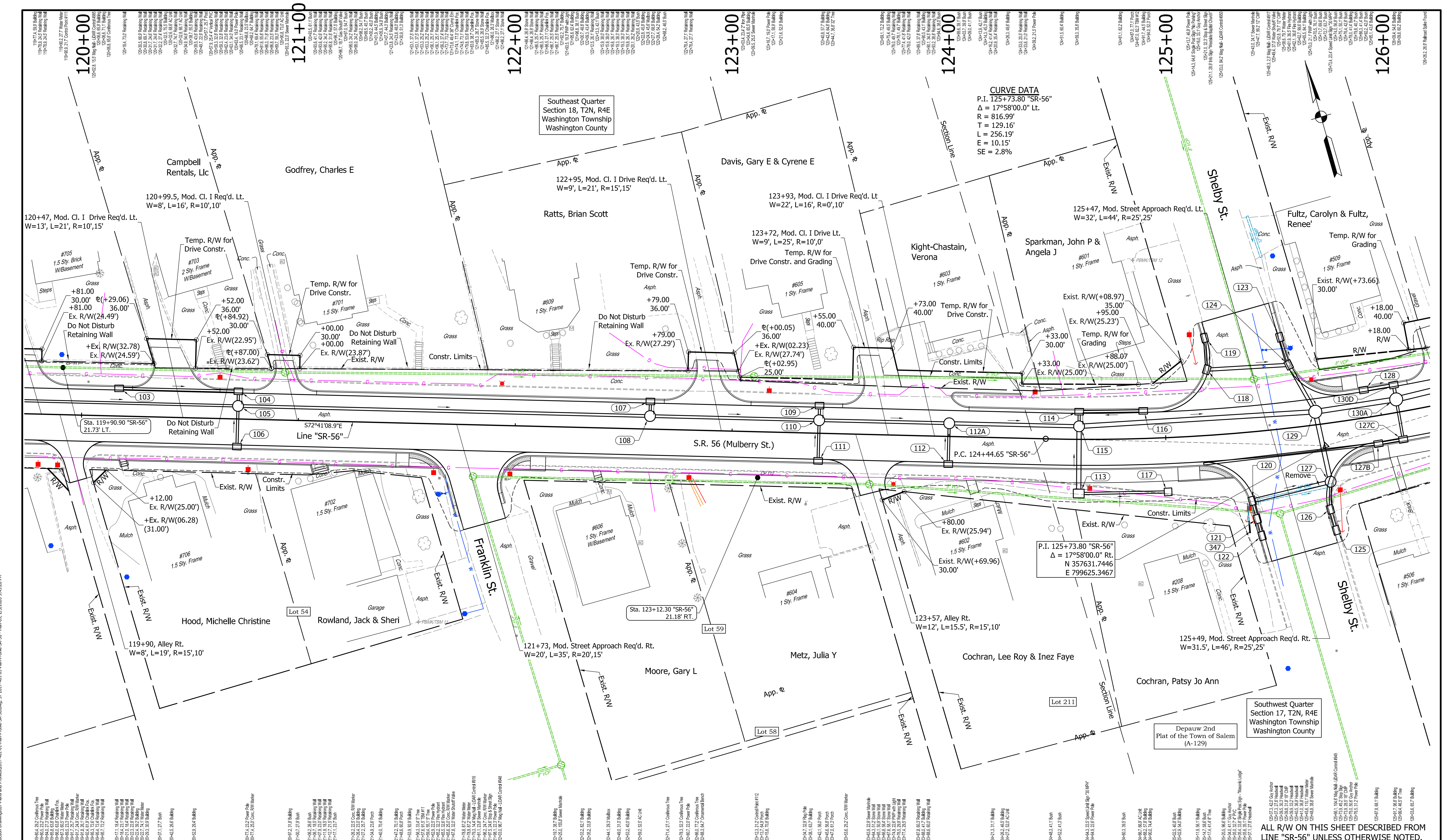
**NOT FOR CONSTRUCTION**

DESIGNED: JGP	DRAWN: JGP
CHECKED: GRW	CHECKED: GRW

**INDIANA  
DEPARTMENT OF TRANSPORTATION**

**PROFILE  
S.R. 56**

HORIZONTAL SCALE 1" = 20'	BRIDGE FILE
VERTICAL SCALE 1" = 5'	DESIGNATION 1600873
SURVEY BOOK	SHEETS
CONTRACT R-39905	41 of --- PROJECT 1600873



Southeast Quarter  
Section 18, T2N, R4E  
Washington Township  
Washington County


**CURVE DATA**  
P.I. 125+73.80 "SR-56"  
 $\Delta = 17^\circ 58' 00.0''$  Lt.  
R = 816.99'  
T = 129.16'  
L = 256.19'  
E = 10.15'  
SE = 2.8%

P.I. 125+73.80 "SR-56"  
 $\Delta = 17^\circ 58' 00.0''$  Rt.  
N 357631.7446  
E 799625.3467

ALL R/W ON THIS SHEET DESCRIBED FROM  
LINE "SR-56" UNLESS OTHERWISE NOTED.

S:\2017\03\2017-401\_S.R.56\_Salem\_160087\Production Drawings\07-Plans and Profiles\2017-401-01-Plan-Profile-SR-56.dwg, 3/20/2017 4:01:04 PM, User: jrb, Plot: 3/20/2020 3:45:28 PM

<b>COLOR CODE FOR UTILITY LOCATIONS</b>		<b>NOT FOR CONSTRUCTION</b>	<b>INDIANA DEPARTMENT OF TRANSPORTATION</b>		<b>HORIZONTAL SCALE</b>		<b>BRIDGE FILE</b>	
<span style="color: red;">■</span> ELECTRIC	<span style="color: green;">■</span> SEWER (SANITARY)		DESIGNED: JGP		DRAWN: JGP		1" = 20'	
<span style="color: magenta;">■</span> GAS-OIL-STEAM	<span style="color: cyan;">■</span> SEWER (STORM)	CHECKED: GRW		CHECKED: GRW		1" = 20'		
<span style="color: orange;">■</span> TELEPHONE-CATV	<span style="border: 1px solid black; display: inline-block; width: 10px; height: 10px;"></span> PROPOSED CONSTRUCTION	DESIGNED: JGP		DRAWN: JGP		SURVEY BOOK		
<span style="color: blue;">■</span> WATER		CHECKED: GRW		CHECKED: GRW		SHEETS		
		DESIGNED: JGP		DRAWN: JGP		42 of ---		
		CHECKED: GRW		CHECKED: GRW		CONTRACT		
		CHECKED: GRW		CHECKED: GRW		R-39905		
		CHECKED: GRW		CHECKED: GRW		PROJECT		
		CHECKED: GRW		CHECKED: GRW		1600873		



**NOT FOR CONSTRUCTION**

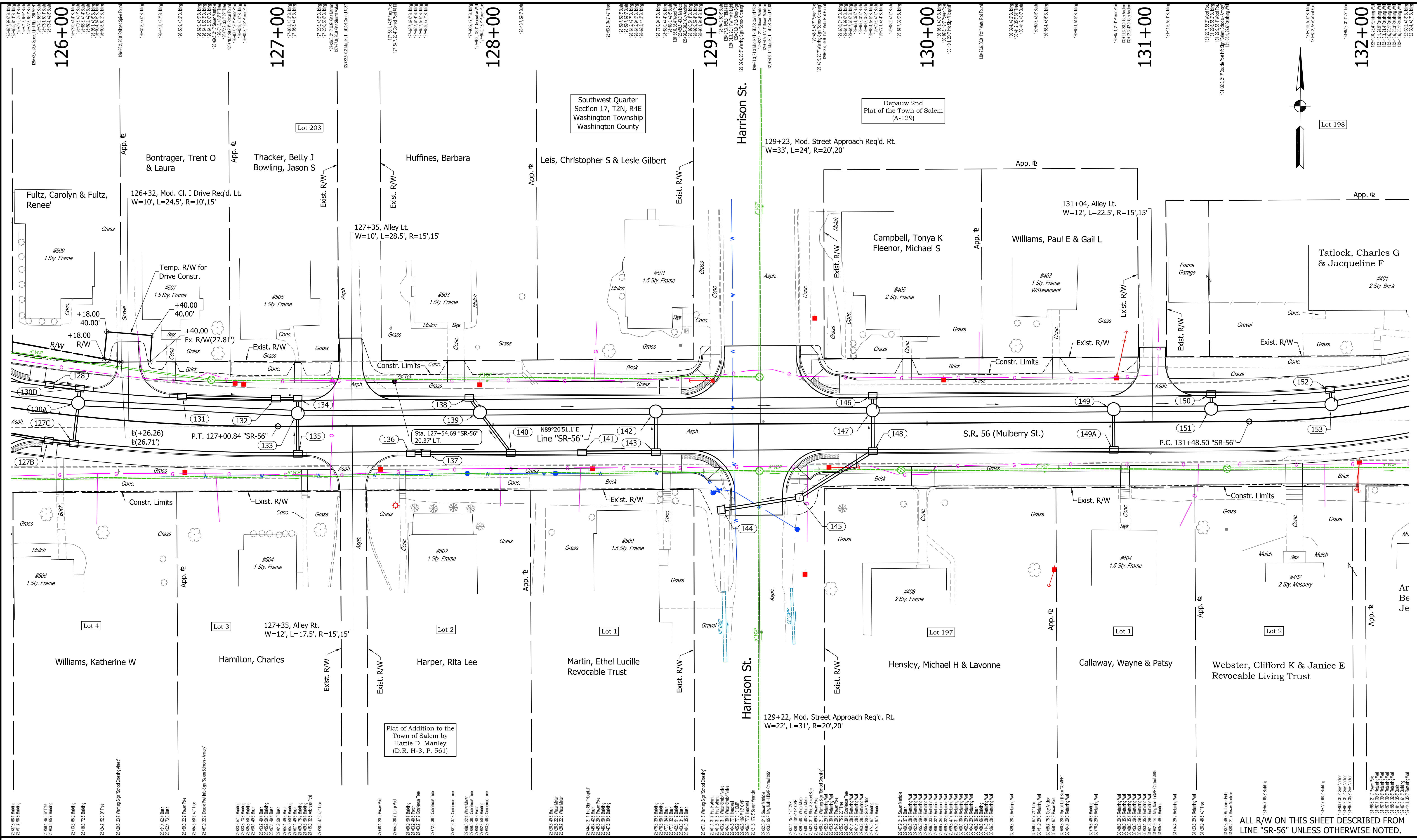
DESIGNED: JGP DRAWN: JGP  
 CHECKED: GRW CHECKED: GRW

**INDIANA DEPARTMENT OF TRANSPORTATION**  
**PROFILE S.R. 56**

HORIZONTAL SCALE 1" = 20'	BRIDGE FILE
VERTICAL SCALE 1" = 5'	DESIGNATION 1600873
SURVEY BOOK	SHEETS
R-39905	43 of ---
CONTRACT	PROJECT
R-39905	1600873

S:\2017\03\2017-401\_SR\_56\_Shelby\_1600873\Production Drawings\Profile and Elevation\2017-401-CL-Profile-SR-56\_Profile.dwg, 38 2017-401-CL-Profile-SR-56\_Profile.dwg, 2/3/2020 3:43:33 PM

S:\2017\2017-401 SR 56 Salem 1608873\Production Drawings\SR-56 and Profiles\2017-401-C41-R18-Huffins-SR-56 - Plan-10, 2/3/2020, 3:45:36 PM



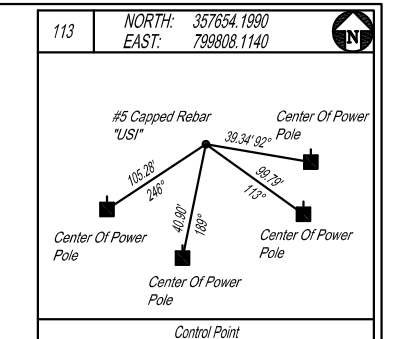
Southwest Quarter  
Section 17, T2N, R4E  
Washington Township  
Washington County

Depauw 2nd  
Plat of the Town of Salem  
(A-129)

Plat of Addition to the  
Town of Salem by  
Hattie D. Manley  
(D.R. H-3, P. 561)

**COLOR CODE FOR UTILITY LOCATIONS**

- ELECTRIC
- SEWER (SANITARY)
- GAS-OIL-STEAM
- SEWER (STORM)
- TELEPHONE-CATV
- PROPOSED CONSTRUCTION
- WATER



**NOT FOR CONSTRUCTION**

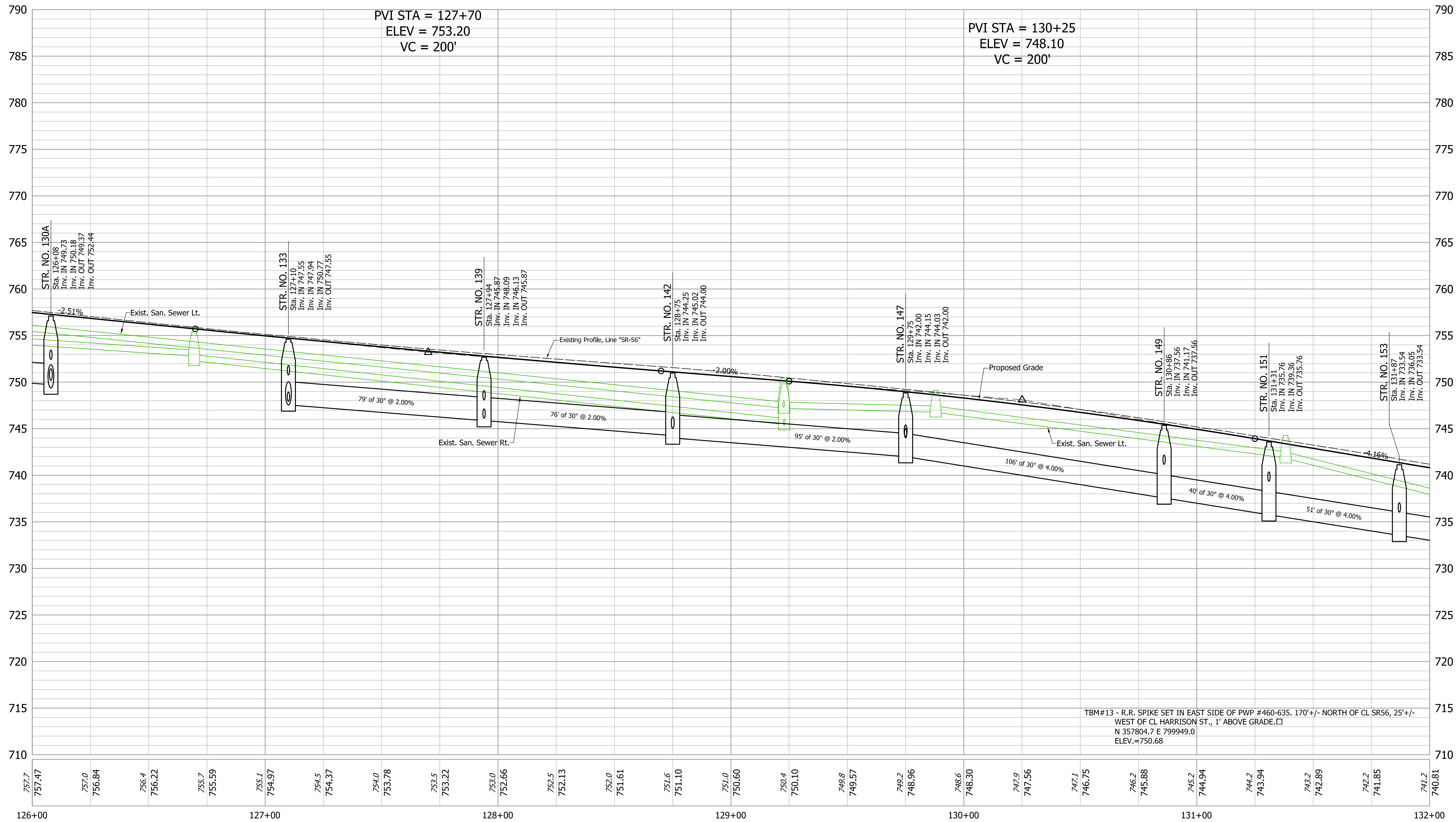
DESIGNED: JGP	DRAWN: JGP
CHECKED: GRW	CHECKED: GRW

**INDIANA  
DEPARTMENT OF TRANSPORTATION**

**PLAN  
S.R. 56**

HORIZONTAL SCALE	BRIDGE FILE
1" = 20'	
VERTICAL SCALE	DESIGNATION
1" = 20'	1600873
SURVEY BOOK	SHEETS
	44 of ---
CONTRACT	PROJECT
R-39905	1600873

ALL R/W ON THIS SHEET DESCRIBED FROM LINE "SR-56" UNLESS OTHERWISE NOTED.



NOT FOR CONSTRUCTION

DESIGNED: JGP	DRAWN: JGP
CHECKED: GRW	CHECKED: GRW

INDIANA  
DEPARTMENT OF TRANSPORTATION

PROFILE  
S.R. 56

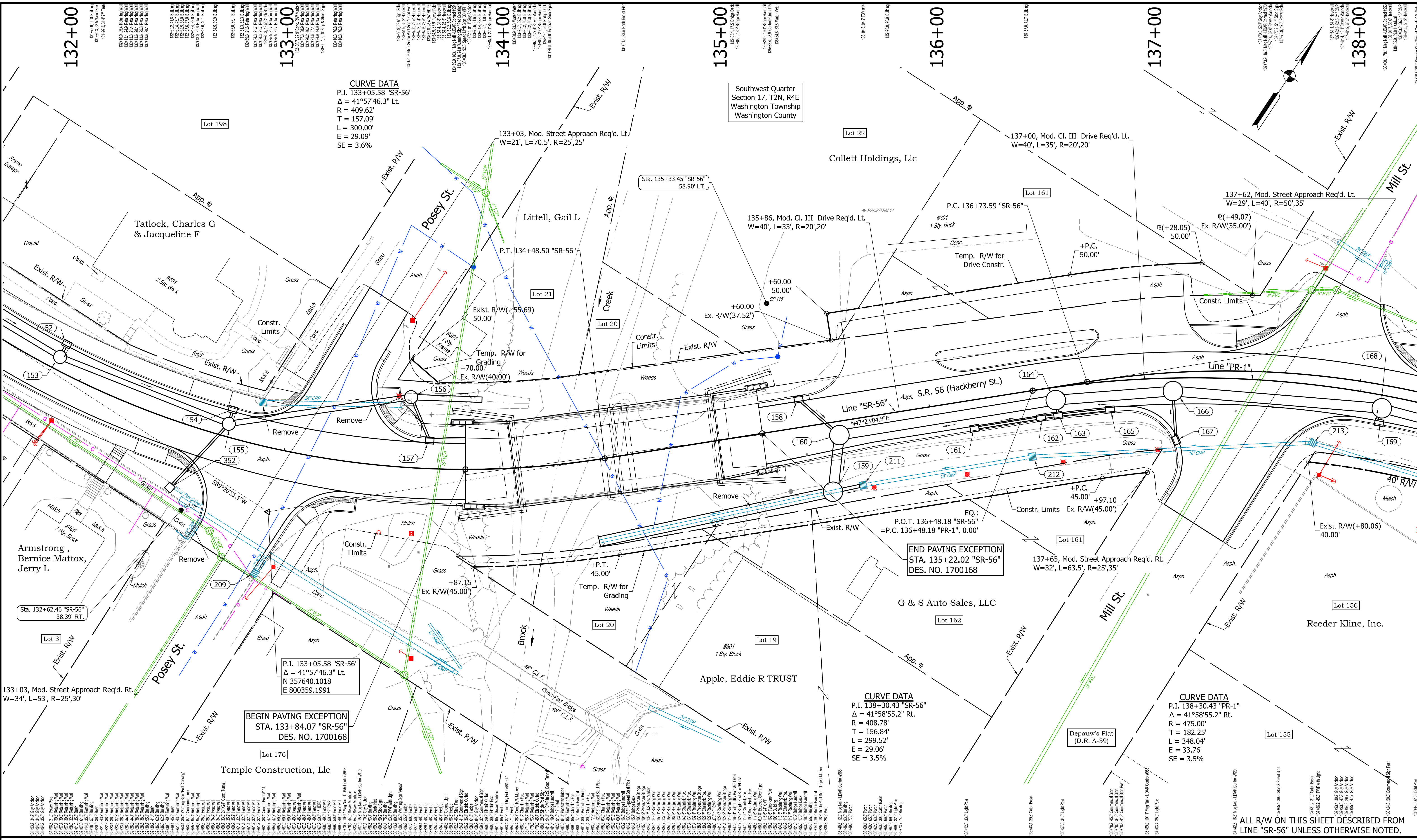
HORIZONTAL SCALE 1" = 20'	BRIDGE FILE
VERTICAL SCALE 1" = 5'	DESIGNATION 1600873
SURVEY BOOK	SHEETS 45 of ---
CONTRACT R-39905	PROJECT 1600873

S:\2017\03\2017-401\_Sr\_56\_Selam\_1600873\Production Drawings\Profile and Profiles\2017-401-C1-Rbr-Profile-SR-56 - Profile-10\_232020 3:43:11 PM

132+00 133+00 134+00 135+00 136+00 137+00 138+00

**CURVE DATA**  
 P.I. 133+05.58 "SR-56"  
 $\Delta = 41^\circ 57' 46.3''$  Lt.  
 R = 409.62'  
 T = 157.09'  
 L = 300.00'  
 E = 29.09'  
 SE = 3.6%

Southwest Quarter  
 Section 17, T2N, R4E  
 Washington Township  
 Washington County



P.I. 133+05.58 "SR-56"  
 $\Delta = 41^\circ 57' 46.3''$  Lt.  
 N 357640.1018  
 E 800359.1991

END PAVING EXCEPTION  
 STA. 135+22.02 "SR-56"  
 DES. NO. 1700168

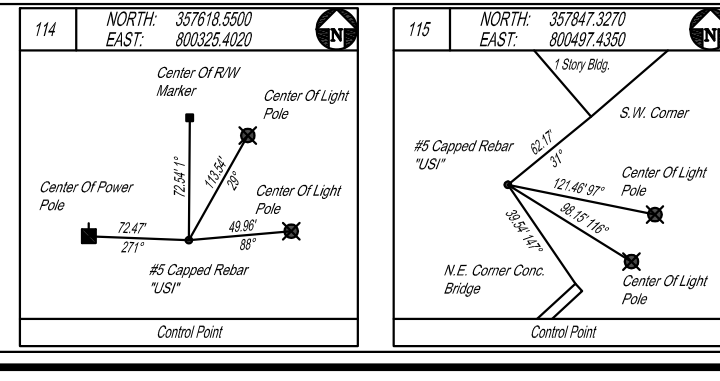
**CURVE DATA**  
 P.I. 138+30.43 "SR-56"  
 $\Delta = 41^\circ 58' 55.2''$  Rt.  
 R = 408.78'  
 T = 156.84'  
 L = 299.52'  
 E = 29.06'  
 SE = 3.5%

**CURVE DATA**  
 P.I. 138+30.43 "PR-1"  
 $\Delta = 41^\circ 58' 55.2''$  Rt.  
 R = 475.00'  
 T = 182.25'  
 L = 348.04'  
 E = 33.76'  
 SE = 3.5%

S:\2017\07\2017-401\_SR\_56\_Selam\_160823\Production Drawings\07-Files and Profiles\2017-401-01-Plan-File-SR-56-Plan-11\_2/2/2020\_3:43:44 PM

**COLOR CODE FOR UTILITY LOCATIONS**

<span style="color: red;">█</span> ELECTRIC	<span style="color: green;">█</span> SEWER (SANITARY)
<span style="color: magenta;">█</span> GAS-OIL-STEAM	<span style="color: blue;">█</span> SEWER (STORM)
<span style="color: orange;">█</span> TELEPHONE-CATV	<span style="border: 1px solid black;">█</span> PROPOSED CONSTRUCTION
<span style="color: blue;">█</span> WATER	



**NOT FOR CONSTRUCTION**

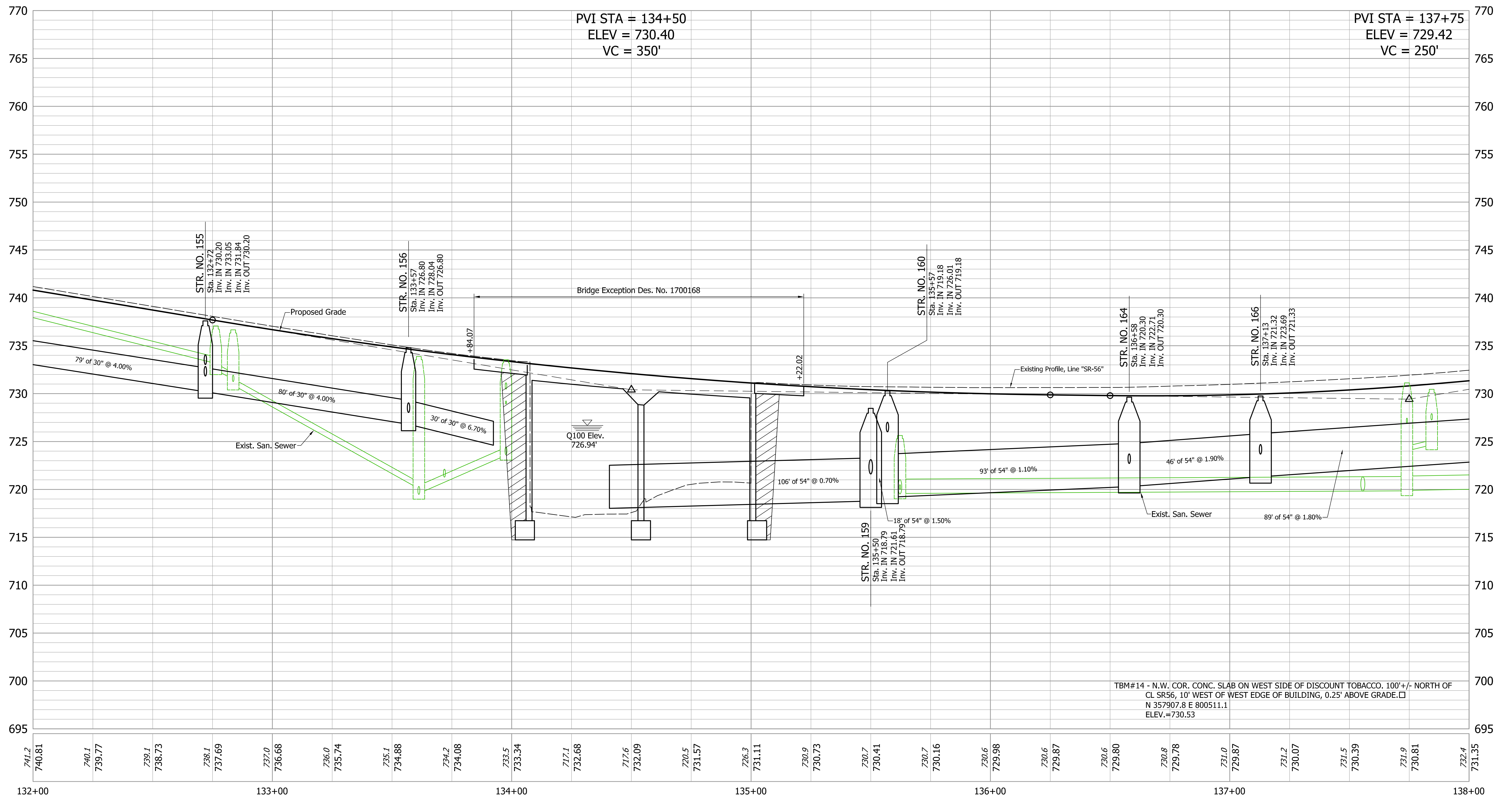
DESIGNED: JGP	DRAWN: JGP
CHECKED: GRW	CHECKED: GRW

**INDIANA  
 DEPARTMENT OF TRANSPORTATION**

**PLAN  
 S.R. 56**

HORIZONTAL SCALE 1" = 20'	BRIDGE FILE
VERTICAL SCALE 1" = 20'	DESIGNATION 1600873
SURVEY BOOK	SHEETS 46 of ---
CONTRACT R-39905	PROJECT 1600873

ALL R/W ON THIS SHEET DESCRIBED FROM LINE "SR-56" UNLESS OTHERWISE NOTED.



S:\2017\03\2017-401\_SR\_56\_Selma\_1608873\Production Drawings\Profile and Profile\2017-401-C1-R1a-Profile-SR-56\_Profile-11\_23.2020 3:43:09 PM

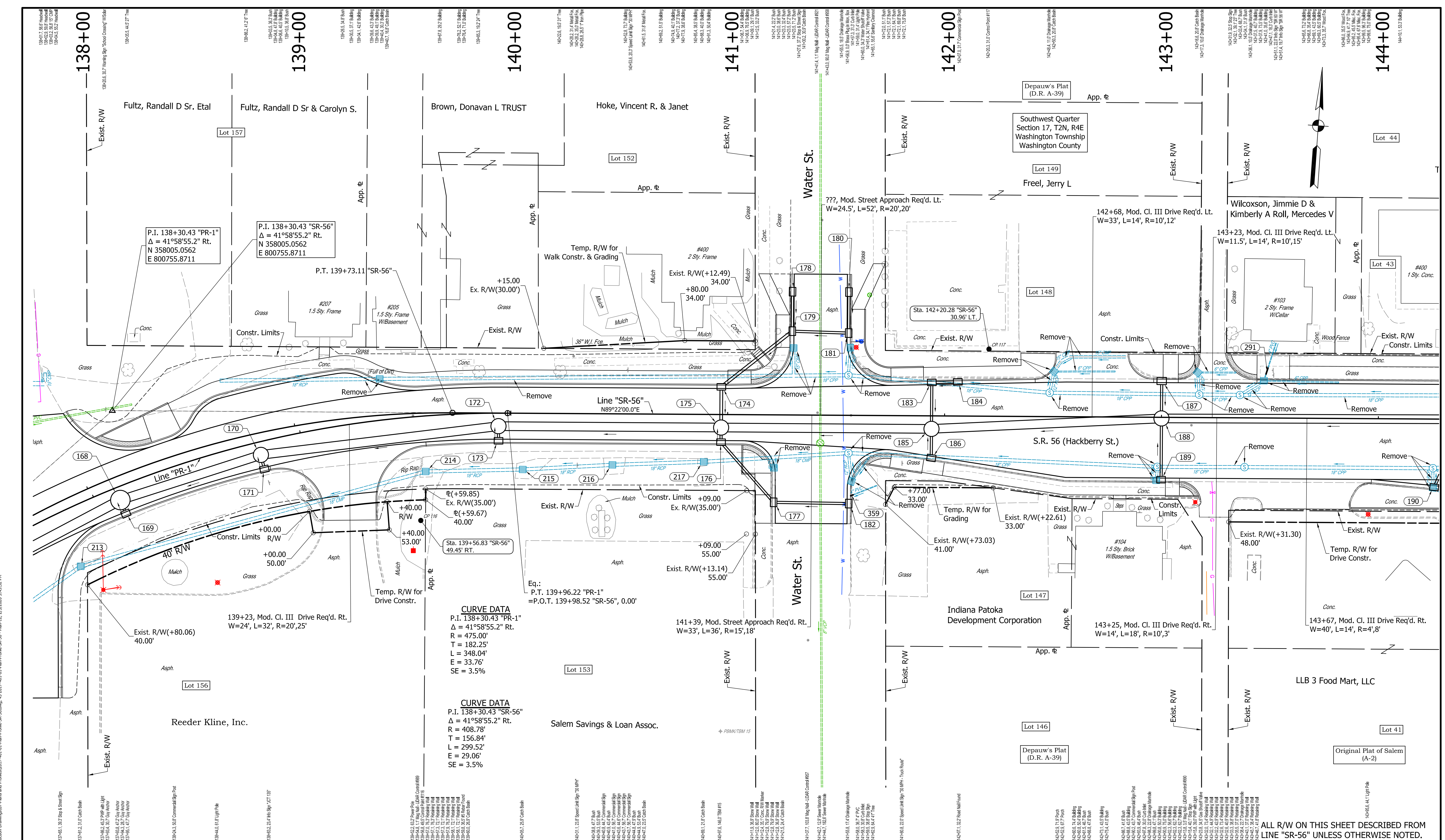
**NOT FOR CONSTRUCTION**

DESIGNED: JGP	DRAWN: JGP
CHECKED: GRW	CHECKED: GRW

**INDIANA  
DEPARTMENT OF TRANSPORTATION**

**PROFILE  
S.R. 56**

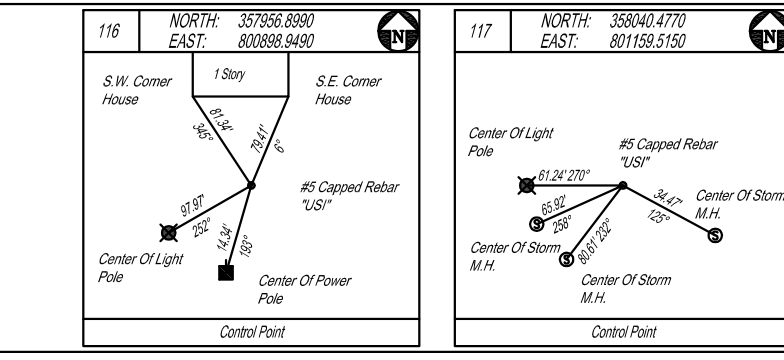
HORIZONTAL SCALE 1" = 20'	BRIDGE FILE
VERTICAL SCALE 1" = 5'	DESIGNATION 1600873
SURVEY BOOK	SHEETS
CONTRACT R-39905	47 of --- PROJECT 1600873



S:\2017\03\2017-401\_S.R. 56 Salem 1600873\Production Drawings\07-Plans and Profiles\2017-401-01-01-Plan-Profile-SR-56.dwg, 43 2017-04-01 01:11:11 PM

**COLOR CODE FOR UTILITY LOCATIONS**

<span style="color: red;">█</span>	<b>ELECTRIC</b>	<span style="color: green;">█</span>	<b>SEWER (SANITARY)</b>
<span style="color: magenta;">█</span>	<b>GAS-OIL-STEAM</b>	<span style="color: blue;">█</span>	<b>SEWER (STORM)</b>
<span style="color: orange;">█</span>	<b>TELEPHONE-CATV</b>	<span style="border: 1px dashed black; display: inline-block; width: 10px; height: 10px;"></span>	<b>PROPOSED CONSTRUCTION</b>
<span style="color: blue;">█</span>	<b>WATER</b>		



**NOT FOR CONSTRUCTION**

DESIGNED: JGP	DRAWN: JGP
CHECKED: GRW	CHECKED: GRW

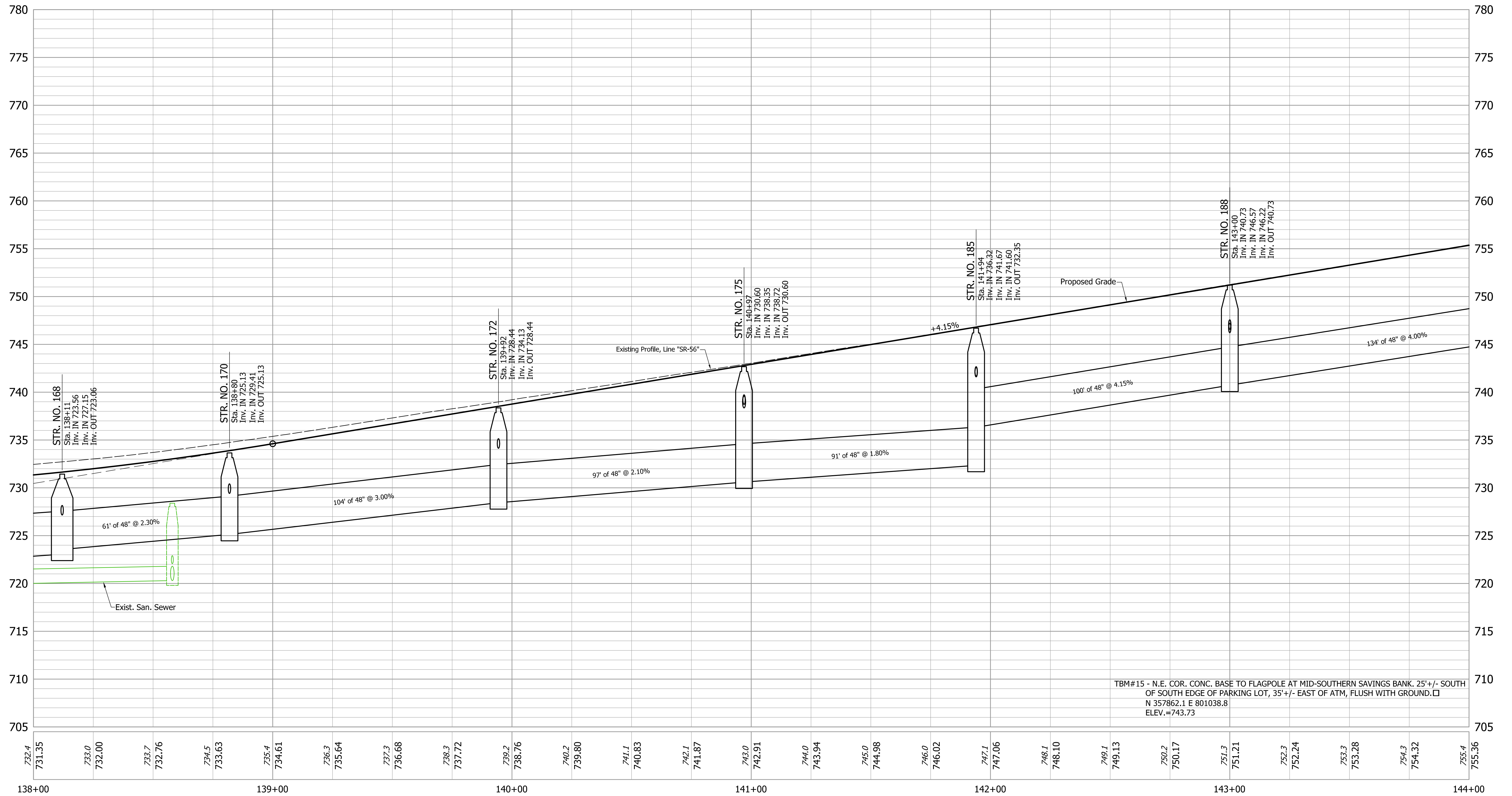
**INDIANA DEPARTMENT OF TRANSPORTATION**

**PLAN S.R. 56**

HORIZONTAL SCALE 1" = 20'	BRIDGE FILE
VERTICAL SCALE 1" = 20'	DESIGNATION 1600873
SURVEY BOOK	SHEETS 48 of ----
CONTRACT R-39905	PROJECT 1600873

ALL R/W ON THIS SHEET DESCRIBED FROM LINE "SR-56" UNLESS OTHERWISE NOTED.





S:\2017\03\2017-401\_SR\_56\_Selam\_160853\Production Drawings\Profile and Profile\2017-401-CU-RBR-Profile-SR-56\_Profile-12\_232020\_3:43:56 PM

NOT FOR CONSTRUCTION

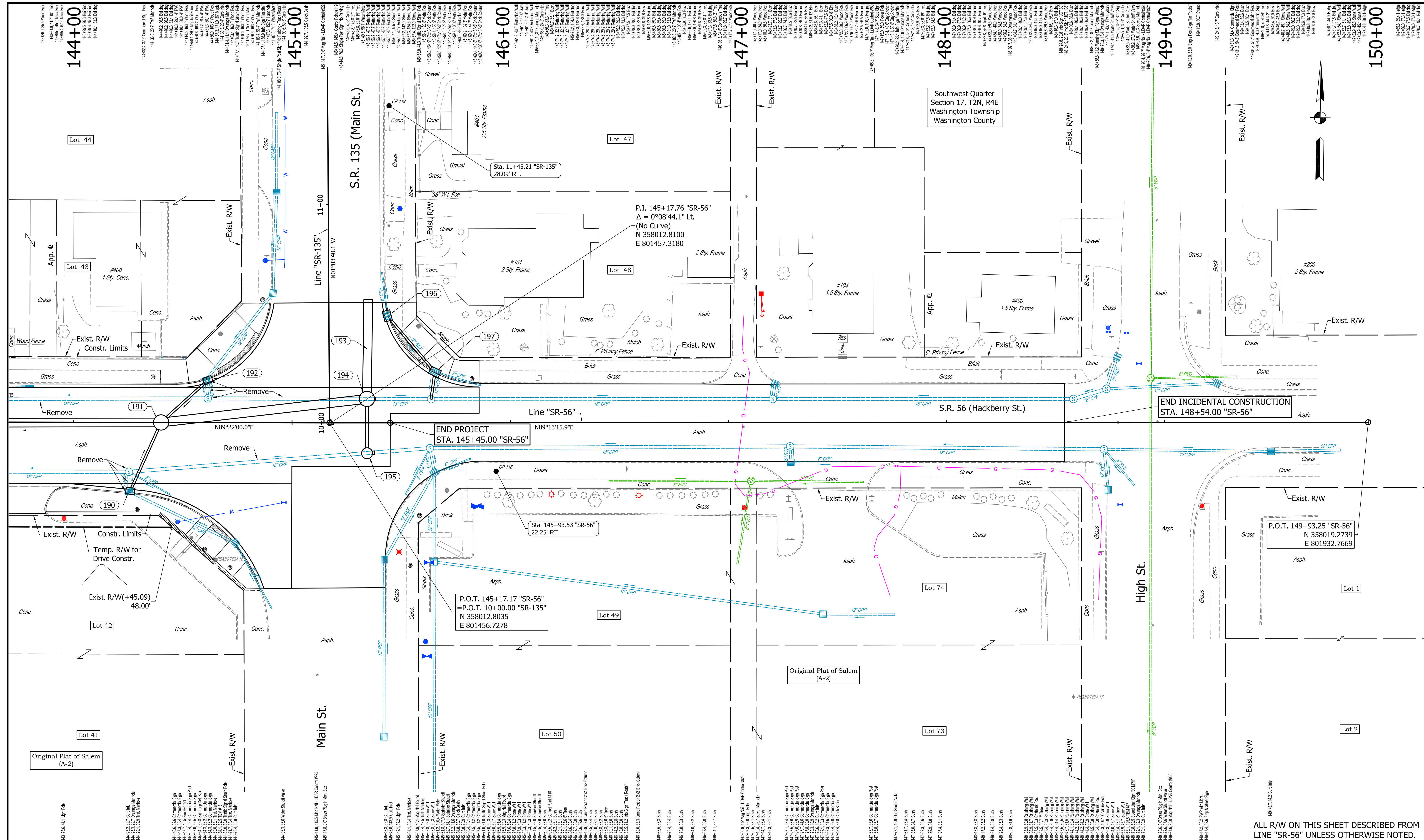
DESIGNED: JGP	DRAWN: JGP
CHECKED: GRW	CHECKED: GRW

INDIANA  
DEPARTMENT OF TRANSPORTATION

PROFILE  
S.R. 56

HORIZONTAL SCALE 1" = 20'	BRIDGE FILE
VERTICAL SCALE 1" = 5'	DESIGNATION 1600873
SURVEY BOOK	SHEETS
CONTRACT R-39905	49 of --- PROJECT 1600873

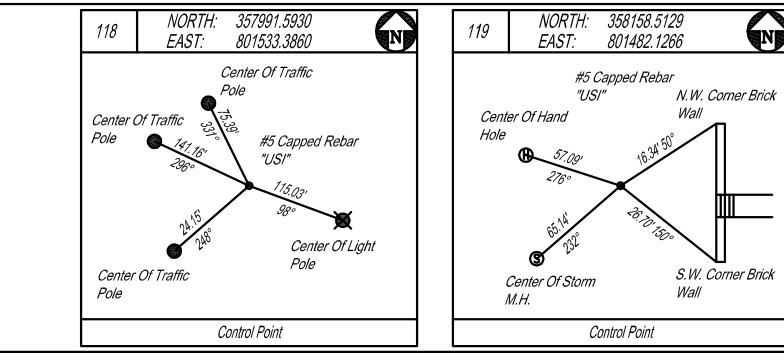
S:\2017\03\2017-401\_SR\_56\_Salem\_160857\Production Drawings\07-Plans and Profiles\2017-401-01-RW-profiles-SR-56.dwg, 45:20:17-401-01-RW-profiles-SR-56 - Plan-13, 2/9/2020, 3:45:59 PM



ALL R/W ON THIS SHEET DESCRIBED FROM LINE "SR-56" UNLESS OTHERWISE NOTED.

**COLOR CODE FOR UTILITY LOCATIONS**

<span style="color: red;">█</span> ELECTRIC	<span style="color: green;">█</span> SEWER (SANITARY)
<span style="color: magenta;">█</span> GAS-OIL-STEAM	<span style="color: blue;">█</span> SEWER (STORM)
<span style="color: orange;">█</span> TELEPHONE-CATV	<span style="border: 1px solid black;">█</span> PROPOSED CONSTRUCTION
<span style="color: darkblue;">█</span> WATER	



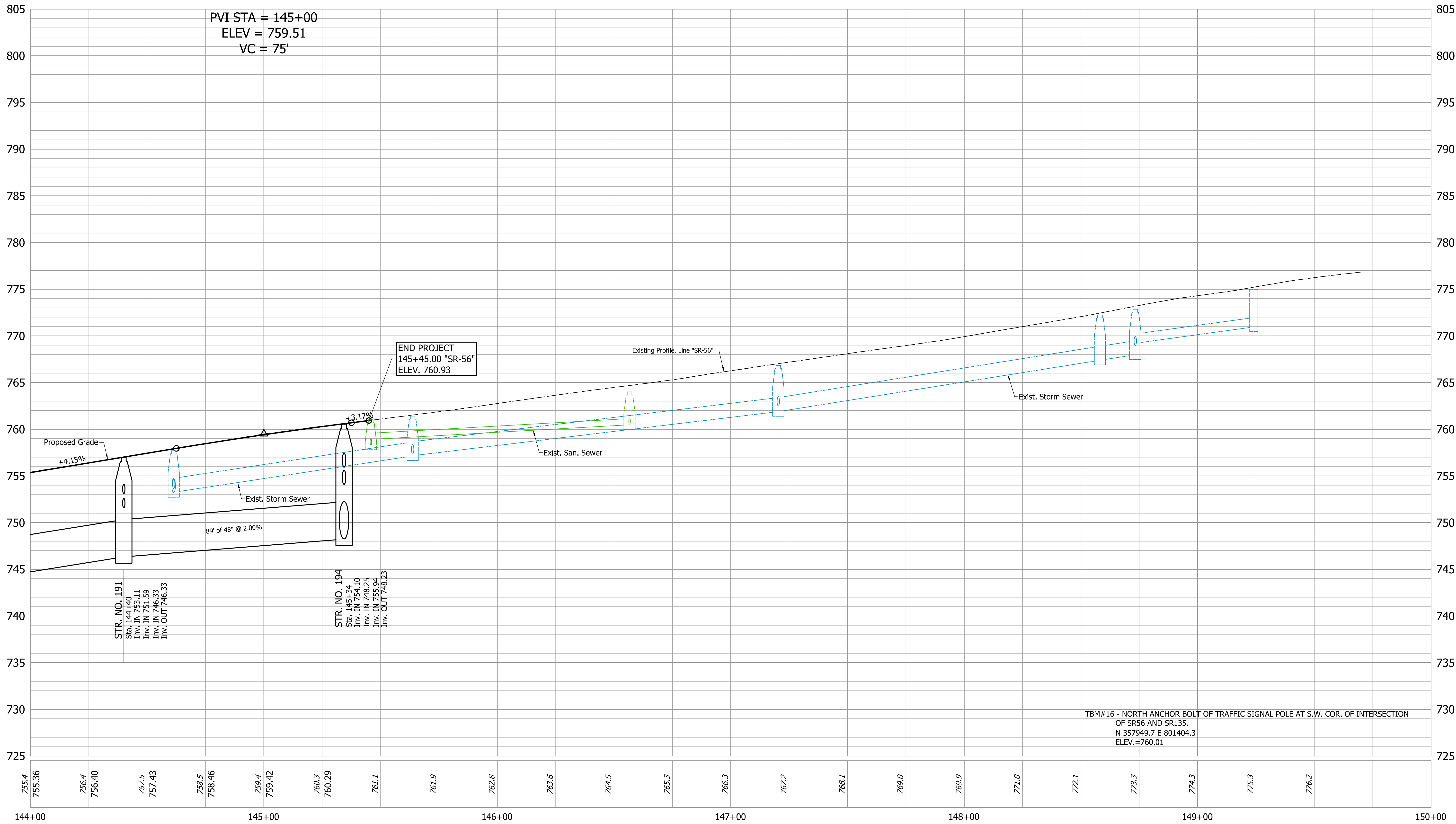
**NOT FOR CONSTRUCTION**

DESIGNED: JGP	DRAWN: JGP
CHECKED: GRW	CHECKED: GRW

**INDIANA DEPARTMENT OF TRANSPORTATION**

**PLAN S.R. 56**

HORIZONTAL SCALE	BRIDGE FILE
1" = 20'	
VERTICAL SCALE	DESIGNATION
1" = 20'	1600873
SURVEY BOOK	SHEETS
	50 of ---
CONTRACT	PROJECT
R-39905	1600873



NOT FOR CONSTRUCTION

DESIGNED: JGP	DRAWN: JGP
CHECKED: GRW	CHECKED: GRW

INDIANA  
DEPARTMENT OF TRANSPORTATION

PROFILE  
S.R. 56

HORIZONTAL SCALE 1" = 20'	BRIDGE FILE
VERTICAL SCALE 1" = 5'	DESIGNATION 1600873
SURVEY BOOK	SHEETS
CONTRACT R-39905	51 of --- PROJECT 1600873

S:\2017\03\2017-401\_Sr\_56\_Selma\_1600873\Production Drawings\Profile and Profile\2017-401-01-Profile-SR-56.dwg, 46 2017-401-01-Profile-SR-56 - Profile-13, 2/2/2020 3:44:05 PM

90+00

91+00

92+00

93+00

94+00

95+00

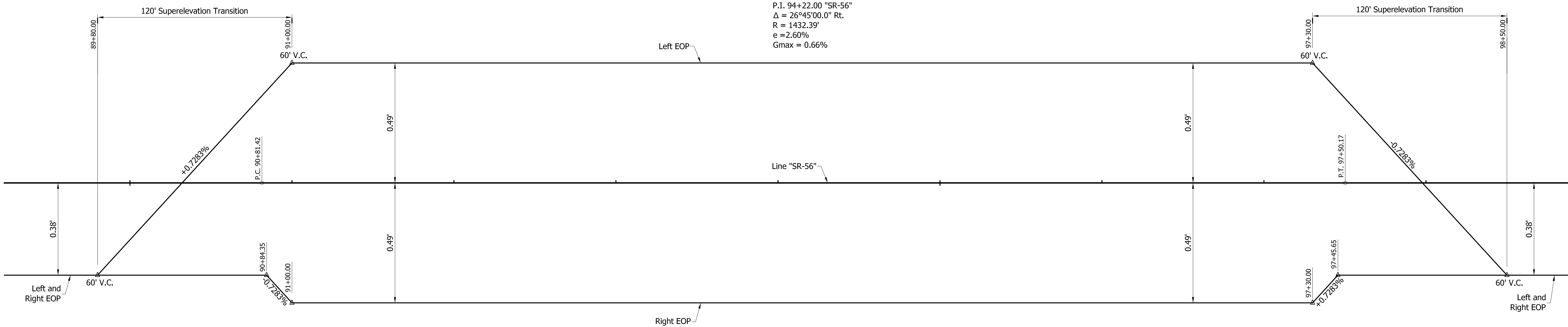
96+00

97+00

98+00

**CURVE DATA**

P.I. 94+22.00 "SR-56"  
Δ = 26°45'00.0" Rt.  
R = 1432.39'  
e = 2.60%  
Gmax = 0.66%



S:\2017\03\2017-401\_Sr\_56\_Selam\_160873\Production Drawings\08 Superelevation Transition Diagrams\2017-401\_Superelevation.Dwg, 47 2017-401\_Superelevation - Detail.dwg, 2/2/2018 3:31:05 PM

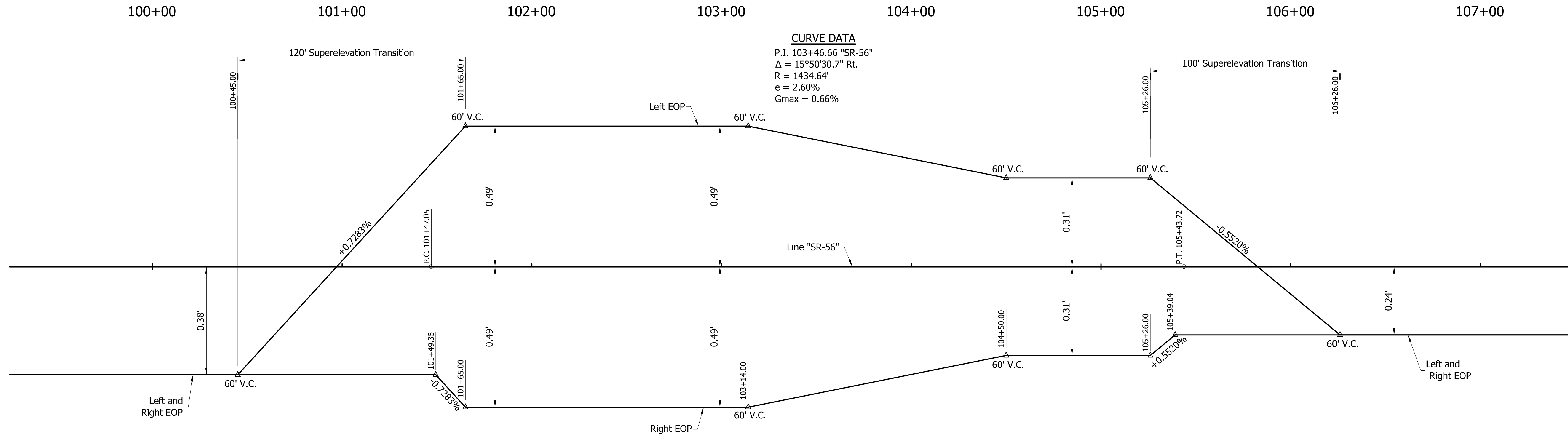
**NOT FOR CONSTRUCTION**

DESIGNED: JGP	DRAWN: JGP
CHECKED: GRW	CHECKED: GRW

INDIANA  
DEPARTMENT OF TRANSPORTATION

**SUPERELEVATION DIAGRAM**  
S.R. 56

HORIZONTAL SCALE 1" = 30'	BRIDGE FILE
VERTICAL SCALE 1" = .2'	DESIGNATION 1600873
SURVEY BOOK	SHEETS 52 of ----
CONTRACT R-39905	PROJECT 1600873



**CURVE DATA**  
 P.I. 103+46.66 "SR-56"  
 $\Delta = 15^\circ 50' 30.7''$  Rt.  
 $R = 1434.64'$   
 $e = 2.60\%$   
 $G_{max} = 0.66\%$

S:\2017\03\2017-401\_SR\_56\_Selma\_160873\Production Drawings\08 Superelevation Transition Diagrams\2017-401\_Superelevation.dwg, 49 2017-401\_Superelevation - Detail.dwg, 2/2/2018 3:31:11 PM

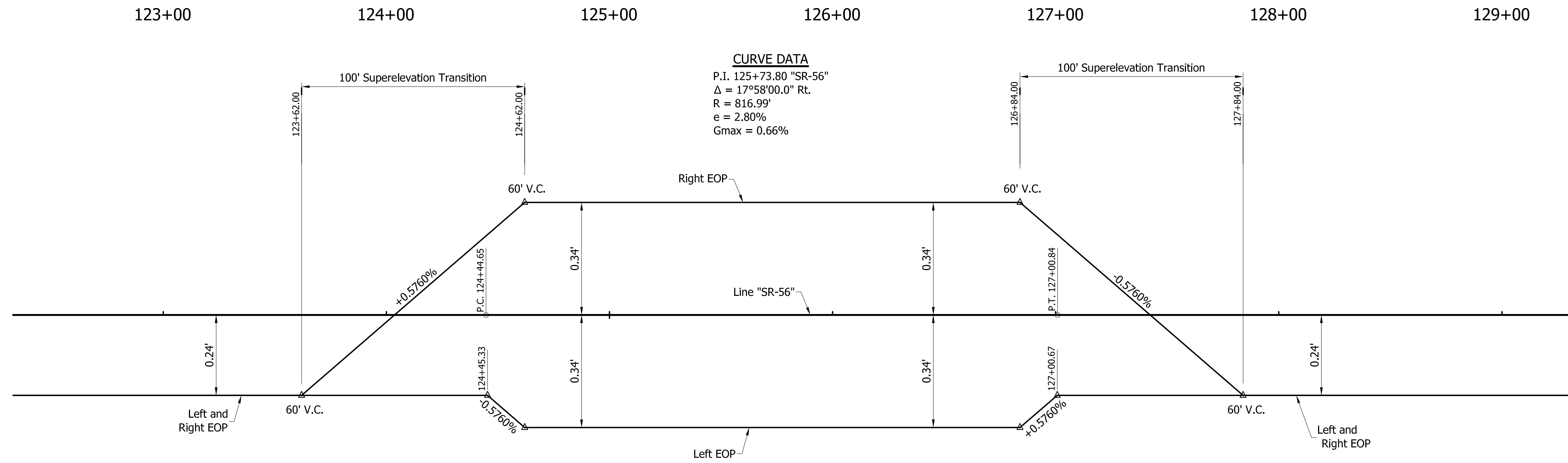
	<p><b>NOT FOR CONSTRUCTION</b></p>
--	------------------------------------

DESIGNED: JGP	DRAWN: JGP
CHECKED: GRW	CHECKED: GRW

INDIANA  
DEPARTMENT OF TRANSPORTATION

**SUPERELEVATION DIAGRAM**  
S.R. 56

HORIZONTAL SCALE 1" = 30'	BRIDGE FILE
VERTICAL SCALE 1" = .2'	DESIGNATION 1600873
SURVEY BOOK	SHEETS 53 of ----
CONTRACT R-39905	PROJECT 1600873



**CURVE DATA**  
 P.I. 125+73.80 "SR-56"  
 $\Delta = 17^\circ 58' 00.0''$  Rt.  
 $R = 816.99'$   
 $e = 2.80\%$   
 $G_{max} = 0.66\%$

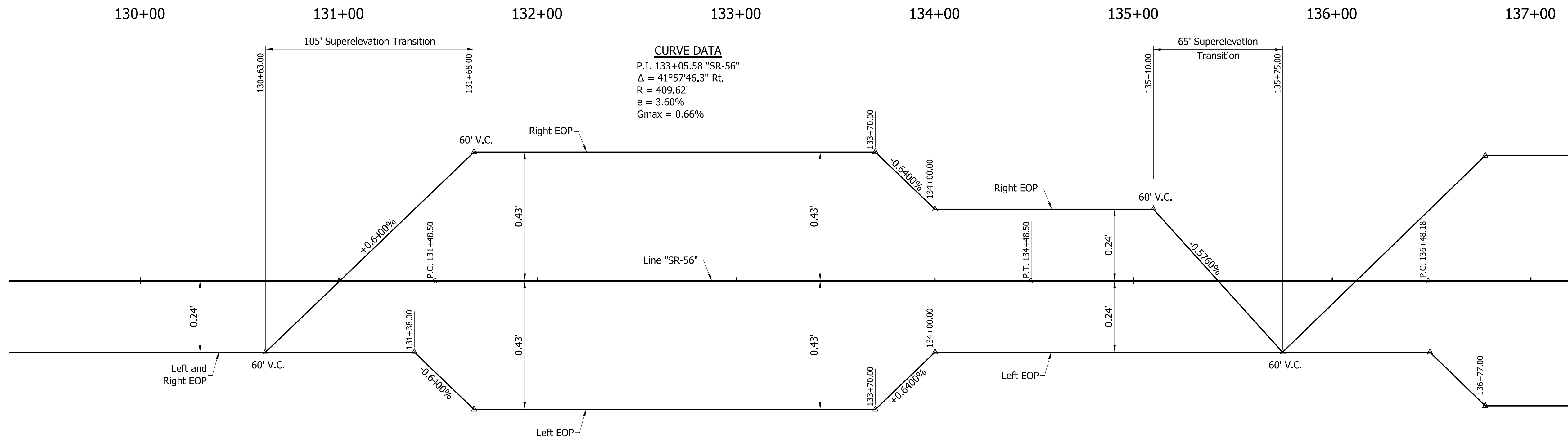
S:\2017\03\2017-401\_Sr\_56\_Selam\_160873\Production Drawings\08 Superelevation Transition Diagrams\2017-401\_Superelevation.dwg, 48 2017-401\_Superelevation.dwg, 2/2/2018 3:31:12 PM

<p><b>NOT FOR CONSTRUCTION</b></p>	
------------------------------------	--

DESIGNED: JGP	DRAWN: JGP
CHECKED: GRW	CHECKED: GRW

**INDIANA**  
**DEPARTMENT OF TRANSPORTATION**  
  
**SUPERELEVATION DIAGRAM**  
**S.R. 56**

HORIZONTAL SCALE 1" = 30'	BRIDGE FILE
VERTICAL SCALE 1" = .2'	DESIGNATION 1600873
SURVEY BOOK	SHEETS 54 of ----
CONTRACT R-39905	PROJECT 1600873



S:\2017\03\2017-401\_SR\_56\_Selam\_160823\Production Drawings\08 Superelevation Transition Diagrams\2017-401\_Superelevation.dwg, 50 2017-401\_Superelevation - Detail 04, 2/2/2018 3:31:13 PM

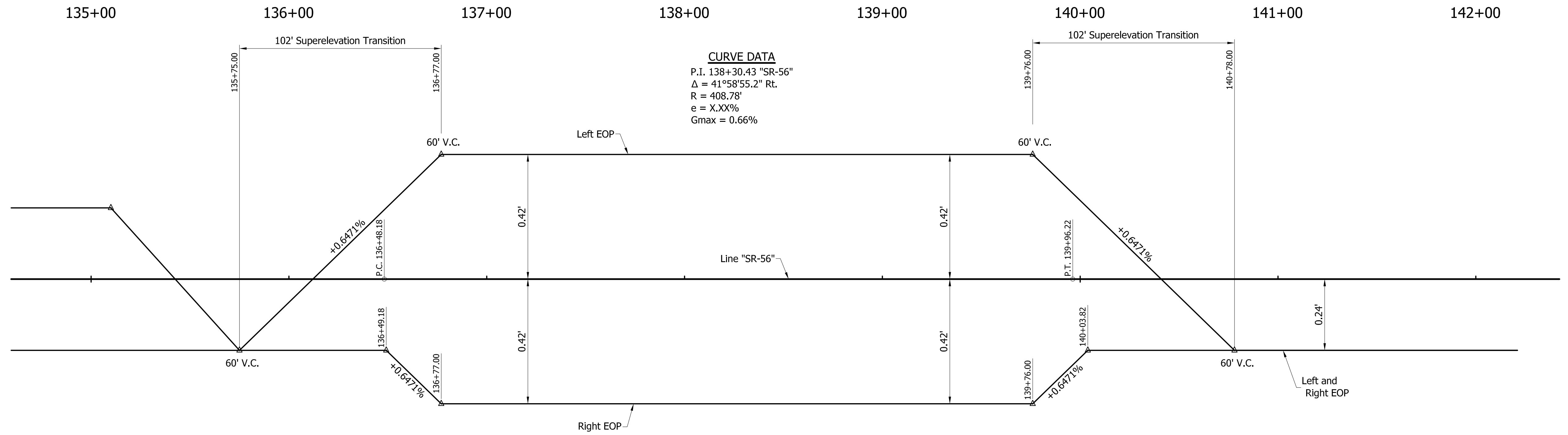
	<b>NOT FOR CONSTRUCTION</b>
--	-----------------------------

DESIGNED: JGP CHECKED: GRW	DRAWN: JGP CHECKED: GRW
-------------------------------	----------------------------

INDIANA  
DEPARTMENT OF TRANSPORTATION

**SUPERELEVATION DIAGRAM**  
S.R. 56

HORIZONTAL SCALE 1" = 30'	BRIDGE FILE
VERTICAL SCALE 1" = .2'	DESIGNATION 1600873
SURVEY BOOK	SHEETS 55 of ----
CONTRACT R-39905	PROJECT 1600873



S:\2017\03\2017-401-SR-56-Salem-160873\Production Drawings\08-Superelevation Transition Diagrams\2017-401-Superelevation.dwg, 5/1/2017 4:01:40 PM, Superelevation - Detail 05, 2/2/2008 3:31:13 PM

	<p><b>NOT FOR CONSTRUCTION</b></p>
--	------------------------------------

DESIGNED: JGP CHECKED: GRW	DRAWN: JGP CHECKED: GRW
-------------------------------	----------------------------

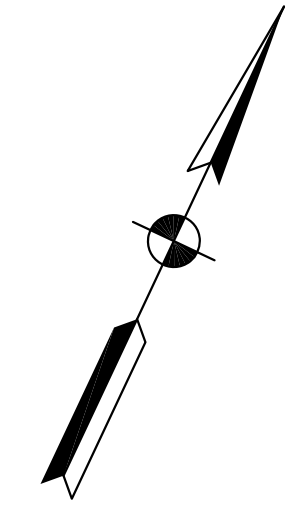
**INDIANA**  
**DEPARTMENT OF TRANSPORTATION**  
  
**SUPERELEVATION DIAGRAM**  
**S.R. 56**

HORIZONTAL SCALE 1" = 30'	BRIDGE FILE
VERTICAL SCALE 1" = .2'	DESIGNATION 1600873
SURVEY BOOK	SHEETS 56 of ----
CONTRACT R-39905	PROJECT 1600873



72+00 73+00 74+00 75+00 76+00 77+00 78+00

Southeast Quarter  
Section 13, T2N, R3E  
Washington Township  
Washington County



Baird Mobile Homes, Inc.

Entire Length of Existing Paved Side Ditch to be Cleared of all Vegetation and Debris as Part of Clearing R/W

Exist. R/W

Exist. R/W

Constr. Limits

Constr. Limits

BEGIN PROJECT  
STA. 74+29.12 "SR-56"

STR. NO. 300  
No Change Req'd

Line "SR-56"  
N64°49'20.5"E

S.R. 56 (Mulberry St.)

10'  
12'  
12'  
10'

10'  
12'  
12'  
10'

Constr. Limits

Constr. Limits

Exist. R/W

76+99, Mod. Cl. IV Drive Req'd. Rt.  
W=40', L=32', R=15',15'

Exist. R/W

Entire Length of Existing Paved Side Ditch to be Cleared of all Vegetation and Debris as Part of Clearing R/W

Collins, Kenneth W. & Ramona A

COLOR CODE FOR UTILITY LOCATIONS

<span style="color: red;">■</span>	ELECTRIC	<span style="color: green;">■</span>	SEWER (SANITARY)
<span style="color: magenta;">■</span>	GAS-OIL-STEAM	<span style="color: cyan;">■</span>	SEWER (STORM)
<span style="color: orange;">■</span>	TELEPHONE-CATV	<span style="border: 1px solid black;"> </span>	PROPOSED CONSTRUCTION
<span style="color: blue;">■</span>	WATER		

<b>(A)</b> PCCP FULL DEPTH PAVEMENT-MAINLINE (See Typical Cross Section Sheet)	<b>(D1)</b> HMA FOR APPROACHES 165#/syd HMA Type B on 275#/syd HMA Intermediate Type B on 880#/syd HMA Base, Type B on Subgrade Treatment Type II	<b>(J)</b> HMA SHOULDER (See Typical Cross Section Sheet)	<b>(K)</b> HMA FULL DEPTH PAVEMENT-MAINLINE (See Typical Cross Section Sheet)
		<b>(J1)</b> PCCP SHOULDER (See Typical Cross Section Sheet)	

**NOT FOR CONSTRUCTION**

DESIGNED: _____ BDC	DRAWN: _____ BDC
CHECKED: _____ GRW	CHECKED: _____ GRW

**INDIANA  
DEPARTMENT OF TRANSPORTATION**

**CONSTRUCTION DETAILS**

**S.R. 56**

HORIZONTAL SCALE 1" = 20'	BRIDGE FILE
VERTICAL SCALE 1" = 20'	DESIGNATION 1600873
SURVEY BOOK	SHEETS
CONTRACT R-39905	57 of --- PROJECT 1600873

S:\2017\03\2017-401\_Sr\_56\_Selam\_1600873\Production Drawings\09-Details\09a-Construction Details\SR-56.dwg, 5/2/2017 4:01:01 PM, Construction Details\SR-56.dwg, 5/2/2017 4:01:01 PM, Construction Details\SR-56.dwg, 5/2/2017 4:01:01 PM, Construction Details\SR-56.dwg, 5/2/2017 4:01:01 PM

78+00

79+00

80+00

81+00

82+00

83+00

84+00

Southeast Quarter Section 13, T2N, R4E Washington Township Washington County

Southwest Quarter Section 18, T2N, R4E Washington Township Washington County

Humphrey, Wilma

Baird Mobile Homes, Inc.

Baird Mobile Homes, Inc.

78+89, Mod. Cl. V Drive Req'd. Lt. W=24', L=25', R=15',15' STR. NO. 7A 34' of 21" Type 3 Pipe w/2 Pipe End Sections Req'd.

5 Tons Uniform Riprap on 11 Sys. Geotextile for Riprap, Type 2A

79+25, STR. NO. 7 Manhole Type "K-4" & 134' of 42" Type 2 Pipe Req'd.

3 Tons Uniform Riprap on 9 Sys. Geotextile for Riprap, Type 2A

5 Tons Uniform Riprap on 11 Sys. Geotextile for Riprap, Type 2A

83+34, Mod. Cl. II Drive Req'd. Lt. W=27', L=23', R=15',20' STR. NO. 8A 40' of 18" Type 3 Pipe w/2 Pipe End Sections Req'd.

82+56, Mod. Cl. II Drive Req'd. Lt. W=14', L=24', R=15',15' STR. NO. 7D 30' of 21" Type 3 Pipe w/2 Pipe End Sections Req'd.

81+94, STR. NO. 401 Adjust Casting to Grade

S.R. 56 (Mulberry St.)

N64°49'20.5"E Line "SR-56"

Collins, Kenneth W. & Ramona A

Antoine, Arthur C/O William Antoine

Ronpart, INC

Webster, Clifford K & Janice E TRUST

Thompson, Billy I

Nichols TRUST

79+74, Mod. Cl. IV Drive Req'd. Rt. W=18', L=23', R=15',15' STR. NO. 7B 34' of 15" Type 3 Pipe w/2 Pipe End Sections Req'd.

3 Tons Uniform Riprap on 7 Sys. Geotextile for Riprap, Type 2A

3 Tons Uniform Riprap on 7 Sys. Geotextile for Riprap, Type 2A

81+57, Mod. Cl. IV Drive Req'd. Rt. W=23', L=24', R=15',15' STR. NO. 7C 39' of 15" Type 3 Pipe w/2 Pipe End Sections Req'd.

3 Tons Uniform Riprap on 7 Sys. Geotextile for Riprap, Type 2A

3 Tons Uniform Riprap on 7 Sys. Geotextile for Riprap, Type 2A

82+69, Mod. Cl. II Drive Req'd. Rt. W=19', L=29', R=15',15' STR. NO. 7E 35' of 15" Type 3 Pipe w/2 Pipe End Sections Req'd.

83+00, STR. NO. 8 Manhole Type "J-4" & 370' of 36" Type 2 Pipe Req'd.

83+71, Mod. Cl. IV Drive Req'd. Rt. W=40', L=22', R=20',15'

83+98, STR. NO. 8B Inlet Type "E-7" & 73' of 15" Type 2 Pipe w/1 Pipe End Section Req'd.

COLOR CODE FOR UTILITY LOCATIONS

<span style="color: red;">█</span> ELECTRIC	<span style="color: green;">█</span> SEWER (SANITARY)
<span style="color: magenta;">█</span> GAS-OIL-STEAM	<span style="color: cyan;">█</span> SEWER (STORM)
<span style="color: orange;">█</span> TELEPHONE-CATV	<span style="border: 1px solid black;">█</span> PROPOSED CONSTRUCTION
<span style="color: blue;">█</span> WATER	

**LEGEND**

(A) PCCP FULL DEPTH PAVEMENT-MAINLINE (See Typical Cross Section Sheet)	(D) HMA FOR APPROACHES 165#/syd HMA Type B on 385#/syd HMA Intermediate Type B on Subgrade Treatment Type II	(O1) HMA FOR APPROACHES 165#/syd HMA Type B on 275#/syd HMA Intermediate Type B on 880#/syd HMA Base, Type B on Subgrade Treatment Type II	(J) HMA SHOULDER (See Typical Cross Section Sheet)
(C1) PCCP FOR APPROACHES 9" PCCP on Subgrade Treatment Type II			(J1) PCCP SHOULDER (See Typical Cross Section Sheet)
			(K) HMA FULL DEPTH PAVEMENT-MAINLINE (See Typical Cross Section Sheet)

NOT FOR CONSTRUCTION

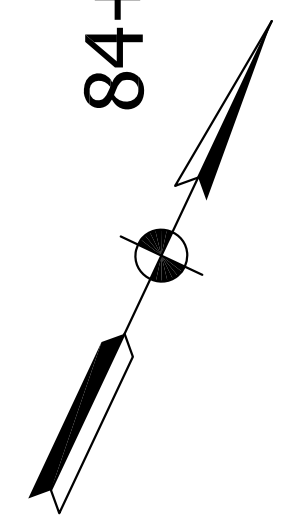
DESIGNED: BDC	DRAWN: BDC
CHECKED: GRW	CHECKED: GRW

INDIANA DEPARTMENT OF TRANSPORTATION

CONSTRUCTION DETAILS

S.R. 56

HORIZONTAL SCALE 1" = 20'	BRIDGE FILE
VERTICAL SCALE 1" = 20'	DESIGNATION 1600873
SURVEY BOOK	SHEETS 58 of ----
CONTRACT R-39905	PROJECT 1600873



S:\2017\03\2017-401\_Sr\_56\_Selma\_1600873\Production Drawings\09-Details\SR-56.dwg, 53 2017-04-01 09:56:40, 2/2/2020 3:29:52 PM

84+00

85+00

86+00

87+00

88+00

89+00

90+00

Southwest Quarter  
Section 18, T2N, R4E  
Washington Township  
Washington County

Baird Mobile Homes, Inc.

88+22, STR. NO. 13  
Manhole Type "J-4" &  
117' of 36" Type 2  
Pipe Req'd.

88+14, STR. NO. 12  
Inlet Type "J-10" &  
18' of 15" Type 2  
Pipe Req'd.

Nicholson,  
Raymond  
Edward

87+79, STR. NO. 312  
Remove Exist. 4" PVC  
to Daylight

87+69, Mod. Cl. I Drive Req'd. Lt.  
W=8', L=24', R=10',10'

87+16, STR. NO. 10A  
Inlet Type "J-10" &  
8' of 12" Type 2 Pipe  
Req'd.

Medlock, David

Agan, John M. & Annette R.

89+63, Mod. Cl. III Drive Req'd. Lt.  
W=24', L=24', R=10',20'

89+91, STR. NO. 15SD  
60' of 12" Slotted  
Vane Drain Pipe Req'd.

89+94, STR. NO. 19  
Inlet Type "J-10" &  
18' of 12" Type 2 Pipe  
Req'd.

85+22, Mod. Cl. IV Drive Req'd. Lt.  
W=31', L=25', R=20',20'  
STR. NO. 8D  
51' of 15" Type 3 Pipe  
w/2 Pipe End Sections Req'd.

3 Tons Uniform Riprap on  
7 Sys. Geotextile for Riprap, Type 2A

86+63, STR. NO. 404  
Adjust Casting to Grade

85+53, STR. NO. 403  
Adjust Casting to Grade

86+55, Mod. Cl. IV Drive Req'd. Lt.  
W=44', L=23', R=15',15'

87+05, STR. NO. 10  
Inlet Type "M-10" &  
17' of 12" Type 2 Pipe  
Req'd.

88+72, Mod. Cl. III Drive Req'd. Lt  
W=22', L=24', R=10',10'

89+53, STR. NO. 406  
Adjust Casting to Grade

89+30, STR. NO. 15A  
Slotted Drain Cleanout Port Type II &  
12' of 12" Type 2 Pipe  
Req'd.

89+15, STR. NO. 15  
Inlet Type "M-10" &  
98' of 12" Type 2 Pipe  
Req'd.

Temp. R/W for  
Drive  
Constr.

S.R. 56 (Mulberry St.)

N64°49'20.5"E  
Line "SR-56"

87+10, STR. NO. 11  
Inlet Type "J-10" &  
18' of 12" Type Type 2 Pipe  
Pipe Req'd.

89+74, STR. NO. 18  
Inlet Type "J-10" &  
19' of 12" Type 2 Pipe  
Req'd.

89+85, STR. NO. 17  
Manhole Type "J-4" &  
158' of 36" Type 2  
Pipe Req'd.

89+38, Mod. Cl. III Drive Req'd. Rt.  
W=24', L=20', R=10',10'

84+78, Mod. Cl. IV Drive Req'd. Rt.  
W=30', L=21', R=20',0'

85+10, Mod. Cl. IV Drive Req'd. Rt.  
W=36', L=18.5', R=20',20'

85+38, STR. NO. 8C  
105' of 15" Type 3 Pipe  
w/2 Pipe End Sections Req'd.

86+52, Mod. Cl. IV Drive Req'd. Rt.  
W=50', L=18', R=15',20'

87+00, STR. NO. 9  
Manhole Type "J-4" &  
395' of 36" Type 2  
Pipe Req'd.

88+22, STR. NO. 14  
Inlet Type "J-10" &  
16' of 12" Type 2 Pipe  
Req'd.

87+86, Mod. Cl. III Drive Req'd. Rt.  
W=36', L=15', R=20',8'

88+60, Mod. Cl. III Drive Req'd. Rt.  
W=38', L=15', R=8',10'

COLOR CODE FOR UTILITY LOCATIONS

- ELECTRIC
- SEWER (SANITARY)
- GAS-OIL-STEAM
- SEWER (STORM)
- TELEPHONE-CATV
- PROPOSED CONSTRUCTION
- WATER

Nice, Robert L & Elaine  
Ceward & Sharon Nice

(A) PCCP FULL DEPTH PAVEMENT-MAINLINE (See Typical Cross Section Sheet)	(D) HMA FOR APPROACHES 165#/syd HMA Type B on 385#/syd HMA Intermediate Type B on Subgrade Treatment Type II	(DI) HMA FOR APPROACHES 165#/syd HMA Type B on 275#/syd HMA Intermediate Type B on 880#/syd HMA Base, Type B on Subgrade Treatment Type II	(J) PCCP SHOULDER (See Typical Cross Section Sheet)
(C) PCCP FOR APPROACHES 6" PCCP on Subgrade Treatment Type II	(E) HMA SHOULDERS 165#/syd HMA Type B on 385#/syd HMA Intermediate Type B on Subgrade Treatment Type II	(J) HMA SHOULDER (See Typical Cross Section Sheet)	(K) HMA FULL DEPTH PAVEMENT-MAINLINE (See Typical Cross Section Sheet)
(CI) PCCP FOR APPROACHES 9" PCCP on Subgrade Treatment Type II			(L) Integral Concrete Curb (Vertical)
			(15) Modified Combined Concrete Curb and Gutter (1.5' Gutter)

NOT FOR  
CONSTRUCTION

DESIGNED: BDC	DRAWN: BDC
CHECKED: GRW	CHECKED: GRW

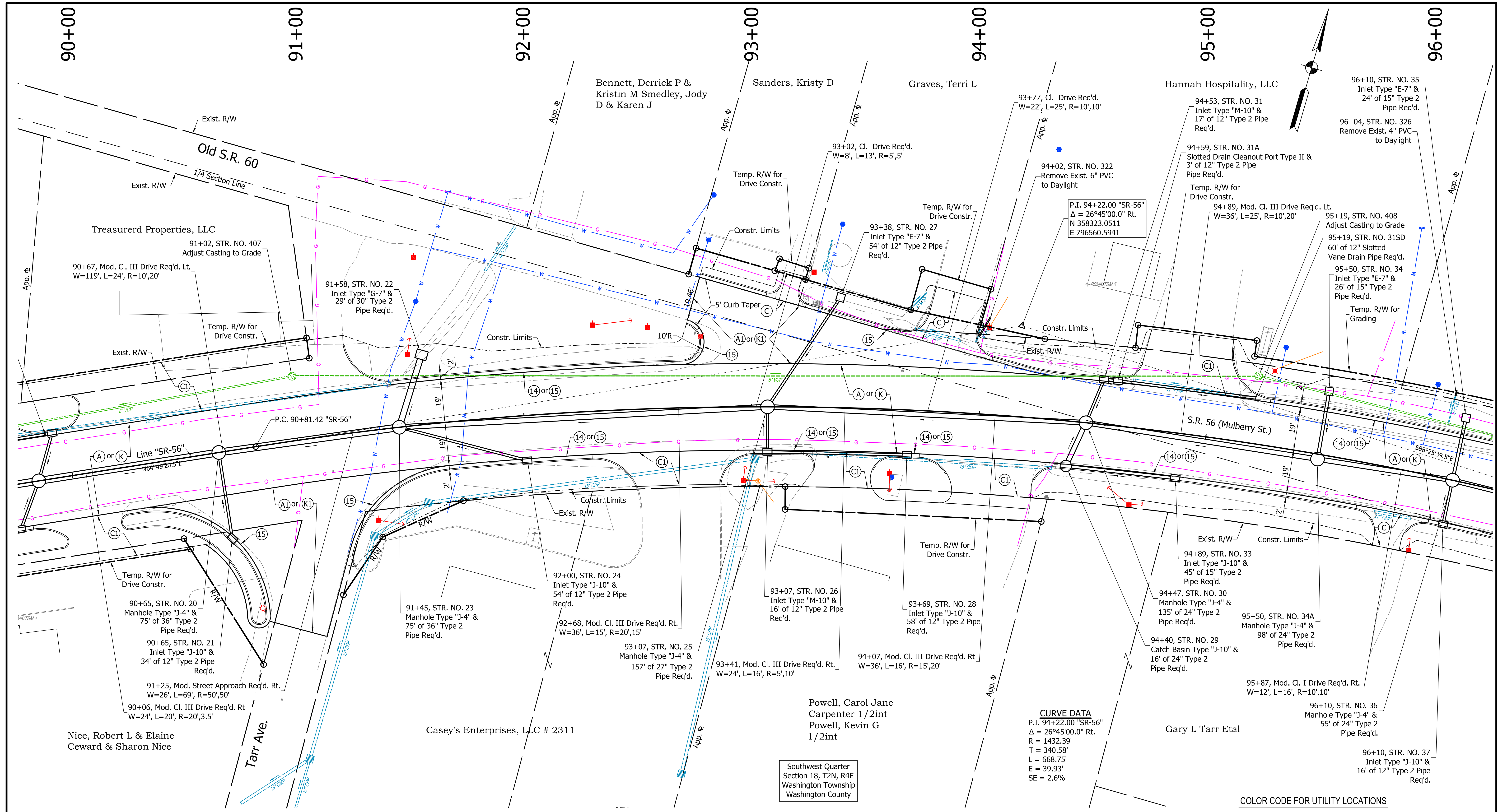
**INDIANA  
DEPARTMENT OF TRANSPORTATION**

**CONSTRUCTION DETAILS**

**S.R. 56**

HORIZONTAL SCALE 1" = 20'	BRIDGE FILE
VERTICAL SCALE 1" = 20'	DESIGNATION 1600873
SURVEY BOOK	SHEETS 59 of ----
CONTRACT R-39905	PROJECT 1600873

S:\2017\03\2017-401-01-Construction Details\SR-56.dwg, 5/4/2017 4:01:01 PM, Construction Details\SR-56.dwg, 5/4/2017 4:01:01 PM, Construction Details\SR-56.dwg, 5/4/2017 4:01:01 PM



P.I. 94+22.00 "SR-56"  
 $\Delta = 26^\circ 45' 00.0''$  Rt.  
 N 358323.0511  
 E 796560.5941

**CURVE DATA**  
 P.I. 94+22.00 "SR-56"  
 $\Delta = 26^\circ 45' 00.0''$  Rt.  
 R = 1432.39'  
 T = 340.58'  
 L = 668.75'  
 E = 39.93'  
 SE = 2.6%

LEGEND			
(A) PCCP FULL DEPTH PAVEMENT-MAINLINE (See Typical Cross Section Sheet)	(C) PCCP FOR APPROACHES 6" PCCP on Subgrade Treatment Type II	(D) HMA FOR APPROACHES 165#/syd HMA Type B on 275#/syd HMA Intermediate Type B on 880#/syd HMA Base, Type B on Subgrade Treatment Type II	(K1) HMA FULL DEPTH PAVEMENT-STREET APPROACH 1485#/syd HMA for Approaches, Type A on 4 in. Depth Compacted Aggregate Base No. 53 on Geotextile for Pavement Type 1B on Modified Subgrade Treatment Type 1B (14" Chemical Soil Modification w/6% Cement)
(A1) PCCP FULL DEPTH PAVEMENT-STREET APPROACH 10 in. Plain Jointed QC/QA PCCP on Subbase for PCCP on Modified Subgrade Treatment Type 1B (14" Chemical Soil Modification w/6% Cement)	(C1) PCCP FOR APPROACHES 9" PCCP on Subgrade Treatment Type II	(J) HMA SHOULDER (See Typical Cross Section Sheet)	(14) Integral Concrete Curb (Vertical)
	(D) HMA FOR APPROACHES 165#/syd HMA Type B on 385#/syd HMA Intermediate Type B on Subgrade Treatment Type II	(11) PCCP SHOULDER (See Typical Cross Section Sheet)	(15) Modified Combined Concrete Curb and Gutter (1.5' Gutter)
		(K) HMA FULL DEPTH PAVEMENT-MAINLINE (See Typical Cross Section Sheet)	

NOT FOR CONSTRUCTION

DESIGNED: _____ BDC	DRAWN: _____ BDC
CHECKED: _____ GRW	CHECKED: _____ GRW

**INDIANA  
DEPARTMENT OF TRANSPORTATION**

**CONSTRUCTION DETAILS  
S.R. 56**

HORIZONTAL SCALE 1" = 20'	BRIDGE FILE
VERTICAL SCALE 1" = 20'	DESIGNATION 1600873
SURVEY BOOK	SHEETS
CONTRACT R-39905	60 of ---- PROJECT 1600873

COLOR CODE FOR UTILITY LOCATIONS

- ELECTRIC
- GAS-OIL-STEAM
- TELEPHONE-CATV
- WATER
- SEWER (SANITARY)
- SEWER (STORM)
- PROPOSED CONSTRUCTION

S:\2017\03\2017-401\_S.R. 56\_Selmon\_1608873\Production Drawings\09-Details\Sheet\09-Construction Details\SR-56.dwg, SS, 2017-04-10 10:58:56 AM, SS, 2017-04-10 10:58:56 AM, 2/12/2018 3:29:59 PM

96+00

97+00

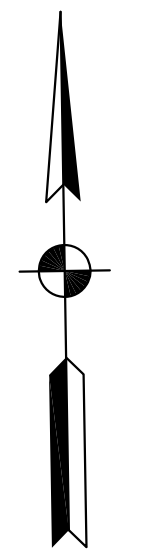
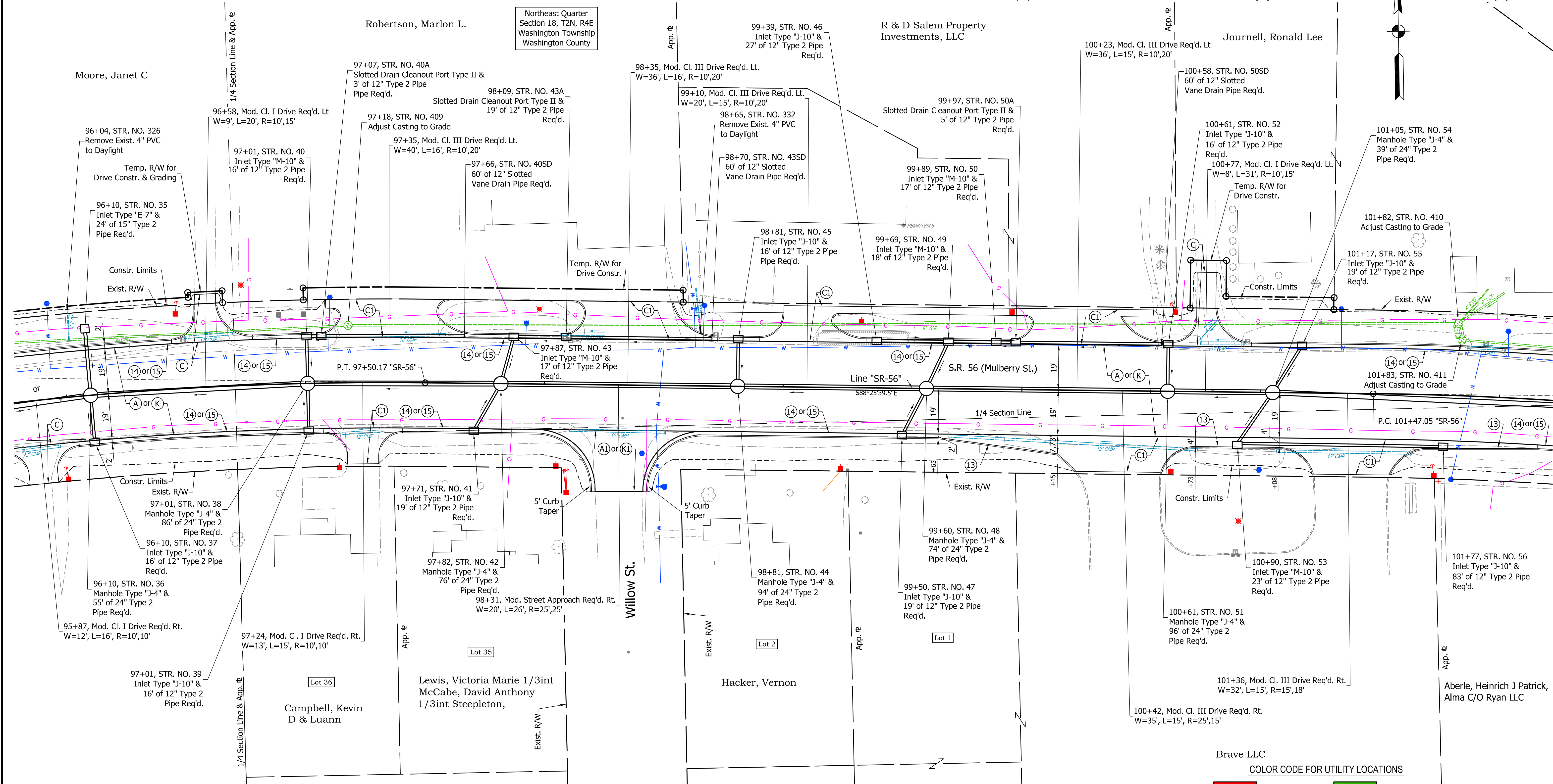
98+00

99+00

100+00

101+00

102+00



**LEGEND**

- (A) PCCP FULL DEPTH PAVEMENT-MAINLINE (See Typical Cross Section Sheet)
- (A1) PCCP FULL DEPTH PAVEMENT-STREET APPROACH 10 in. Plain Jointed QC/QA PCCP on Subbase for PCCP on Modified Subgrade Treatment Type 1B (14" Chemical Soil Modification w/6% Cement)
- (C) PCCP FOR APPROACHES 6" PCCP on Subgrade Treatment Type II
- (C1) PCCP FOR APPROACHES 9" PCCP on Subgrade Treatment Type II
- (K) HMA FULL DEPTH PAVEMENT-MAINLINE (See Typical Cross Section Sheet)
- (K1) HMA FULL DEPTH PAVEMENT-STREET APPROACH 1485#/syd HMA for Approaches, Type A on 4 in. Depth Compacted Aggregate Base No. 53 on Geotextile for Pavement Type 1B on Modified Subgrade Treatment Type 1B (14" Chemical Soil Modification w/6% Cement)
- (13) Curb, Concrete
- (14) Integral Concrete Curb (Verical)
- (15) Modified Combined Concrete Curb and Gutter (1.5' Gutter)

**COLOR CODE FOR UTILITY LOCATIONS**

<span style="color: red;">█</span>	ELECTRIC	<span style="color: green;">█</span>	SEWER (SANITARY)
<span style="color: magenta;">█</span>	GAS-OIL-STEAM	<span style="color: cyan;">█</span>	SEWER (STORM)
<span style="color: orange;">█</span>	TELEPHONE-CATV	<span style="border: 1px solid black; display: inline-block; width: 10px; height: 10px;"></span>	PROPOSED CONSTRUCTION
<span style="color: blue;">█</span>	WATER		

**NOT FOR CONSTRUCTION**

DESIGNED: BDC	DRAWN: BDC
CHECKED: GRW	CHECKED: GRW

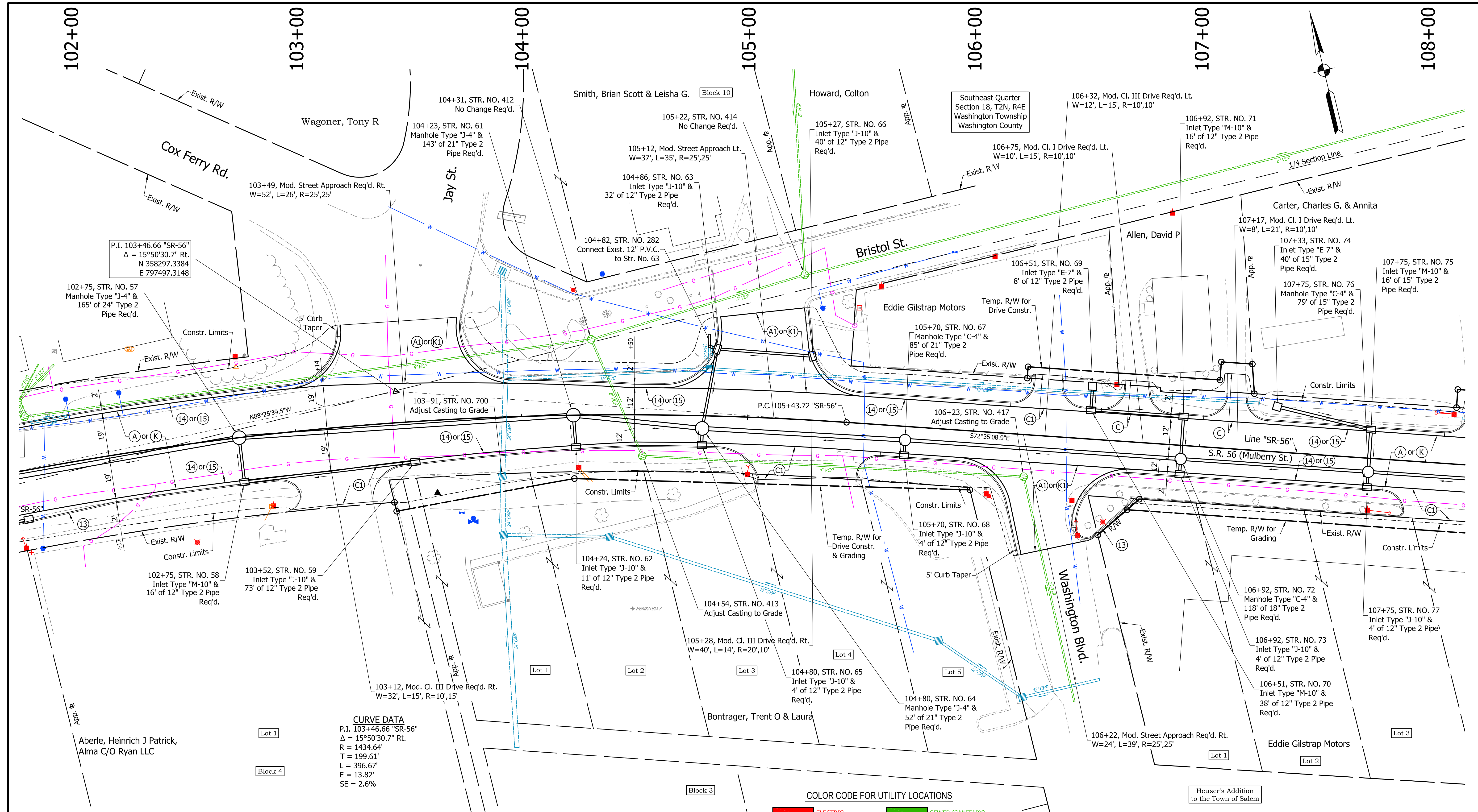
**INDIANA DEPARTMENT OF TRANSPORTATION**

**CONSTRUCTION DETAILS**

**S.R. 56**

HORIZONTAL SCALE	BRIDGE FILE
1" = 20'	
VERTICAL SCALE	DESIGNATION
1" = 20'	1600873
SURVEY BOOK	SHEETS
	61 of ----
CONTRACT	PROJECT
R-39905	1600873

S:\2017\03\2017-401\_S.R. 56\_Salem\_1600873\Production Drawings\09-Details\09-Details-SR-56.dwg, 5/6 2017-04-01 09:58:56, 2/12/2018 3:40:04 PM



P.I. 103+46.66 "SR-56"  
 $\Delta = 15^\circ 50' 30.7''$  Rt.  
 N 358297.3384  
 E 797497.3148

**CURVE DATA**  
 P.I. 103+46.66 "SR-56"  
 $\Delta = 15^\circ 50' 30.7''$  Rt.  
 R = 1434.64'  
 T = 199.61'  
 L = 396.67'  
 E = 13.82'  
 SE = 2.6%

**COLOR CODE FOR UTILITY LOCATIONS**

- ELECTRIC
- GAS-OIL-STEAM
- TELEPHONE-CATV
- WATER
- SEWER (SANITARY)
- SEWER (STORM)
- PROPOSED CONSTRUCTION

<b>LEGEND</b>			
<p>(A) PCCP FULL DEPTH PAVEMENT-MAINLINE (See Typical Cross Section Sheet)</p> <p>(A1) PCCP FULL DEPTH PAVEMENT-STREET APPROACH 10 in. Plain Jointed QC/QA PCCP on Subbase for PCCP on Modified Subgrade Treatment Type IB (14" Chemical Soil Modification w/6% Cement)</p>	<p>(C) PCCP FOR APPROACHES 6" PCCP on Subgrade Treatment Type II</p> <p>(C1) PCCP FOR APPROACHES 9" PCCP on Subgrade Treatment Type II</p>	<p>(K) HMA FULL DEPTH PAVEMENT-MAINLINE (See Typical Cross Section Sheet)</p> <p>(K1) HMA FULL DEPTH PAVEMENT-STREET APPROACH 1485#/syd HMA for Approaches, Type A on 4 in. Depth Compacted Aggregate Base No. 53 on Geotextile for Pavement Type IB on Modified Subgrade Treatment Type IB (14" Chemical Soil Modification w/6% Cement)</p>	<p>(13) Curb, Concrete</p> <p>(14) Integral Concrete Curb (Vertical)</p> <p>(15) Modified Combined Concrete Curb and Gutter (1.5' Gutter)</p>

<b>NOT FOR CONSTRUCTION</b>	
DESIGNED: BDC	DRAWN: BDC
CHECKED: GRW	CHECKED: GRW

**INDIANA  
DEPARTMENT OF TRANSPORTATION**

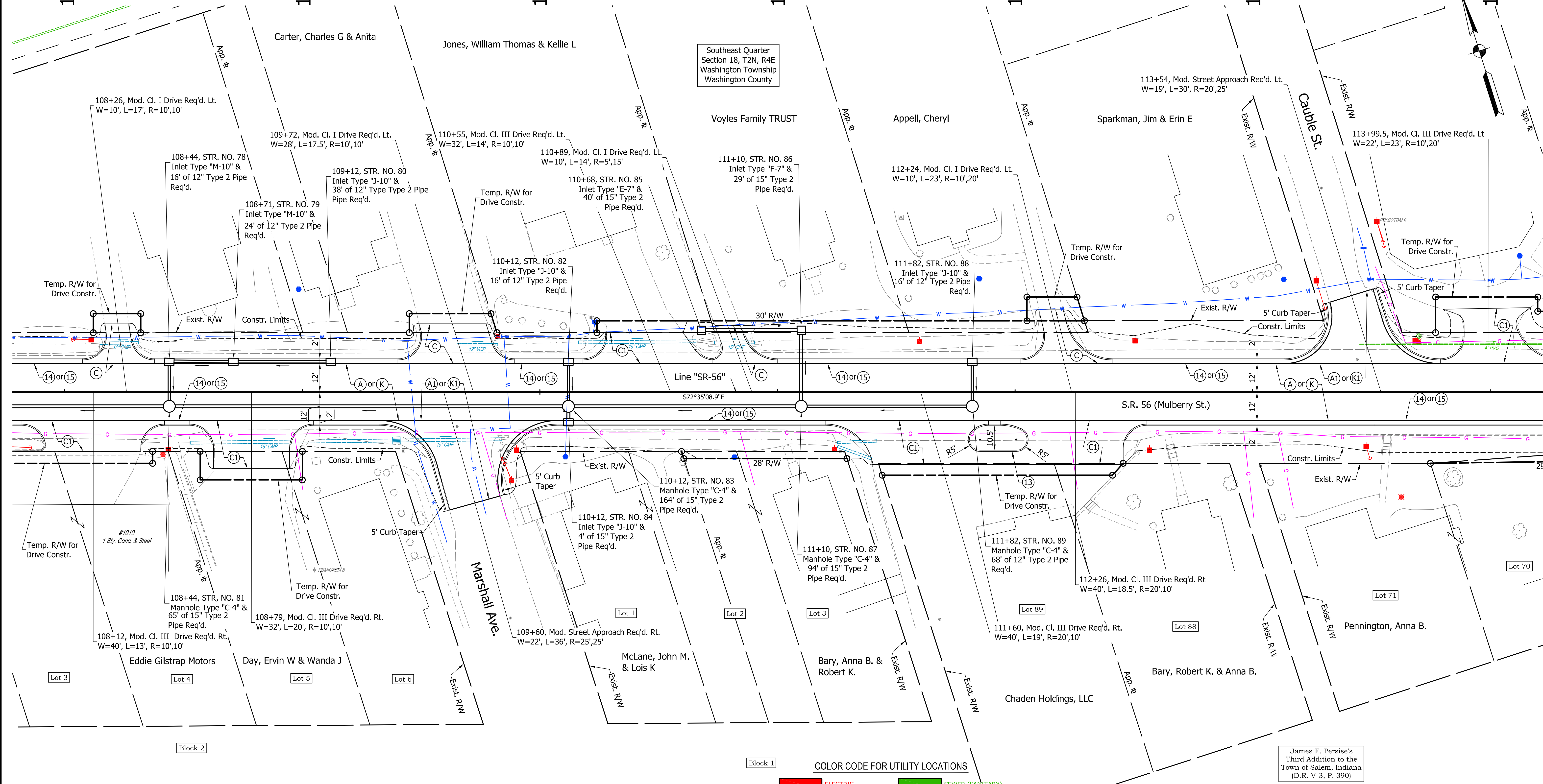
**CONSTRUCTION DETAILS**

**S.R. 56**

HORIZONTAL SCALE 1" = 20'	BRIDGE FILE
VERTICAL SCALE 1" = 20'	DESIGNATION 1600873
SURVEY BOOK	SHEETS
CONTRACT R-39905	62 of ---- PROJECT 1600873

S:\2017\03\2017-401\_S.R. 56 Salem, IN\080873\Production Drawings\08-Details\SR-56.dwg, 17:01:40:10:01-Construction Details-08-56.dwg, 2/2/2020 3:40:08 PM

108+00 109+00 110+00 111+00 112+00 113+00 114+00



Southeast Quarter  
Section 18, T2N, R4E  
Washington Township  
Washington County

James F. Persie's  
Third Addition to the  
Town of Salem, Indiana  
(D.R. V-3, P. 390)

LEGEND			
(A) PCCP FULL DEPTH PAVEMENT-MAINLINE (See Typical Cross Section Sheet)	(C) PCCP FOR APPROACHES 6" PCCP on Subgrade Treatment Type II	(K) HMA FULL DEPTH PAVEMENT-MAINLINE (See Typical Cross Section Sheet)	(13) Curb, Concrete
(A1) PCCP FULL DEPTH PAVEMENT-STREET APPROACH 10 in. Plain Jointed QC/QA PCCP on Subbase for PCCP on Modified Subgrade Treatment Type IB (14" Chemical Soil Modification w/6% Cement)	(C1) PCCP FOR APPROACHES 9" PCCP on Subgrade Treatment Type II	(K1) HMA FULL DEPTH PAVEMENT-STREET APPROACH 1485#/syd HMA for Approaches, Type A on 4 in. Depth Compacted Aggregate Base No. 53 on Geotextile for Pavement Type IB on Modified Subgrade Treatment Type IB (14" Chemical Soil Modification w/6% Cement)	(14) Integral Concrete Curb (Vertical)
			(15) Modified Combined Concrete Curb and Gutter (1.5' Gutter)

COLOR CODE FOR UTILITY LOCATIONS			
[Red Box]	ELECTRIC	[Green Box]	SEWER (SANITARY)
[Magenta Box]	GAS-OIL-STEAM	[Cyan Box]	SEWER (STORM)
[Orange Box]	TELEPHONE-CATV	[White Box]	PROPOSED CONSTRUCTION
[Blue Box]	WATER		

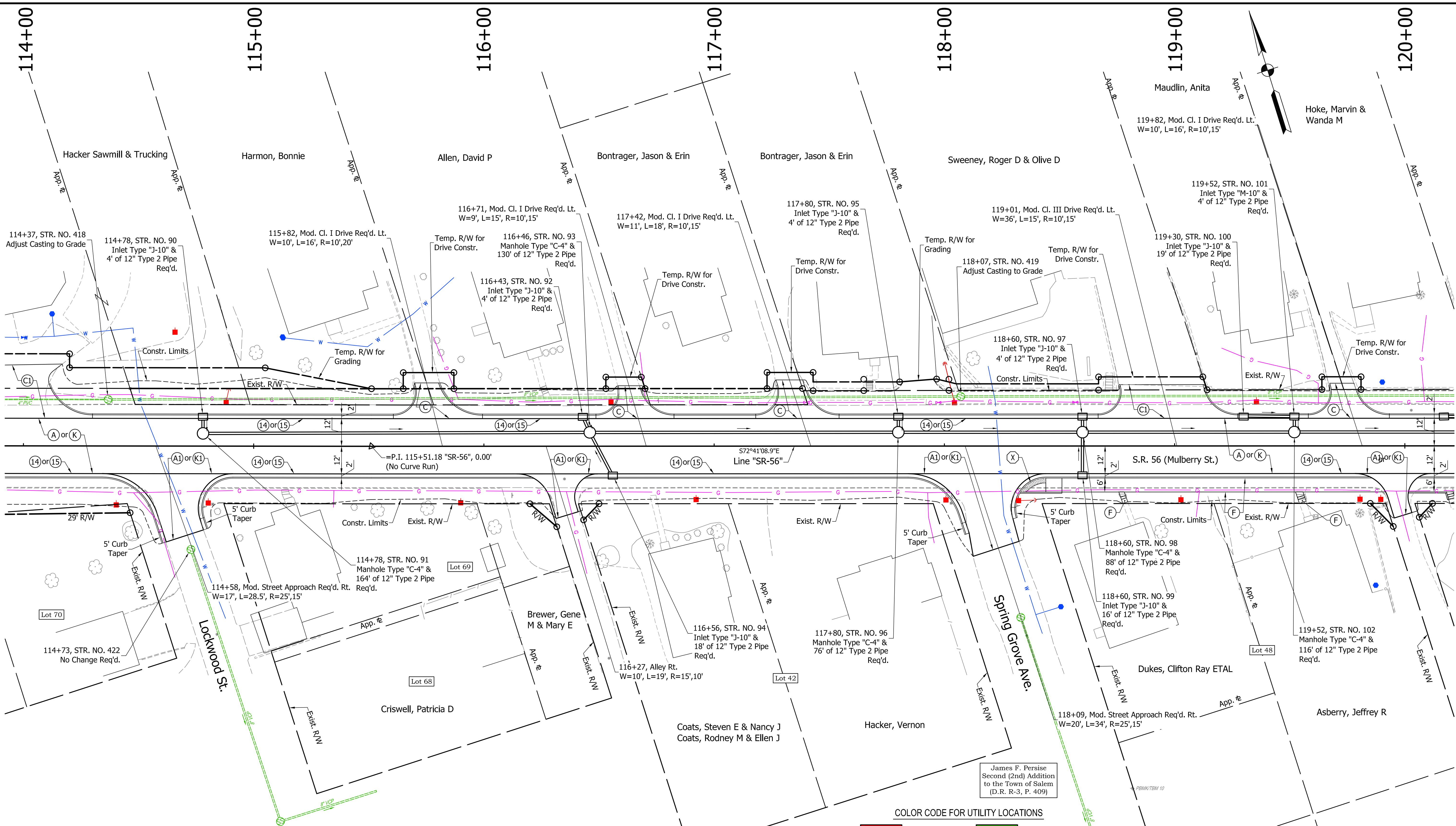
NOT FOR  
CONSTRUCTION

DESIGNED: BDC	DRAWN: BDC
CHECKED: GRW	CHECKED: GRW

<b>INDIANA DEPARTMENT OF TRANSPORTATION</b>	
<b>CONSTRUCTION DETAILS</b>	
<b>S.R. 56</b>	

HORIZONTAL SCALE 1" = 20'	BRIDGE FILE
VERTICAL SCALE 1" = 20'	DESIGNATION 1600873
SURVEY BOOK	SHEETS
CONTRACT R-39905	63 of --- PROJECT 1600873

S:\2017\03\2017-401\_S.R. 56 Salem, IN\080873\Production Drawings\08-Details\08-Details-08-07-2017.dwg, SB 2017-401-CR-56-56-07, 2/12/2018 3:46:12 PM



LEGEND			
(A) PCCP FULL DEPTH PAVEMENT-MAINLINE (See Typical Cross Section Sheet)	(C) PCCP FOR APPROACHES 6" PCCP on Subgrade Treatment Type II	(K) HMA FULL DEPTH PAVEMENT-MAINLINE (See Typical Cross Section Sheet)	(X) Curb Ramp (See Curb Ramp Details for Type and Layout)
(A1) PCCP FULL DEPTH PAVEMENT-STREET APPROACH 10 in. Plain Jointed QC/QA PCCP on Subbase for PCCP on Modified Subgrade Treatment Type IB	(C1) PCCP FOR APPROACHES 9" PCCP on Subgrade Treatment Type II	(K1) HMA FULL DEPTH PAVEMENT-STREET APPROACH 1485#/syd HMA for Approaches, Type A on 4 in. Depth Compacted Aggregate Base No. 53 on Geotextile for Pavement Type IB on Modified Subgrade Treatment Type IB	(14) Integral Concrete Curb (Verical)
(14" Chemical Soil Modification w/6% Cement)	(F) Sidewalk, Concrete	(15) Modified Combined Concrete Curb and Gutter (1.5' Gutter)	

**COLOR CODE FOR UTILITY LOCATIONS**

- ELECTRIC
- SEWER (SANITARY)
- GAS-OIL-STEAM
- SEWER (STORM)
- TELEPHONE-CATV
- PROPOSED CONSTRUCTION
- WATER

**NOT FOR CONSTRUCTION**

DESIGNED: BDC	DRAWN: BDC
CHECKED: GRW	CHECKED: GRW

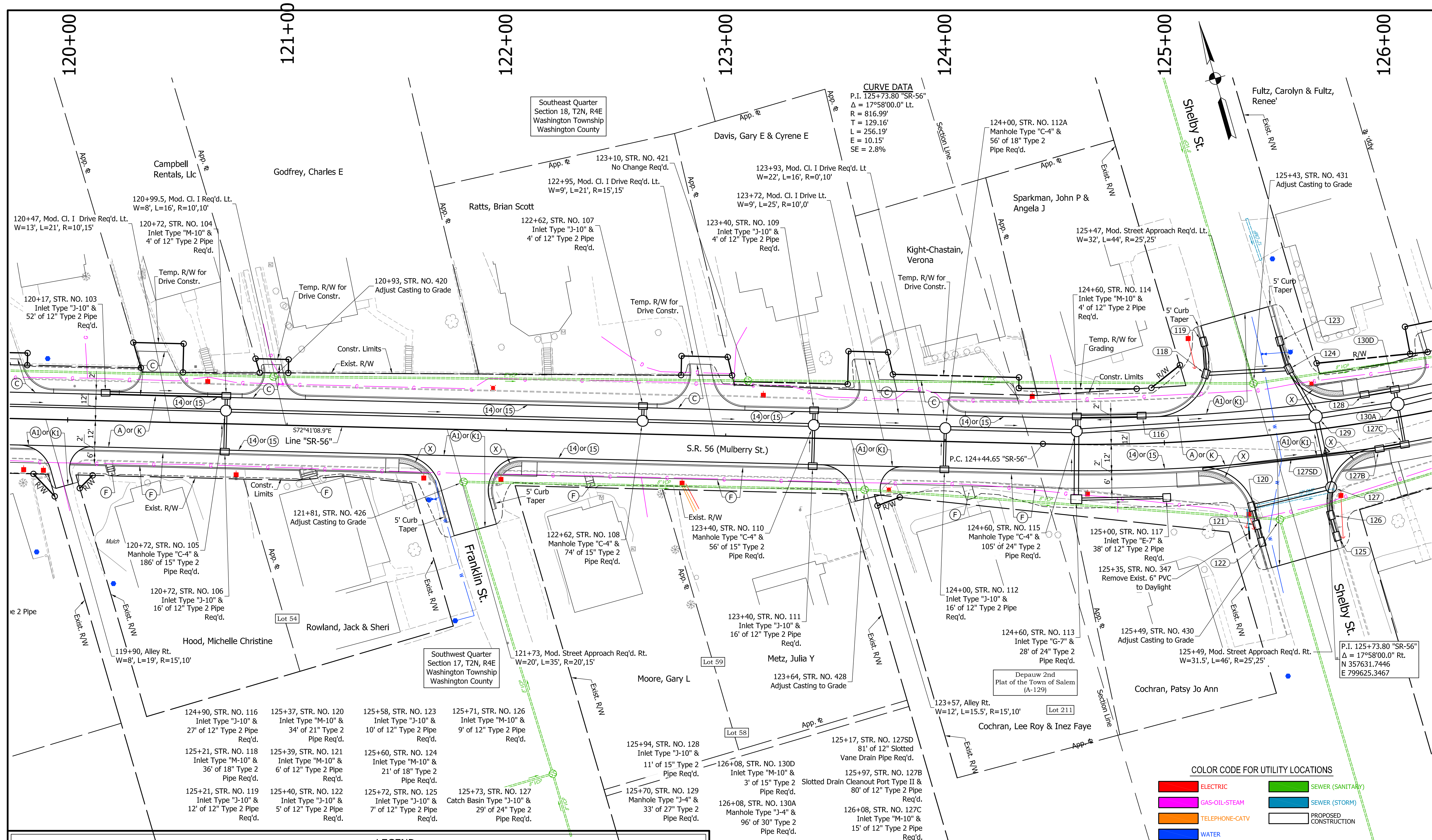
**INDIANA  
DEPARTMENT OF TRANSPORTATION**

**CONSTRUCTION DETAILS  
S.R. 56**

HORIZONTAL SCALE 1" = 20'	BRIDGE FILE
VERTICAL SCALE 1" = 20'	DESIGNATION 1600873
SURVEY BOOK	SHEETS
CONTRACT R-39905	64 of --- PROJECT 1600873

S:\2017\03\2017-401\_S.R. 56\_Salem\_1600873\Production Drawings\10-Details\Sheet\09-Construction Details\SR-56.dwg, 5/9/2017 4:01:00 PM, CD-56-56-08, 2/12/2018 3:46:16 PM





**CURVE DATA**  
 P.I. 125+73.80 "SR-56"  
 $\Delta = 17^\circ 58' 00.0''$  Lt.  
 R = 816.99'  
 T = 129.16'  
 L = 256.19'  
 E = 10.15'  
 SE = 2.8%

Southeast Quarter  
 Section 18, T2N, R4E  
 Washington Township  
 Washington County

Southwest Quarter  
 Section 17, T2N, R4E  
 Washington Township  
 Washington County

P.I. 125+73.80 "SR-56"  
 $\Delta = 17^\circ 58' 00.0''$  Rt.  
 N 357631.7446  
 E 799625.3467

LEGEND		
(A) PCCP FULL DEPTH PAVEMENT-MAINLINE (See Typical Cross Section Sheet)	(C) PCCP FOR APPROACHES 6" PCCP on Subgrade Treatment Type II	(K) HMA FULL DEPTH PAVEMENT-MAINLINE (See Typical Cross Section Sheet)
(A1) PCCP FULL DEPTH PAVEMENT-STREET APPROACH 10 in. Plain Jointed QC/QA PCCP on Subbase for PCCP on Modified Subgrade Treatment Type 1B (14" Chemical Soil Modification w/6% Cement)	(C1) PCCP FOR APPROACHES 9" PCCP on Subgrade Treatment Type II	(K1) HMA FULL DEPTH PAVEMENT-STREET APPROACH 1485#/syd HMA for Approaches, Type A on 4 in. Depth Compacted Aggregate Base No. 53 on Geotextile for Pavement Type 1B on Modified Subgrade Treatment Type 1B (14" Chemical Soil Modification w/6% Cement)
(F) Sidewalk, Concrete		(X) Curb Ramp (See Curb Ramp Details for Type and Layout)
		(14) Integral Concrete Curb (Verical)
		(15) Modified Combined Concrete Curb and Gutter (1.5' Gutter)

**COLOR CODE FOR UTILITY LOCATIONS**

<span style="color: red;">█</span> ELECTRIC	<span style="color: green;">█</span> SEWER (SANITARY)
<span style="color: magenta;">█</span> GAS-OIL-STEAM	<span style="color: cyan;">█</span> SEWER (STORM)
<span style="color: orange;">█</span> TELEPHONE-CATV	<span style="border: 1px solid black;">█</span> PROPOSED CONSTRUCTION
<span style="color: blue;">█</span> WATER	

**NOT FOR CONSTRUCTION**

DESIGNED: _____ BDC	DRAWN: _____ BDC
CHECKED: _____ GRW	CHECKED: _____ GRW

**INDIANA  
 DEPARTMENT OF TRANSPORTATION**

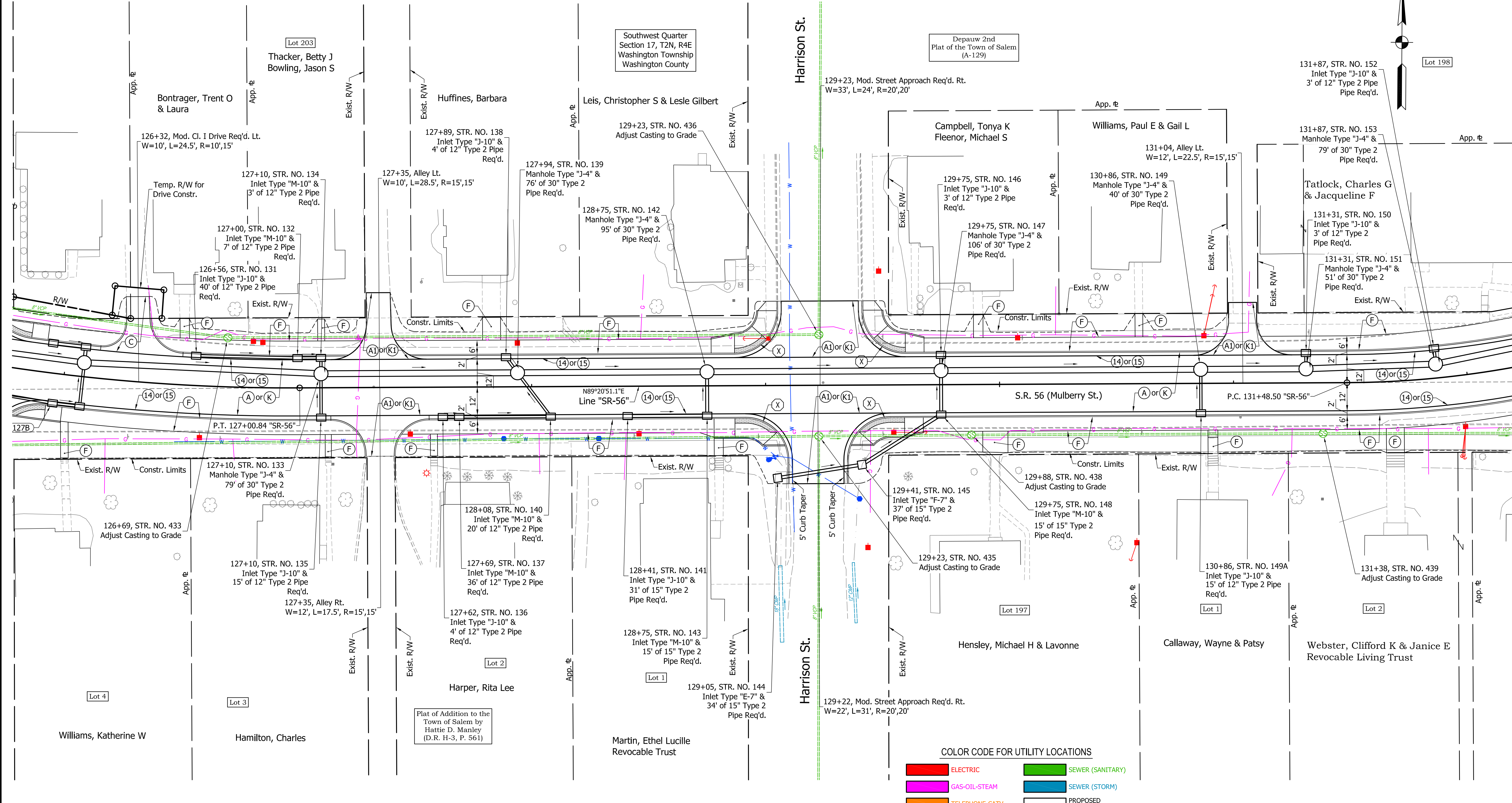
**CONSTRUCTION DETAILS**

**S.R. 56**

HORIZONTAL SCALE	BRIDGE FILE
1" = 20'	
VERTICAL SCALE	DESIGNATION
1" = 20'	1600873
SURVEY BOOK	SHEETS
	65 of ----
CONTRACT	PROJECT
R-39905	1600873

S:\2017\proj\2017-401\_S.R. 56\Main\_1600873\Production Drawings\10-Details\Sheet\09-Construction Details\2017-401-01-Construction Details-SR-56.dwg, © 2017-401-01-Construction Details-SR-56.dwg, 2/12/2018 3:40:21 PM

126+00 127+00 128+00 129+00 130+00 131+00 132+00



**COLOR CODE FOR UTILITY LOCATIONS**

<span style="color: red;">█</span> ELECTRIC	<span style="color: green;">█</span> SEWER (SANITARY)
<span style="color: magenta;">█</span> GAS-OIL-STEAM	<span style="color: cyan;">█</span> SEWER (STORM)
<span style="color: orange;">█</span> TELEPHONE-CATV	<span style="border: 1px solid black;">█</span> PROPOSED CONSTRUCTION
<span style="color: blue;">█</span> WATER	

**LEGEND**

(A) PCCP FULL DEPTH PAVEMENT-MAINLINE (See Typical Cross Section Sheet)	(C) PCCP FOR APPROACHES 6" PCCP on Subgrade Treatment Type II	(K) HMA FULL DEPTH PAVEMENT-MAINLINE (See Typical Cross Section Sheet)
(A1) PCCP FULL DEPTH PAVEMENT-STREET APPROACH 10 in. Plain Jointed QC/QA PCCP on Subbase for PCCP on Modified Subgrade Treatment Type IB (14" Chemical Soil Modification w/6% Cement)	(C1) PCCP FOR APPROACHES 9" PCCP on Subgrade Treatment Type II	(K1) HMA FULL DEPTH PAVEMENT-STREET APPROACH 1485#/syd HMA for Approaches, Type A on 4 in. Depth Compacted Aggregate Base No. 53 on Geotextile for Pavement Type IB on Modified Subgrade Treatment Type IB (14" Chemical Soil Modification w/6% Cement)
(F) Sidewalk, Concrete		(X) Curb Ramp (See Curb Ramp Details for Type and Layout)
		(14) Integral Concrete Curb (Verical)
		(15) Modified Combined Concrete Curb and Gutter (1.5' Gutter)

**NOT FOR CONSTRUCTION**

DESIGNED: BDC	DRAWN: BDC
CHECKED: GRW	CHECKED: GRW

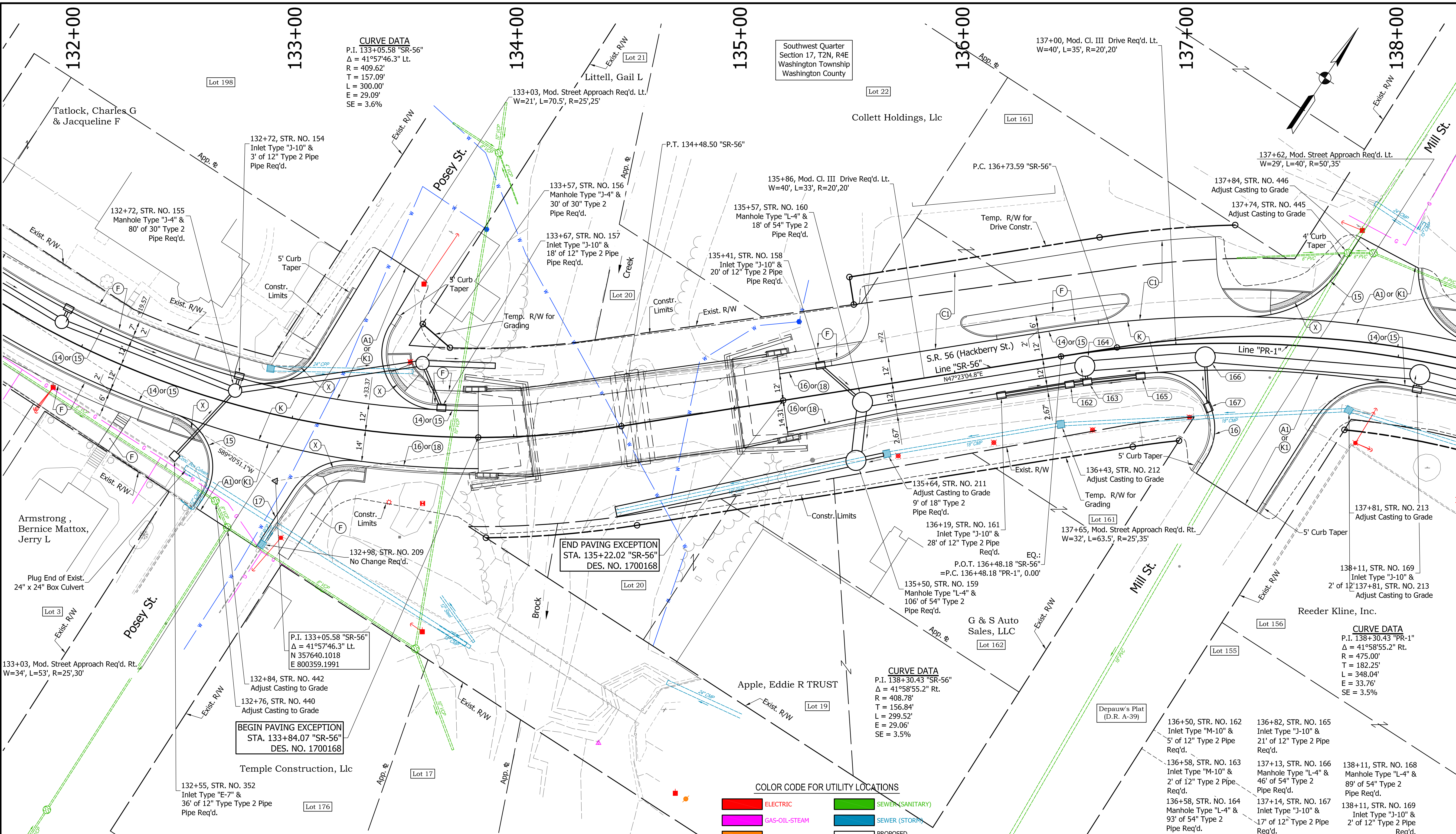
**INDIANA  
DEPARTMENT OF TRANSPORTATION**

**CONSTRUCTION DETAILS**

**S.R. 56**

HORIZONTAL SCALE 1" = 20'	BRIDGE FILE
VERTICAL SCALE 1" = 20'	DESIGNATION 1600873
SURVEY BOOK	SHEETS
CONTRACT R-39905	66 of --- PROJECT 1600873

S:\2017\03\2017-401\_SR\_56\_Salem\_1600873\Production Drawings\10-Details\Sheet\SR-56-10-212020-3-4-25.PM



**CURVE DATA**  
 P.I. 133+05.58 "SR-56"  
 $\Delta = 41^\circ 57' 46.3''$  Lt.  
 R = 409.62'  
 T = 157.09'  
 E = 300.00'  
 L = 29.09'  
 SE = 3.6%

Southwest Quarter  
 Section 17, T2N, R4E  
 Washington Township  
 Washington County

132+72, STR. NO. 154 Inlet Type "J-10" & 3' of 12" Type 2 Pipe Req'd.  
 132+72, STR. NO. 155 Manhole Type "J-4" & 80' of 30" Type 2 Pipe Req'd.  
 133+03, Mod. Street Approach Req'd. Lt. W=21', L=70.5', R=25', 25'  
 133+57, STR. NO. 156 Manhole Type "J-4" & 30' of 30" Type 2 Pipe Req'd.  
 133+67, STR. NO. 157 Inlet Type "J-10" & 18' of 12" Type 2 Pipe Req'd.  
 135+41, STR. NO. 158 Inlet Type "J-10" & 20' of 12" Type 2 Pipe Req'd.  
 135+86, Mod. Cl. III Drive Req'd. Lt. W=40', L=33', R=20', 20'  
 135+57, STR. NO. 160 Manhole Type "L-4" & 18' of 54" Type 2 Pipe Req'd.  
 137+00, Mod. Cl. III Drive Req'd. Lt. W=40', L=35', R=20', 20'  
 137+62, Mod. Street Approach Req'd. Lt. W=29', L=40', R=50', 35'  
 137+84, STR. NO. 446 Adjust Casting to Grade  
 137+74, STR. NO. 445 Adjust Casting to Grade  
 137+81, STR. NO. 213 Adjust Casting to Grade  
 138+11, STR. NO. 169 Inlet Type "J-10" & 2' of 12" Type 2 Pipe Req'd.  
 138+11, STR. NO. 213 Adjust Casting to Grade  
 132+98, STR. NO. 209 No Change Req'd.  
 132+84, STR. NO. 442 Adjust Casting to Grade  
 132+76, STR. NO. 440 Adjust Casting to Grade  
 132+55, STR. NO. 352 Inlet Type "E-7" & 36' of 12" Type 2 Pipe Req'd.  
 135+64, STR. NO. 211 Adjust Casting to Grade 9' of 18" Type 2 Pipe Req'd.  
 136+19, STR. NO. 161 Inlet Type "J-10" & 28' of 12" Type 2 Pipe Req'd.  
 135+50, STR. NO. 159 Manhole Type "L-4" & 106' of 54" Type 2 Pipe Req'd.  
 136+43, STR. NO. 212 Adjust Casting to Grade  
 137+65, Mod. Street Approach Req'd. Rt. W=32', L=63.5', R=25', 35'  
 136+82, STR. NO. 165 Inlet Type "M-10" & 21' of 12" Type 2 Pipe Req'd.  
 136+58, STR. NO. 163 Inlet Type "M-10" & 2' of 12" Type 2 Pipe Req'd.  
 136+58, STR. NO. 164 Manhole Type "L-4" & 93' of 54" Type 2 Pipe Req'd.  
 137+13, STR. NO. 166 Manhole Type "L-4" & 46' of 54" Type 2 Pipe Req'd.  
 137+14, STR. NO. 167 Inlet Type "J-10" & 17' of 12" Type 2 Pipe Req'd.  
 138+11, STR. NO. 168 Manhole Type "L-4" & 89' of 54" Type 2 Pipe Req'd.  
 138+11, STR. NO. 169 Inlet Type "J-10" & 2' of 12" Type 2 Pipe Req'd.

END PAVING EXCEPTION  
 STA. 135+22.02 "SR-56"  
 DES. NO. 1700168

BEGIN PAVING EXCEPTION  
 STA. 133+84.07 "SR-56"  
 DES. NO. 1700168

**CURVE DATA**  
 P.I. 138+30.43 "SR-56"  
 $\Delta = 41^\circ 58' 55.2''$  Rt.  
 R = 408.78'  
 T = 156.84'  
 L = 299.52'  
 E = 29.06'  
 SE = 3.5%

**CURVE DATA**  
 P.I. 133+05.58 "SR-56"  
 $\Delta = 41^\circ 57' 46.3''$  Lt.  
 N 357640.1018  
 E 800359.1991

**COLOR CODE FOR UTILITY LOCATIONS**

<span style="color: red;">■</span> ELECTRIC	<span style="color: green;">■</span> SEWER (SANITARY)
<span style="color: magenta;">■</span> GAS-OIL-STEAM	<span style="color: cyan;">■</span> SEWER (STORM)
<span style="color: orange;">■</span> TELEPHONE-CATV	<span style="border: 1px solid black;">■</span> PROPOSED CONSTRUCTION
<span style="color: blue;">■</span> WATER	

**LEGEND**

(A) PCCP FULL DEPTH PAVEMENT-MAINLINE (See Typical Cross Section Sheet)	(F) Sidewalk, Concrete	(X) Curb Ramp (See Curb Ramp Details for Type and Layout)
(A1) PCCP FULL DEPTH PAVEMENT-STREET APPROACH 10 in. Plain Jointed QC/QA PCCP on Subbase for PCCP on Modified Subgrade Treatment Type IB (14" Chemical Soil Modification w/6% Cement)	(K) HMA FULL DEPTH PAVEMENT-MAINLINE (See Typical Cross Section Sheet)	(13) Curb, Concrete
(C) PCCP FOR APPROACHES 9" PCCP on Subgrade Treatment Type II	(K1) HMA FULL DEPTH PAVEMENT-STREET APPROACH 1485#/syd HMA for Approaches, Type A on 4 in. Depth Compacted Aggregate Base No. 53 on Geotextile for Pavement Type IB on Modified Subgrade Treatment Type IB (14" Chemical Soil Modification w/6% Cement)	(14) Integral Concrete Curb (Vertical)
		(15) Modified Combined Concrete Curb and Gutter (1.5' Gutter)
		(16) Combined Concrete Curb and Gutter, Type "C"
		(17) Combined Concrete Curb and Gutter, Type "C", Modified (6" Curb Height)
		(18) Integral Concrete Curb Type C (Vertical)

NOT FOR CONSTRUCTION

**INDIANA DEPARTMENT OF TRANSPORTATION**

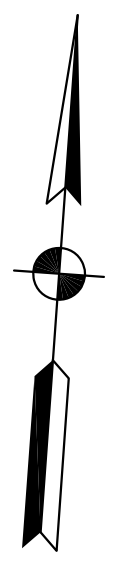
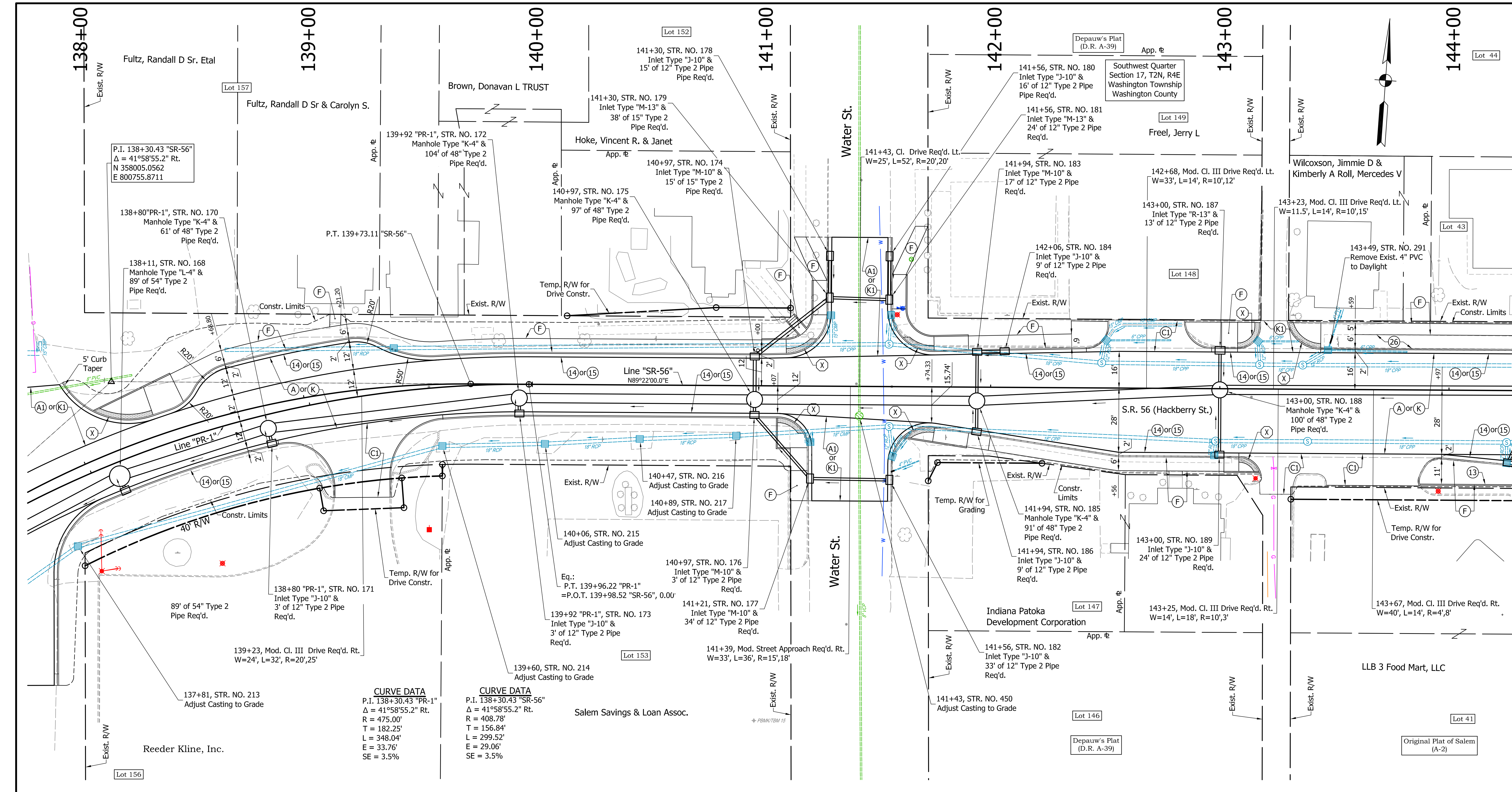
**CONSTRUCTION DETAILS**

S.R. 56

DESIGNED: BDC	DRAWN: BDC
CHECKED: GRW	CHECKED: GRW

HORIZONTAL SCALE	BRIDGE FILE
1" = 20'	
VERTICAL SCALE	DESIGNATION
1" = 20'	1600873
SURVEY BOOK	SHEETS
	67 of ----
CONTRACT	PROJECT
R-39905	1600873

S:\2017\03\2017-401\_Sr\_56\_Selma\_160873\Production Drawings\09-Details\09-Construction Details\09-11\_2/2/2020 3:40:23 PM



P.I. 138+30.43 "SR-56"  
 $\Delta = 41^\circ 58' 55.2''$  Rt.  
 N 358005.0562  
 E 800755.8711

**CURVE DATA**  
 P.I. 138+30.43 "PR-1"  
 $\Delta = 41^\circ 58' 55.2''$  Rt.  
 R = 475.00'  
 T = 182.25'  
 L = 348.04'  
 E = 33.76'  
 SE = 3.5%

**CURVE DATA**  
 P.I. 138+30.43 "SR-56"  
 $\Delta = 41^\circ 58' 55.2''$  Rt.  
 R = 408.78'  
 T = 156.84'  
 L = 299.52'  
 E = 29.06'  
 SE = 3.5%

LEGEND	
(A) PCCP FULL DEPTH PAVEMENT-MAINLINE (See Typical Cross Section Sheet)	(F) Sidewalk, Concrete
(A1) PCCP FULL DEPTH PAVEMENT-STREET APPROACH 10 in. Plain Jointed QC/QA PCCP on Subbase for PCCP on Modified Subgrade Treatment Type IB (14" Chemical Soil Modification w/6% Cement)	(K) HMA FULL DEPTH PAVEMENT-MAINLINE (See Typical Cross Section Sheet)
(C) PCCP FOR APPROACHES 9" PCCP on Subgrade Treatment Type II	(K1) HMA FULL DEPTH PAVEMENT-STREET APPROACH 1485#/syd HMA for Approaches, Type A on 4 in. Depth Compacted Aggregate Base No. 53 on Geotextile for Pavement Type IB on Modified Subgrade Treatment Type IB (14" Chemical Soil Modification w/6% Cement)
(X) Curb Ramp (See Curb Ramp Details for Type and Layout)	(13) Curb, Concrete
(14) Integral Concrete Curb (Vertical)	(15) Modified Combined Concrete Curb and Gutter (1.5' Gutter)
(16) Sodding, Nursery	

NOT FOR CONSTRUCTION

**COLOR CODE FOR UTILITY LOCATIONS**

<span style="color: red;">█</span> ELECTRIC	<span style="color: green;">█</span> SEWER (SANITARY)
<span style="color: magenta;">█</span> GAS-OIL-STEAM	<span style="color: cyan;">█</span> SEWER (STORM)
<span style="color: orange;">█</span> TELEPHONE-CATV	<span style="border: 1px solid black;">█</span> PROPOSED CONSTRUCTION
<span style="color: blue;">█</span> WATER	

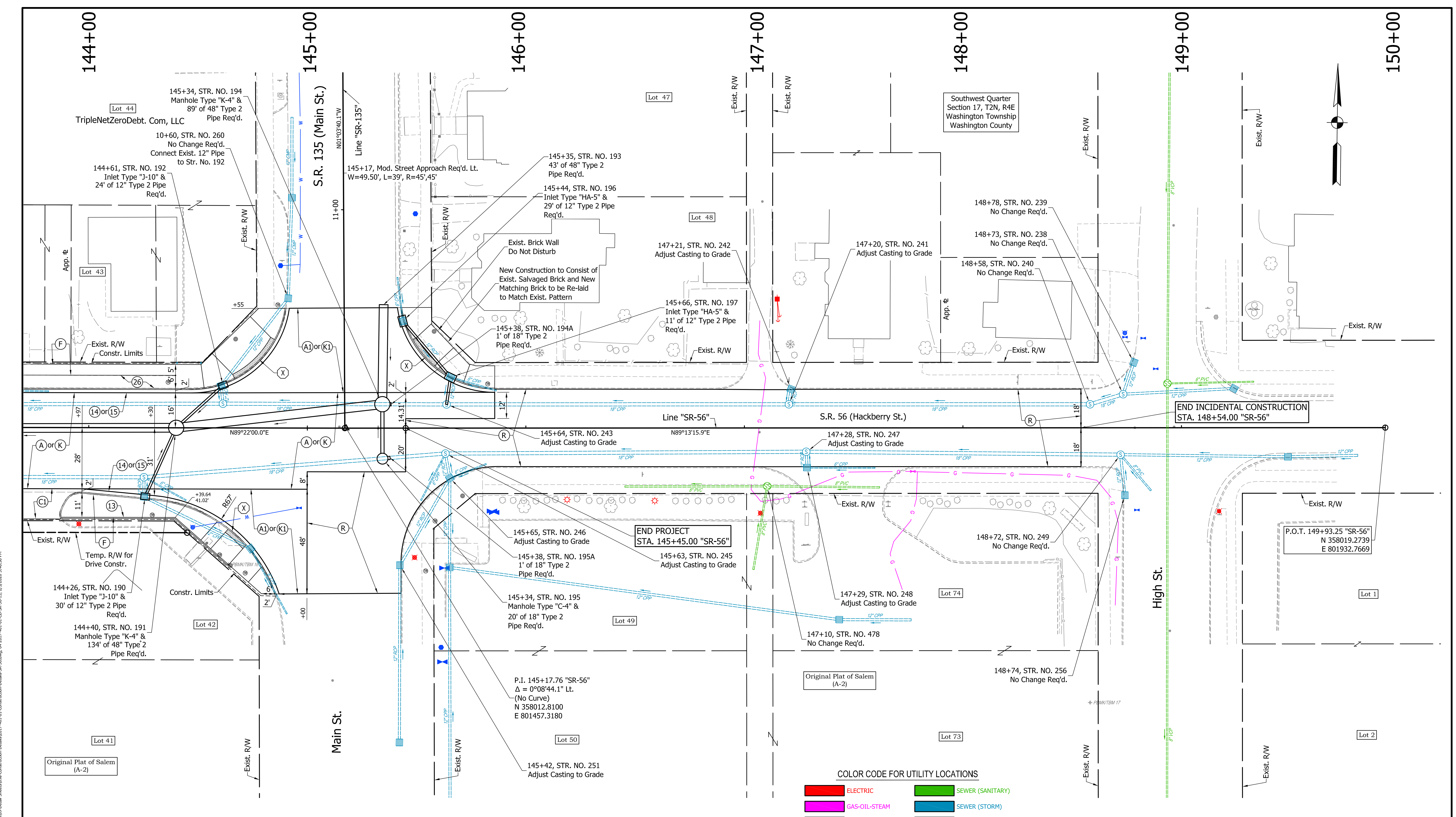
DESIGNED: _____ BDC	DRAWN: _____ BDC
CHECKED: _____ GRW	CHECKED: _____ GRW

**INDIANA  
 DEPARTMENT OF TRANSPORTATION**

**CONSTRUCTION DETAILS**  
 S.R. 56

HORIZONTAL SCALE 1" = 20'	BRIDGE FILE
VERTICAL SCALE 1" = 20'	DESIGNATION 1600873
SURVEY BOOK	SHEETS 68 of ----
CONTRACT R-39905	PROJECT 1600873

S:\2017\03\2017-401\_SR\_56\_Salem\_1600873\Production Drawings\Sheet\Sheet\08-Construction Details\2017-401-01-Construction Details-SR-56.dwg, 03/20/2017 10:40:01 AM



**COLOR CODE FOR UTILITY LOCATIONS**

<span style="color: red;">■</span> ELECTRIC	<span style="color: green;">■</span> SEWER (SANITARY)
<span style="color: magenta;">■</span> GAS-OIL-STEAM	<span style="color: cyan;">■</span> SEWER (STORM)
<span style="color: orange;">■</span> TELEPHONE-CATV	<span style="border: 1px solid black;">■</span> PROPOSED CONSTRUCTION
<span style="color: blue;">■</span> WATER	

**LEGEND**

(A) PCCP FULL DEPTH PAVEMENT-MAINLINE (See Typical Cross Section Sheet)	(F) Sidewalk, Concrete	(R) HMA RESURFACE / SURFACE MILLING (See Typical Cross Section Sheet)
(A1) PCCP FULL DEPTH PAVEMENT-STREET APPROACH 10 in. Plain Jointed QC/QA PCCP on Subbase for PCCP on Modified Subgrade Treatment Type IB (14" Chemical Soil Modification w/6% Cement)	(K) HMA FULL DEPTH PAVEMENT-MAINLINE (See Typical Cross Section Sheet)	(X) Curb Ramp (See Curb Ramp Details for Type and Layout)
(C1) PCCP FOR APPROACHES 9" PCCP on Subgrade Treatment Type II	(K1) HMA FULL DEPTH PAVEMENT-STREET APPROACH 1485#/syd HMA for Approaches, Type A on 4 in. Depth Compacted Aggregate Base No. 53 on Geotextile for Pavement Type IB on Modified Subgrade Treatment Type IB (14" Chemical Soil Modification w/6% Cement)	(13) Curb, Concrete
		(14) Integral Concrete Curb (Vertical)
		(15) Modified Combined Concrete Curb and Gutter (1.5' Gutter)
		(26) Sodding, Nursery

**NOT FOR CONSTRUCTION**

DESIGNED: _____ BDC	DRAWN: _____ BDC
CHECKED: _____ GRW	CHECKED: _____ GRW

**INDIANA  
DEPARTMENT OF TRANSPORTATION**

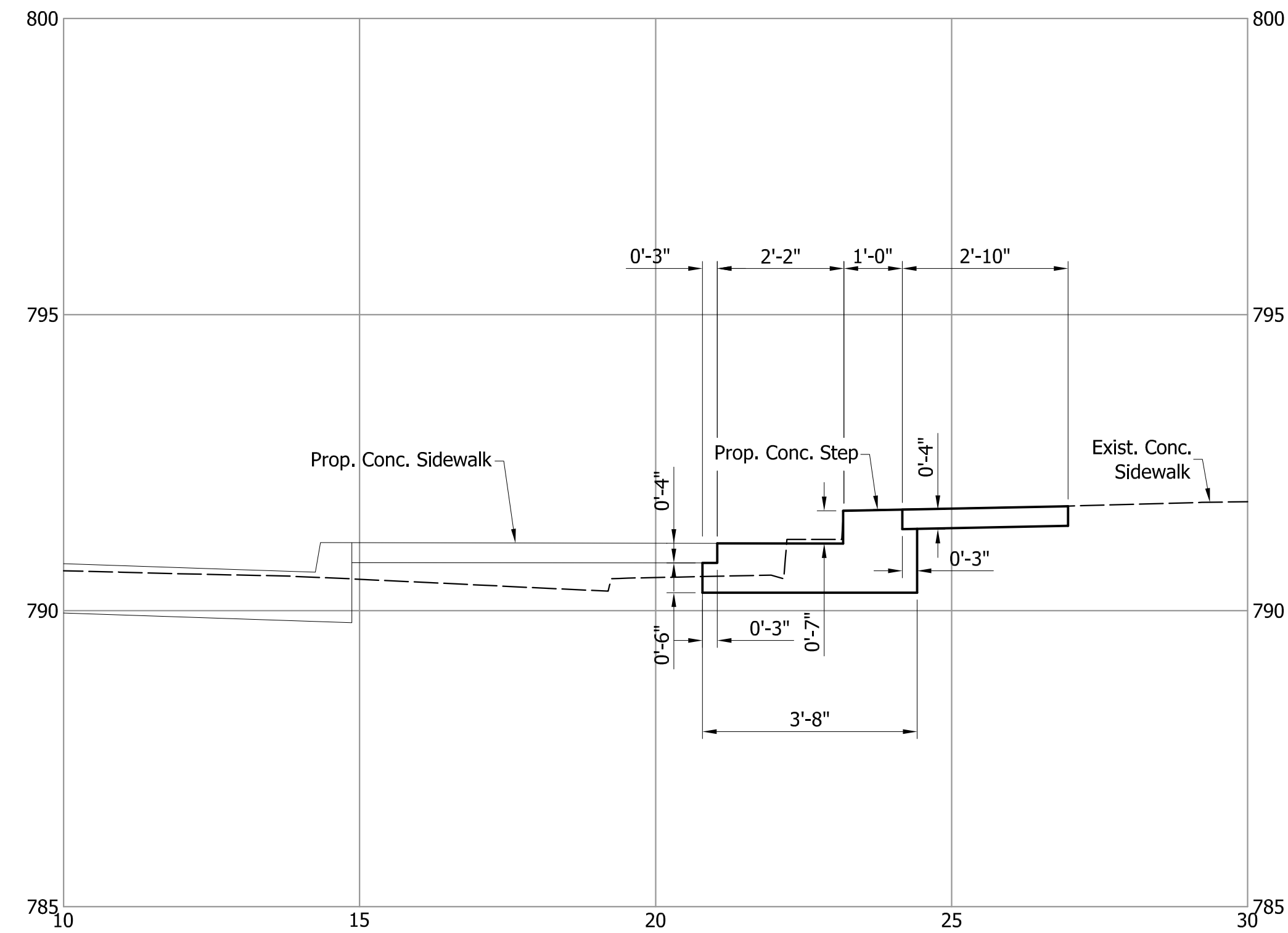
**CONSTRUCTION DETAILS**

**S.R. 56**

HORIZONTAL SCALE 1" = 20'	BRIDGE FILE
VERTICAL SCALE 1" = 20'	DESIGNATION 1600873
SURVEY BOOK	SHEETS
CONTRACT R-39905	69 of ---- PROJECT 1600873

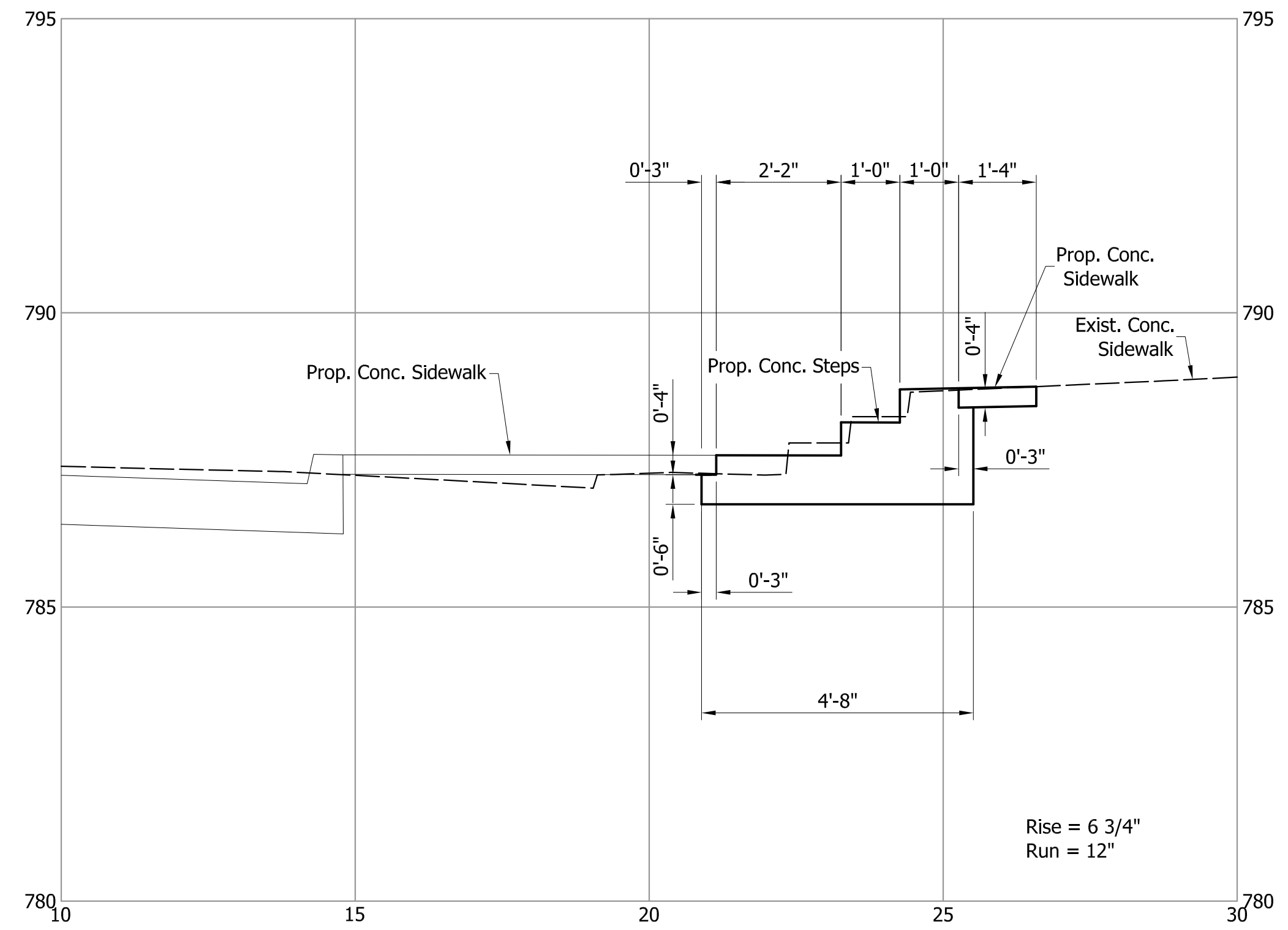
S:\2017\07\2017-401-SR-56-Sub-A-Construction Details\SR-56.dwg, 04/20/2020 3:40:28 PM

118+70



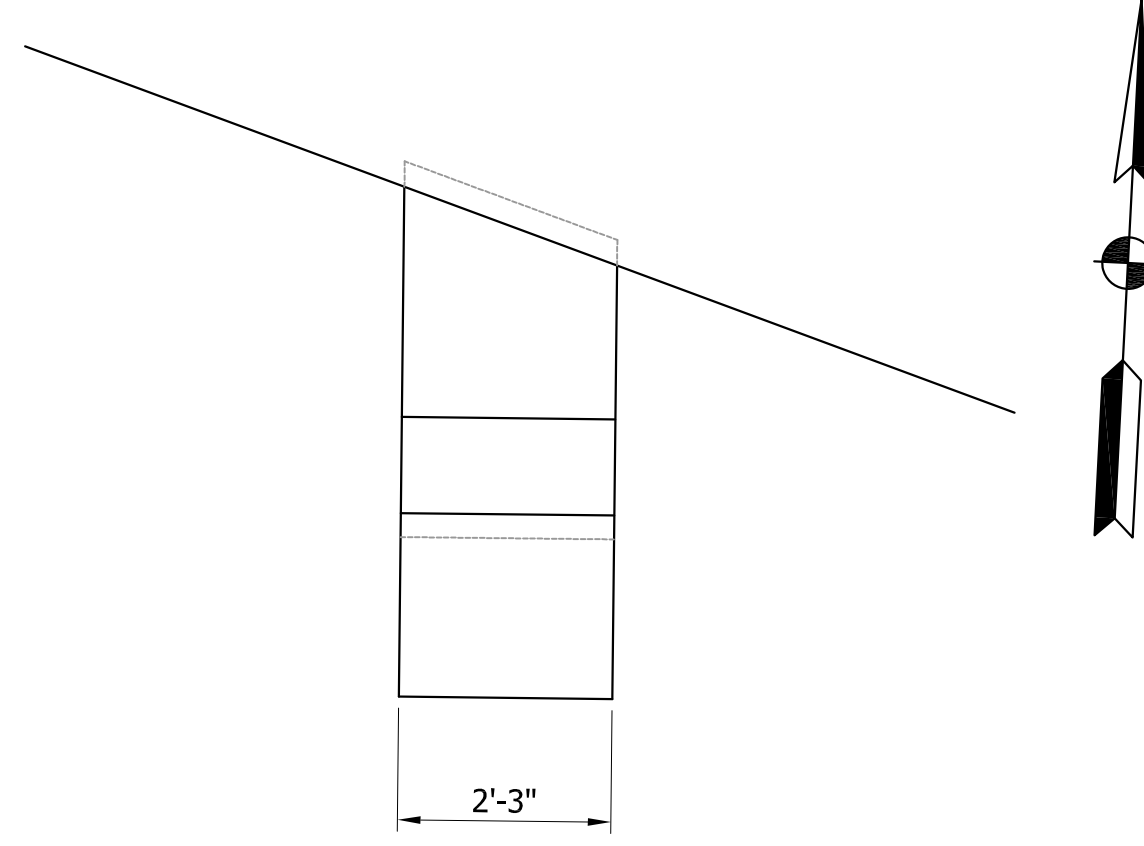
SECTION VIEW  
Scale: 1" = 2'

119+47



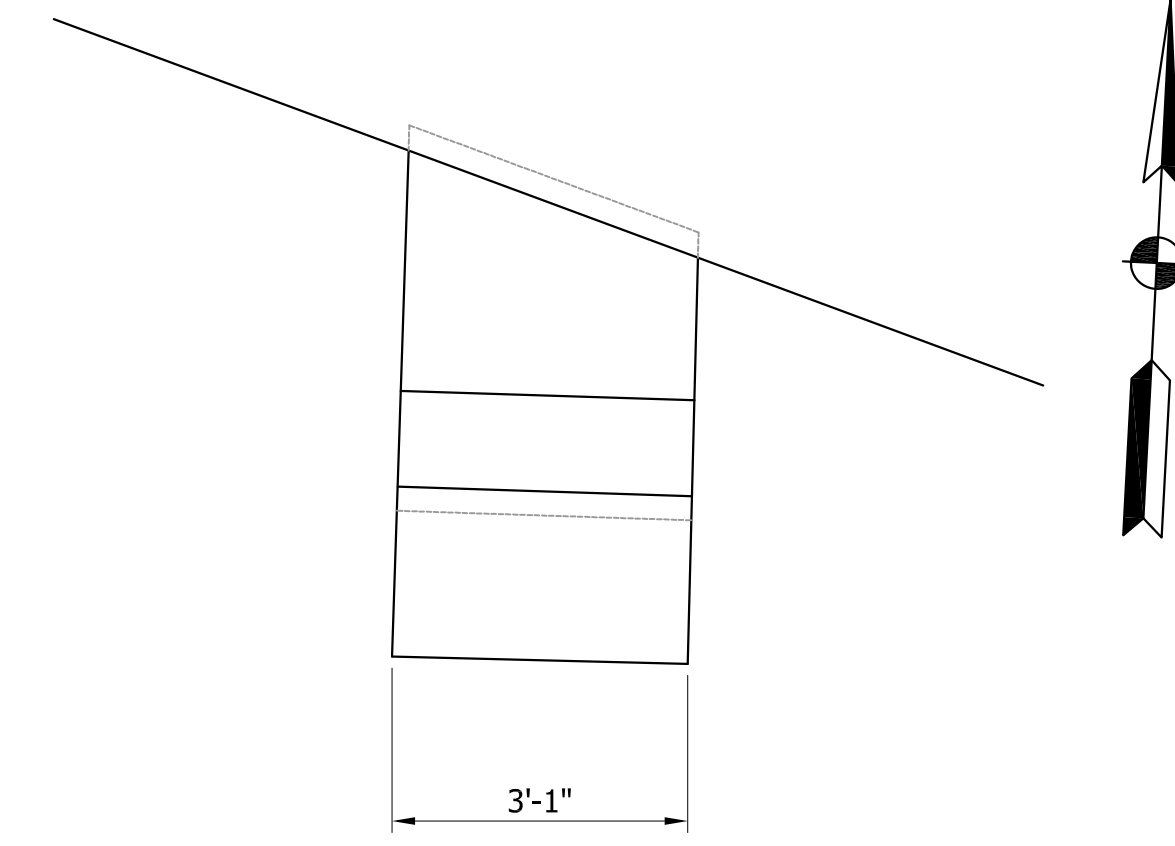
SECTION VIEW  
Scale: 1" = 2'

CONCRETE QUANTITIES	
Station	Concrete Cys.
118+70, Rt.	-



PLAN VIEW  
Scale: 1" = 2'

CONCRETE QUANTITIES	
Station	Concrete Cys.
118+70, Rt.	-



PLAN VIEW  
Scale: 1" = 2'

NOT FOR CONSTRUCTION

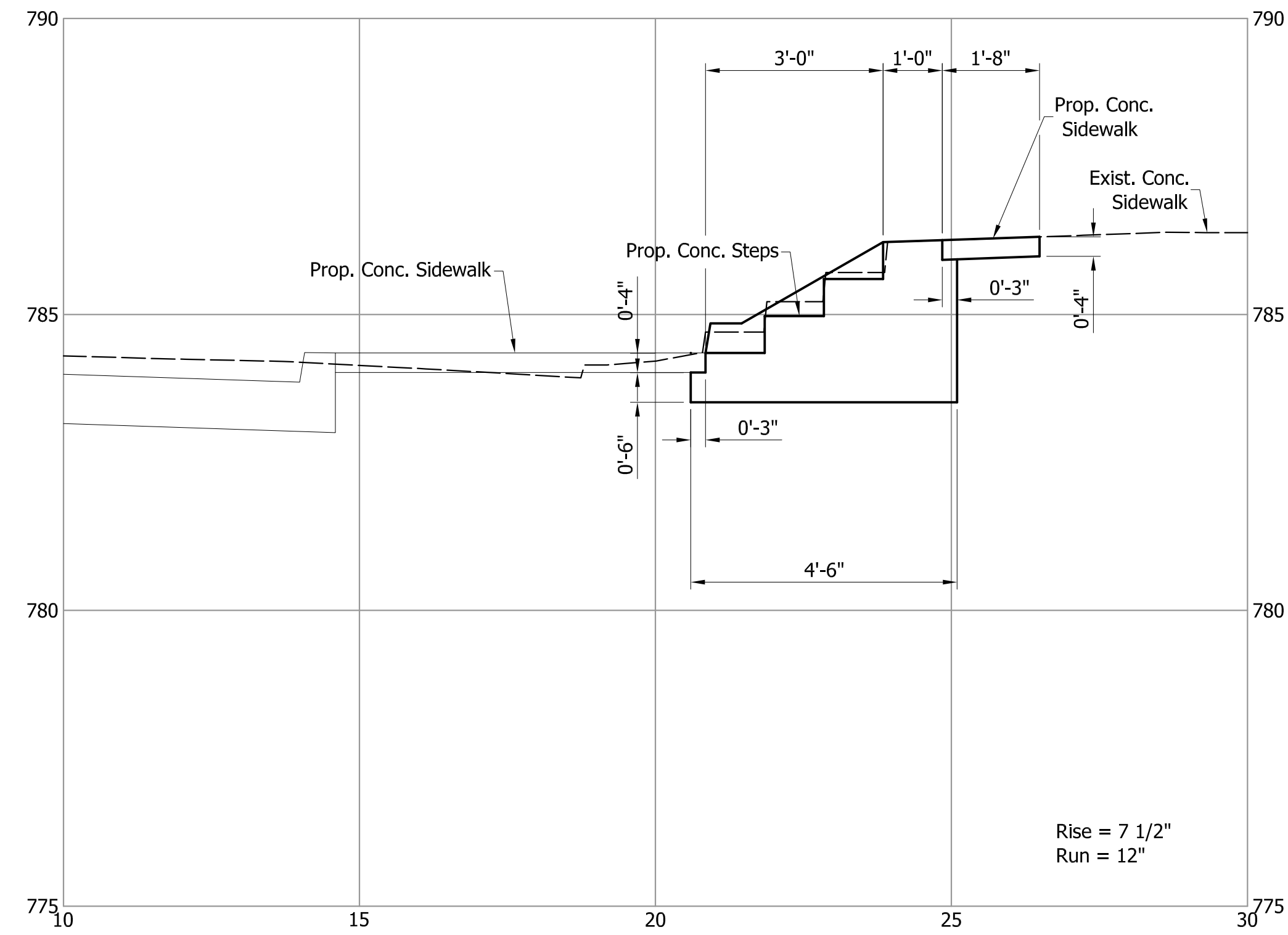
DESIGNED: JGP	DRAWN: JGP
CHECKED: GRW	CHECKED: GRW

INDIANA  
DEPARTMENT OF TRANSPORTATION  
  
CONCRETE STEP DETAILS  
S.R. 56

HORIZONTAL SCALE 1" = 2'	BRIDGE FILE
VERTICAL SCALE 1" = 2'	DESIGNATION 1600873
SURVEY BOOK	SHEETS 70 of ---
CONTRACT R-39905	PROJECT 1600873

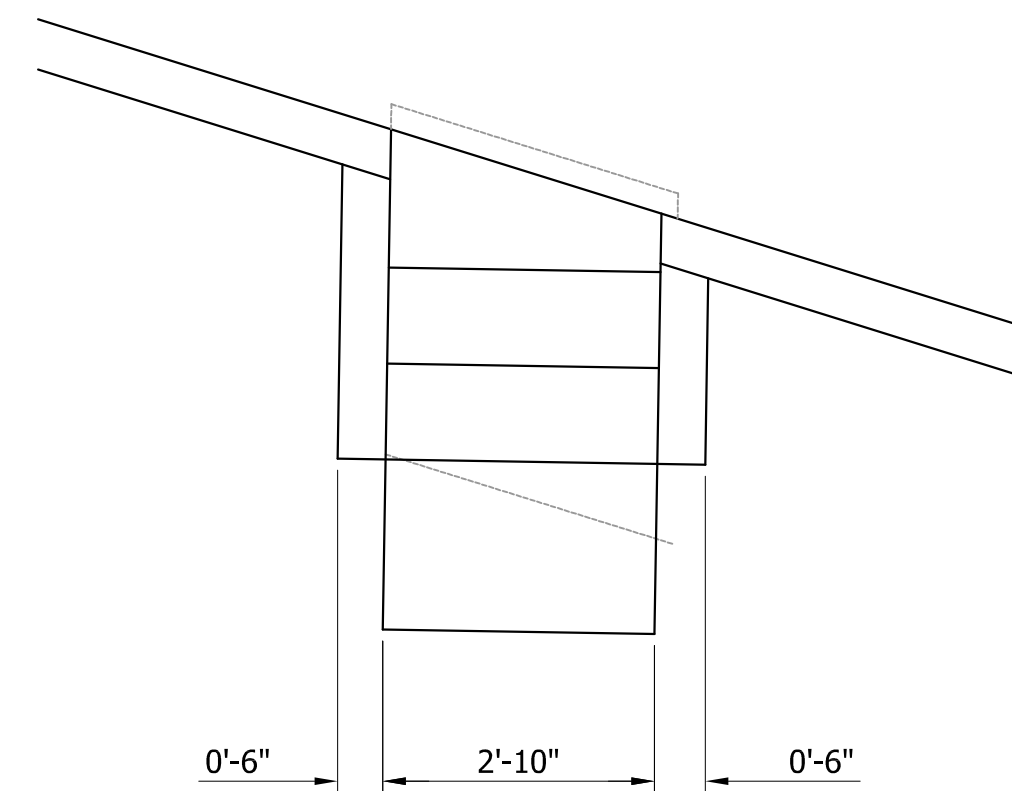
S:\2017\03\2017-401\_Sr\_56\_Salem\_1600873\Production Drawings\09-Details\09a-Construction Details\017-401-02-Misc-Construction Details.dwg, Plot 01, 2/3/2020 3:55:20 PM

120+14

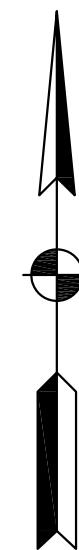


SECTION VIEW  
Scale: 1" = 2'

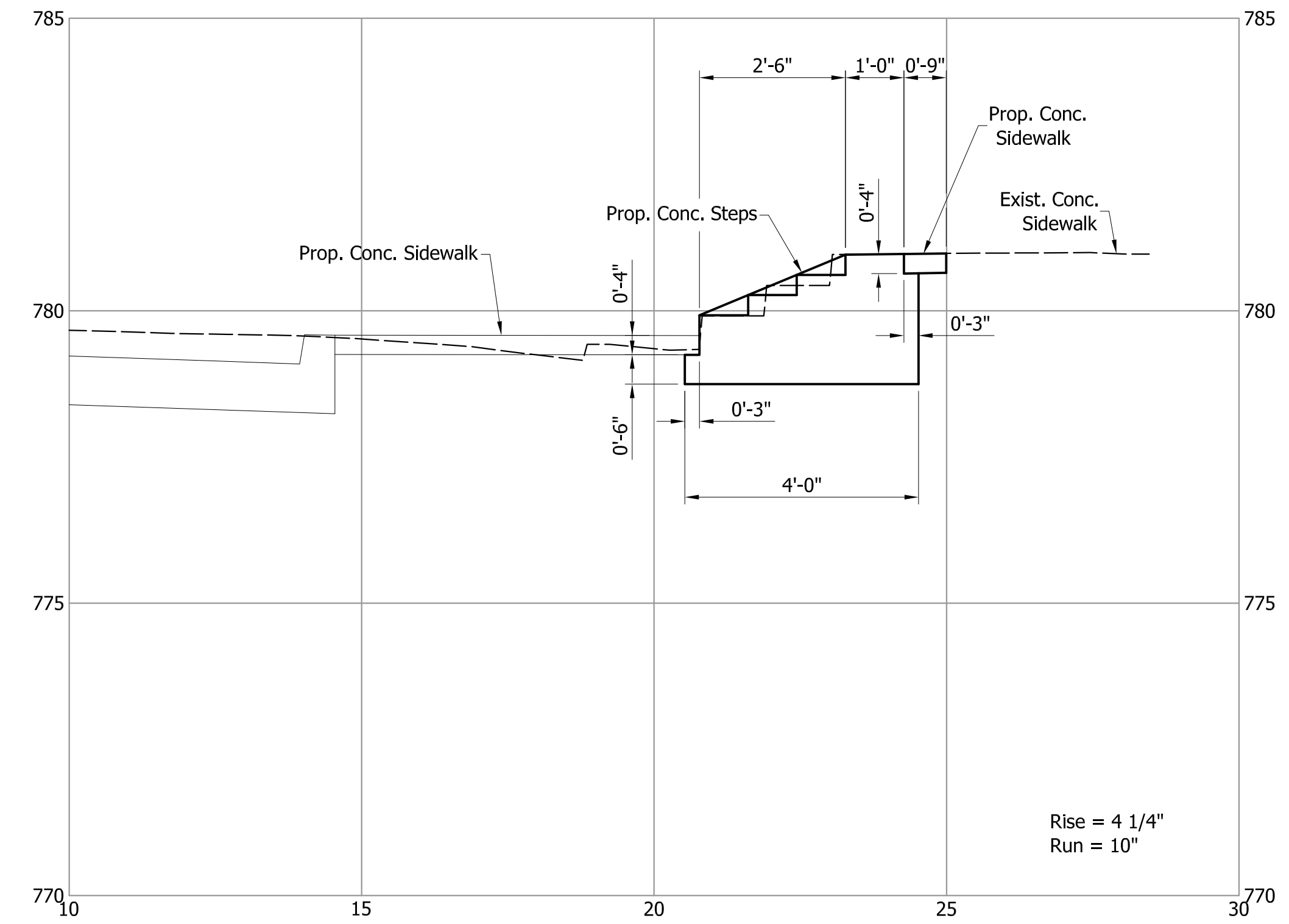
CONCRETE QUANTITIES	
Station	Concrete Cys.
120+14, Rt.	-



PLAN VIEW  
Scale: 1" = 2'

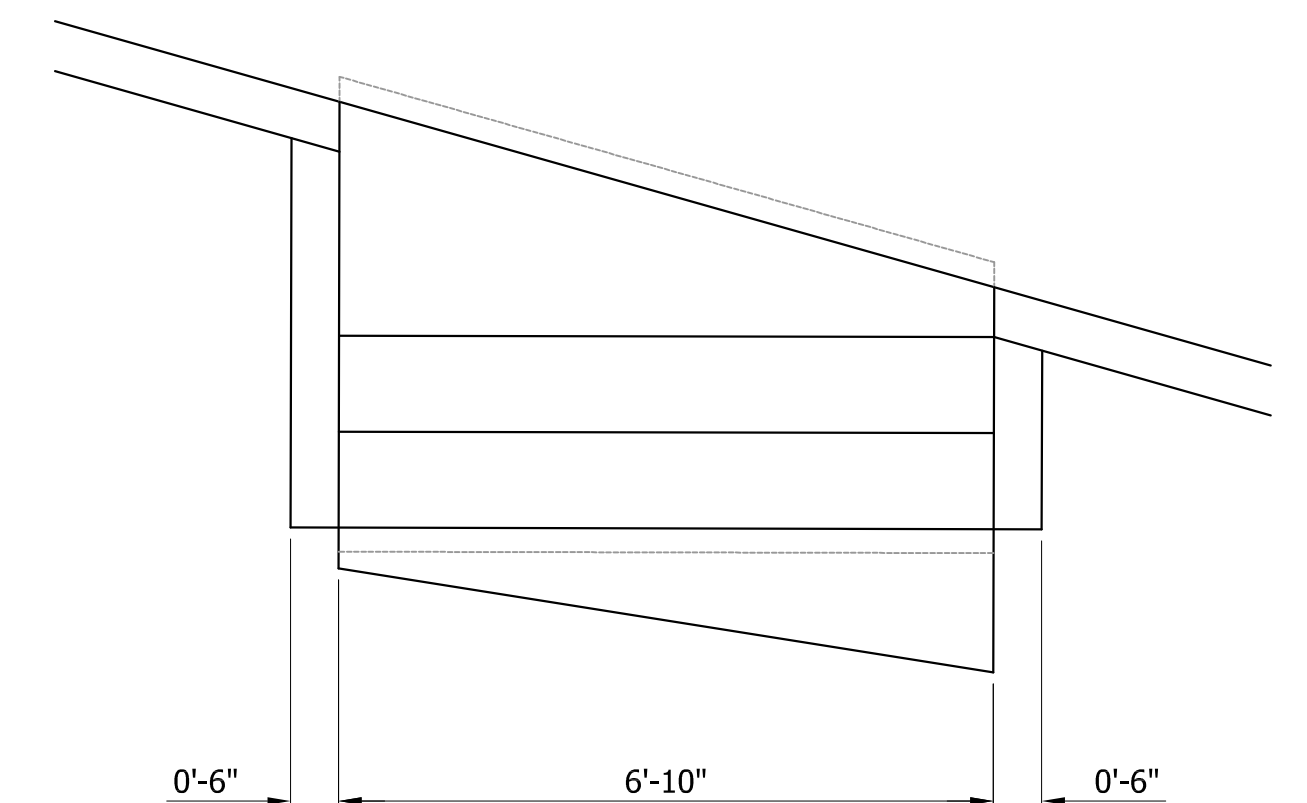


121+04

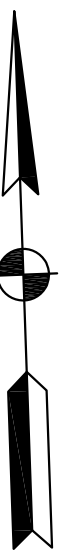


SECTION VIEW  
Scale: 1" = 2'

CONCRETE QUANTITIES	
Station	Concrete Cys.
121+04, Rt.	-



PLAN VIEW  
Scale: 1" = 2'



NOT FOR CONSTRUCTION

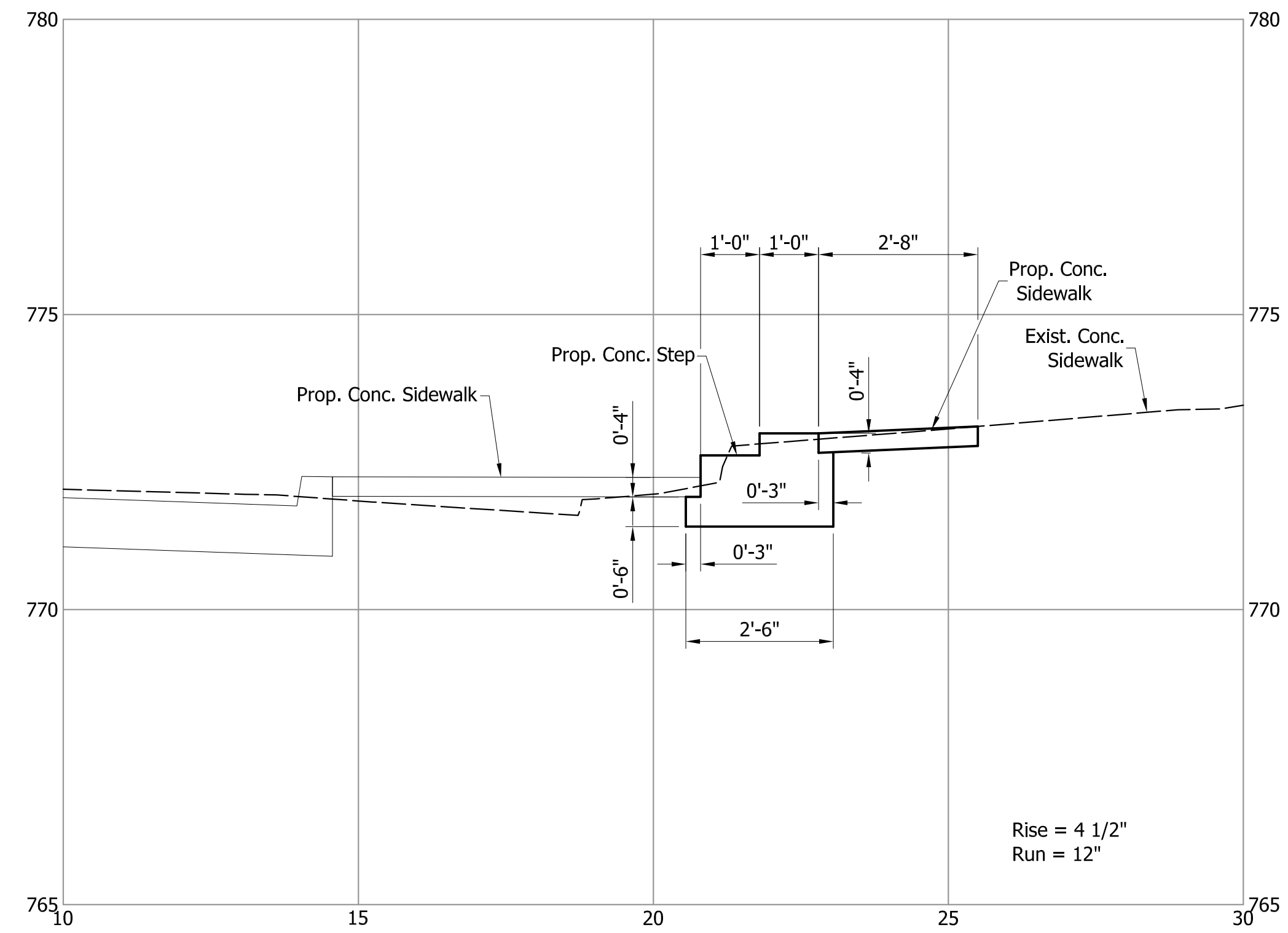
DESIGNED: JGP	DRAWN: JGP
CHECKED: GRW	CHECKED: GRW

INDIANA  
DEPARTMENT OF TRANSPORTATION

CONCRETE STEP DETAILS  
S.R. 56

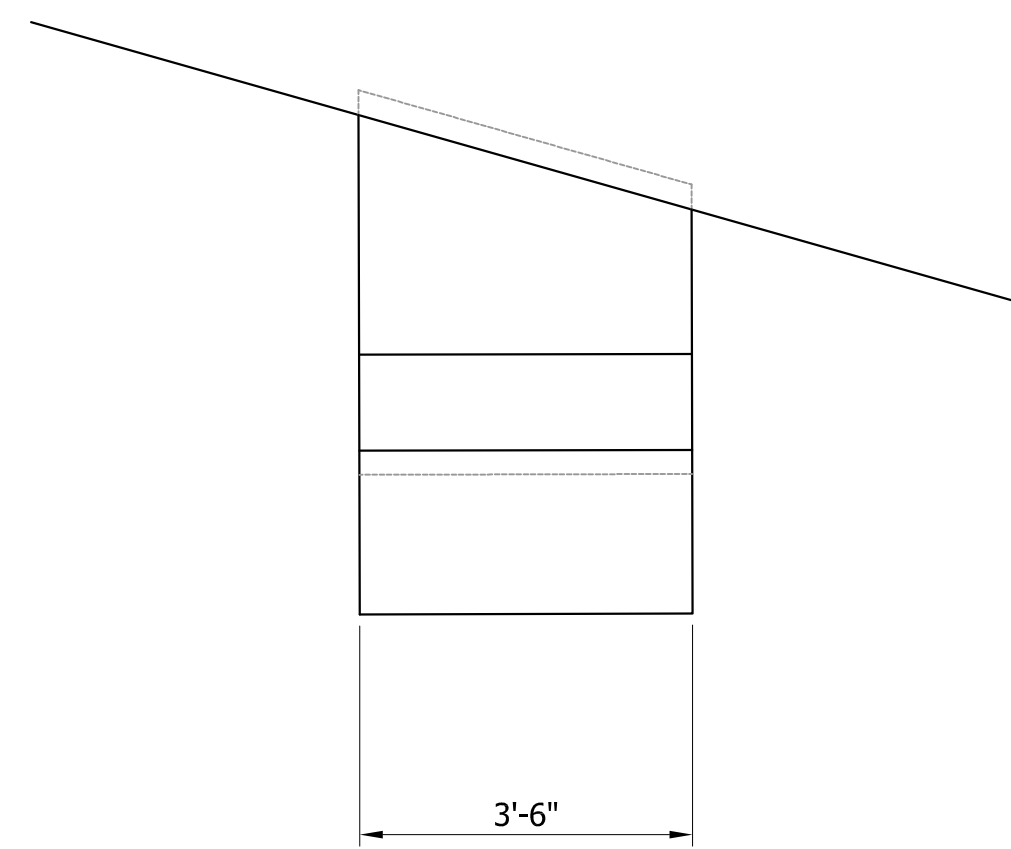
HORIZONTAL SCALE 1" = 2'	BRIDGE FILE
VERTICAL SCALE 1" = 2'	DESIGNATION 1600873
SURVEY BOOK	SHEETS 71 of ---
CONTRACT R-39905	PROJECT 1600873

122+32



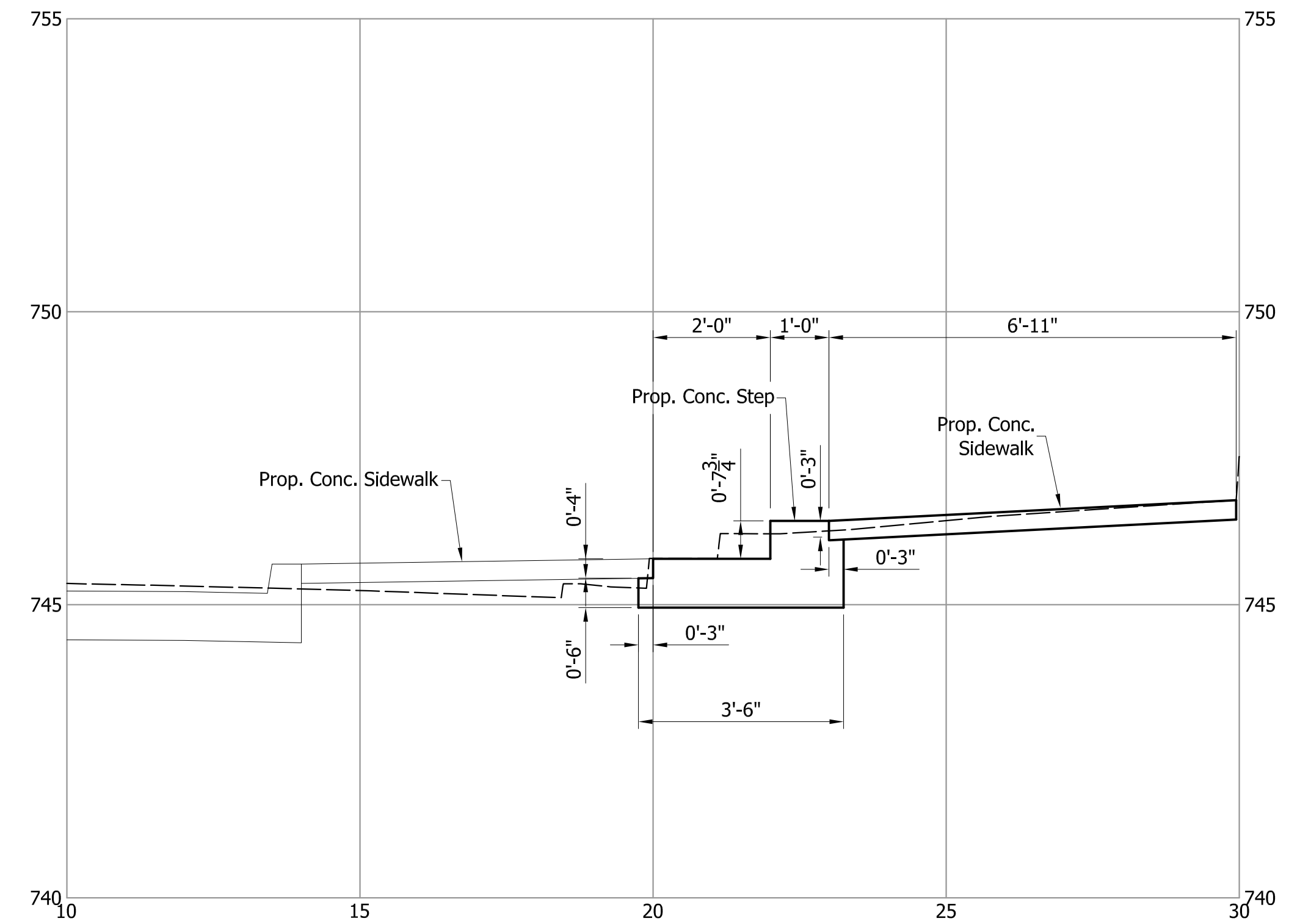
SECTION VIEW  
Scale: 1" = 2'

CONCRETE QUANTITIES	
Station	Concrete Cys.
122+32, Rt.	-



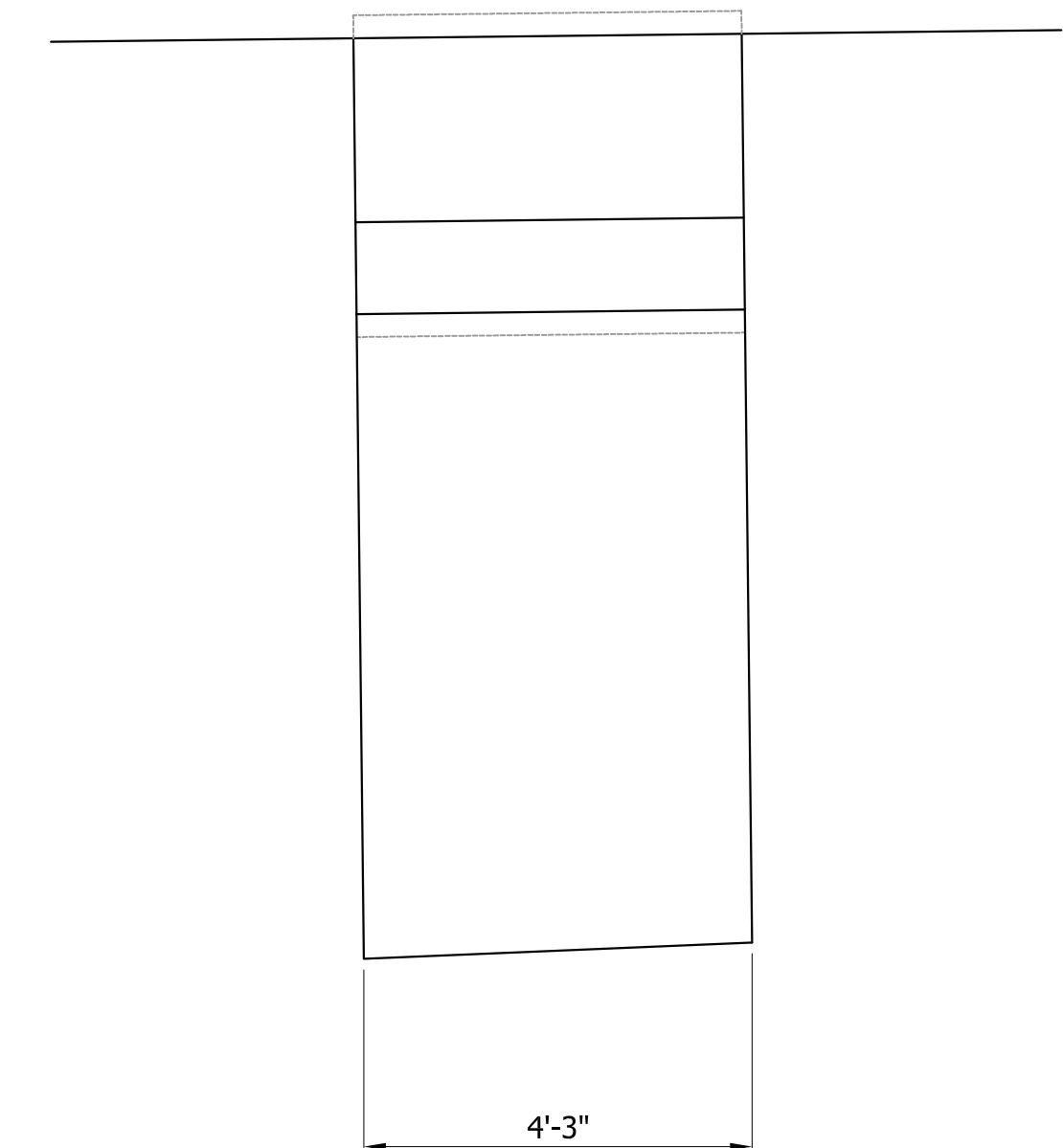
PLAN VIEW  
Scale: 1" = 2'

130+91



SECTION VIEW  
Scale: 1" = 2'

CONCRETE QUANTITIES	
Station	Concrete Cys.
130+91, Rt.	-



PLAN VIEW  
Scale: 1" = 2'

NOT FOR CONSTRUCTION

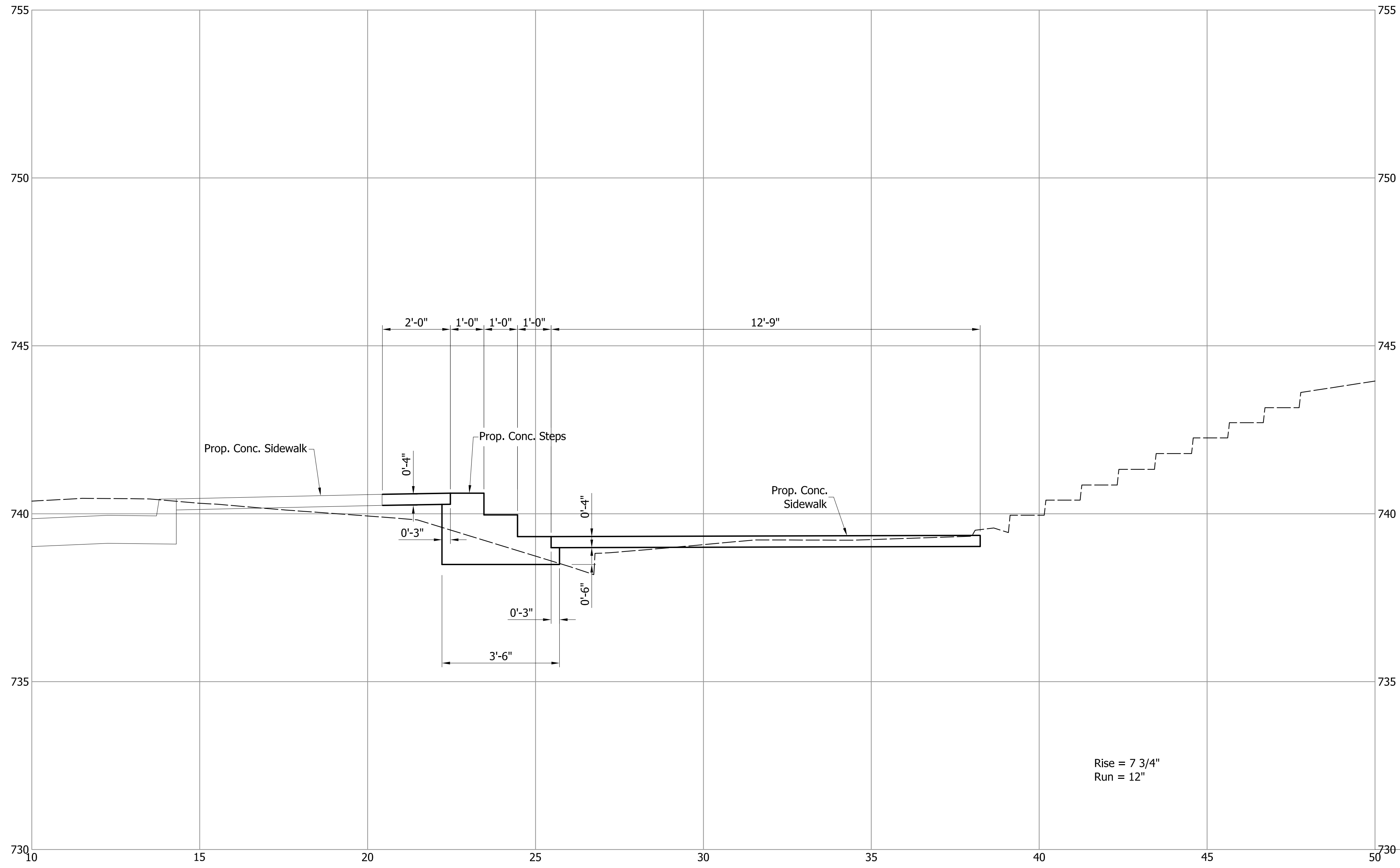
DESIGNED: JGP	DRAWN: JGP
CHECKED: GRW	CHECKED: GRW

INDIANA  
DEPARTMENT OF TRANSPORTATION  
  
CONCRETE STEP DETAILS  
S.R. 56

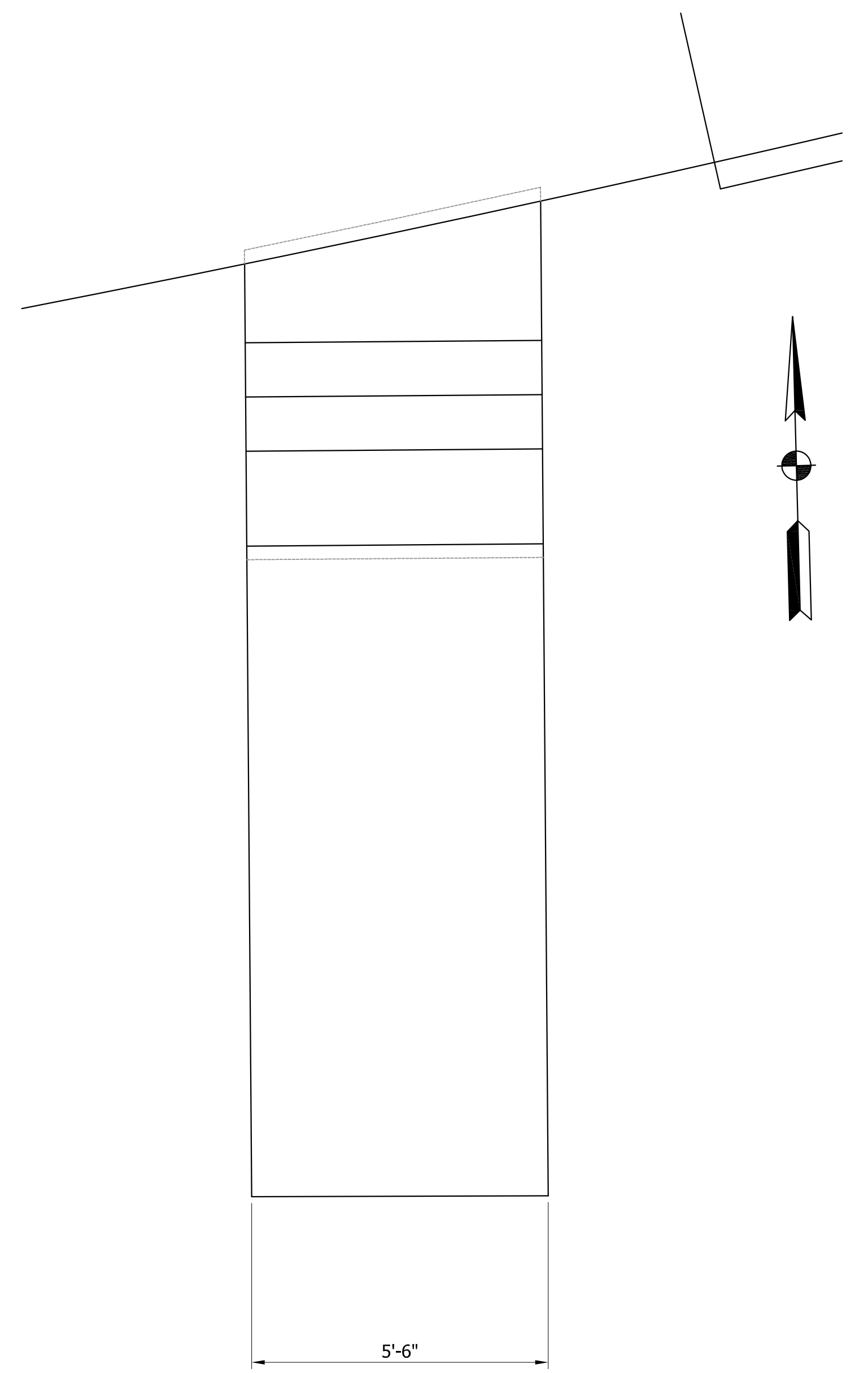
HORIZONTAL SCALE 1" = 2'	BRIDGE FILE
VERTICAL SCALE 1" = 2'	DESIGNATION 1600873
SURVEY BOOK	SHEETS 72 of ---
CONTRACT R-39905	PROJECT 1600873



132+34



**SECTION VIEW**  
Scale: 1" = 2'



**PLAN VIEW**  
Scale: 1" = 2'

CONCRETE QUANTITIES	
Station	Concrete Cys.
130+91, Rt.	-

S:\2017\10\2017-401\_Sr\_56\_Salem\_1600873\Production Drawings\10-Detail Sheets\10a-Construction Details\1017-401-02-Misc-Construction Details.dwg, Plot 04, 2/2/2020 3:54:44 PM

**NOT FOR CONSTRUCTION**

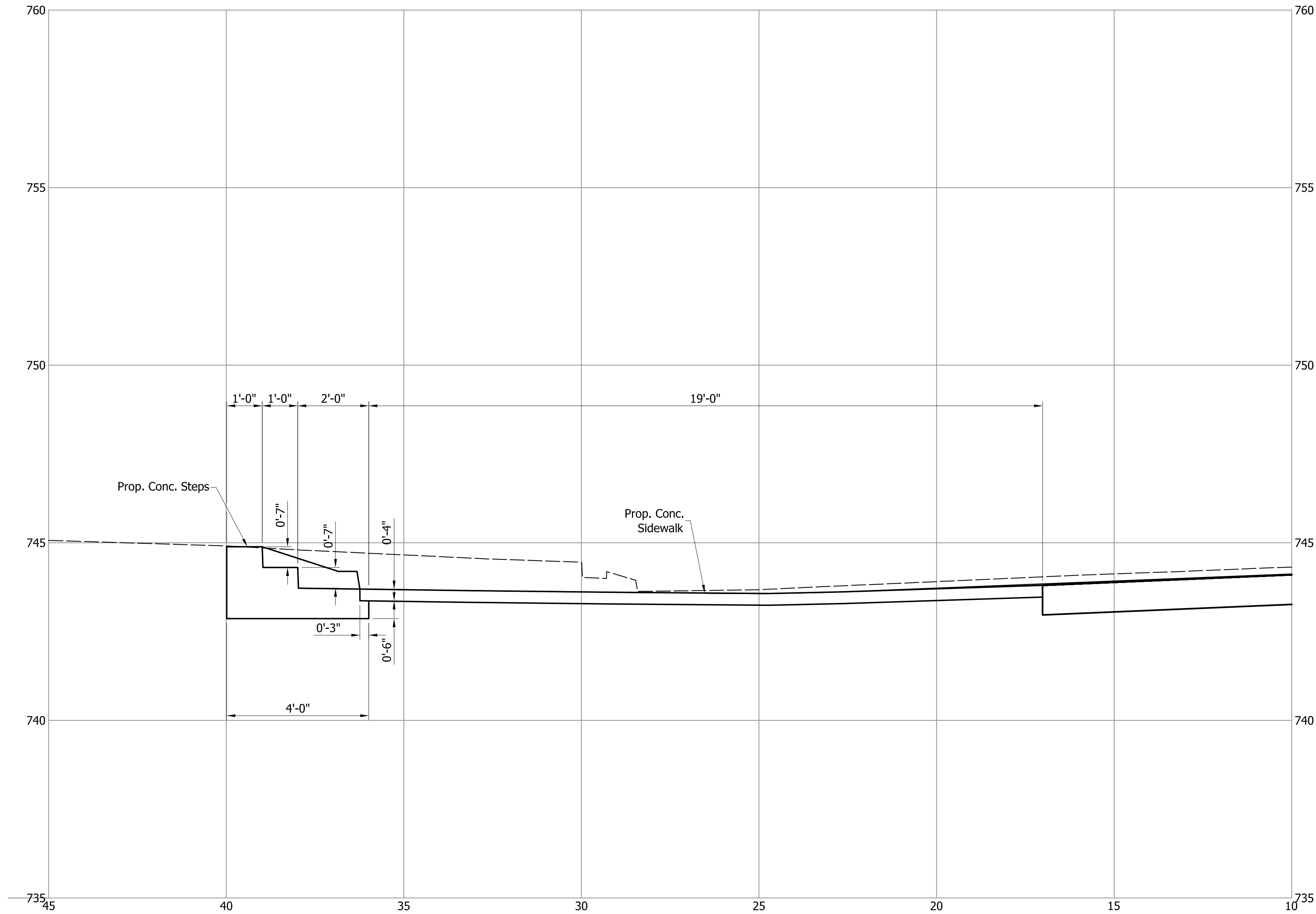
DESIGNED: JGP	DRAWN: JGP
CHECKED: GRW	CHECKED: GRW

INDIANA  
DEPARTMENT OF TRANSPORTATION

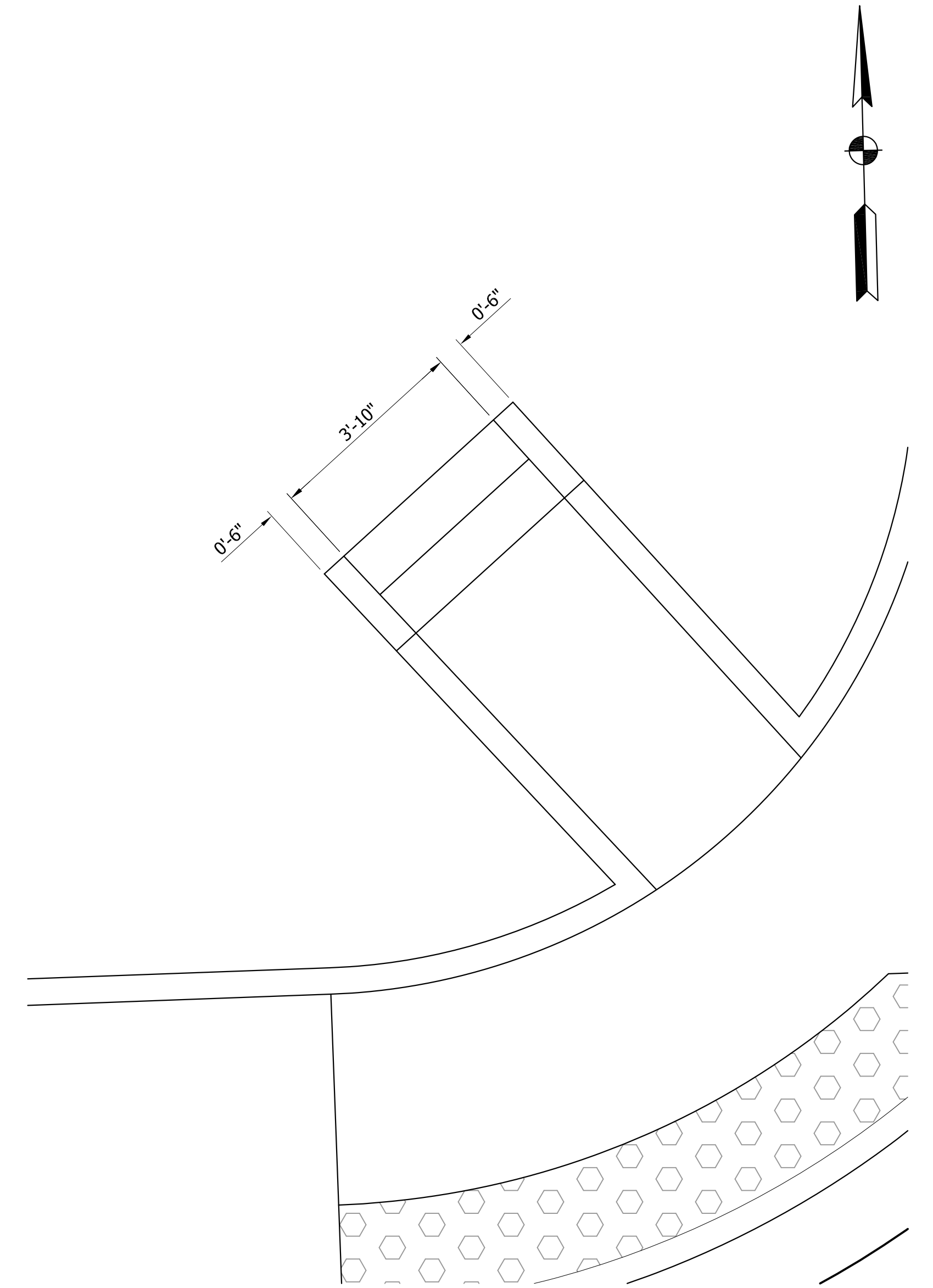
**CONCRETE STEP DETAILS**  
S.R. 56

HORIZONTAL SCALE 1" = 2'	BRIDGE FILE
VERTICAL SCALE 1" = 2'	DESIGNATION 1600873
SURVEY BOOK	SHEETS 73 of ----
CONTRACT R-39905	PROJECT 1600873

141+39



SECTION VIEW  
Scale: 1" = 2'



PLAN VIEW  
Scale: 1" = 2'

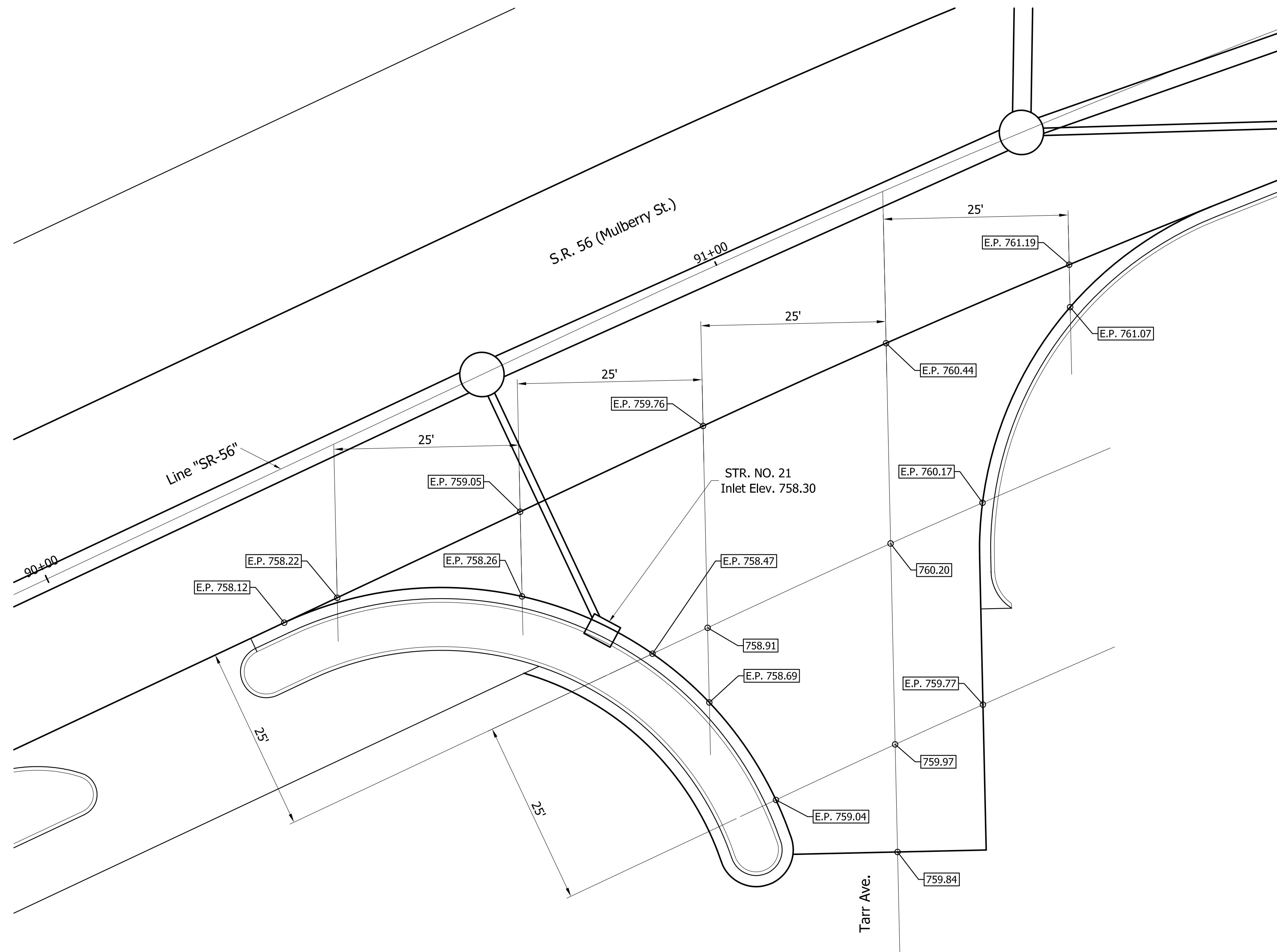
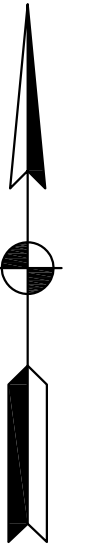
CONCRETE QUANTITIES	
Station	Concrete Cys.
130+91, Rt.	-

**NOT FOR CONSTRUCTION**

DESIGNED: JGP	DRAWN: JGP
CHECKED: GRW	CHECKED: GRW

INDIANA  
DEPARTMENT OF TRANSPORTATION  
**CONCRETE STEP DETAILS**  
S.R. 56

HORIZONTAL SCALE 1" = 2'	BRIDGE FILE
VERTICAL SCALE 1" = 2'	DESIGNATION 1600873
SURVEY BOOK	SHEETS 74 of ---
CONTRACT R-39905	PROJECT 1600873



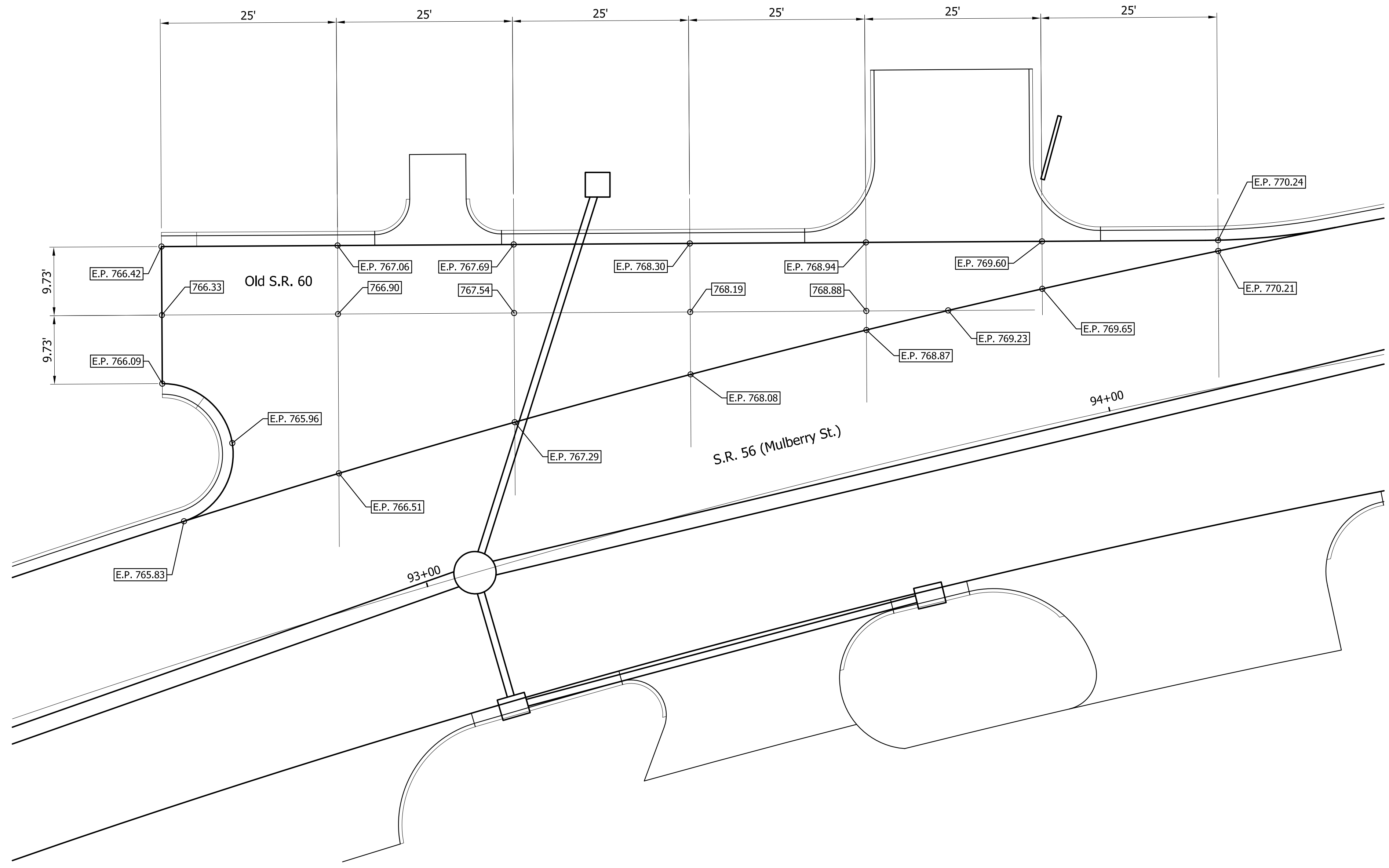
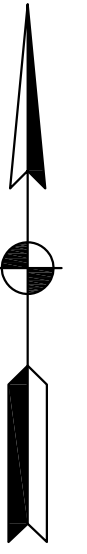
**NOT FOR CONSTRUCTION**

DESIGNED: JGP	DRAWN: JGP
CHECKED: GRW	CHECKED: GRW

**INDIANA**  
**DEPARTMENT OF TRANSPORTATION**  
  
**INTERSECTION SPOT ELEVATIONS**  
**S.R. 56**

HORIZONTAL SCALE 1" = 10'	BRIDGE FILE
VERTICAL SCALE 1" = 10'	DESIGNATION 1600873
SURVEY BOOK	SHEETS 75 of ---
CONTRACT R-39905	PROJECT 1600873

S:\2017\03\2017-401\_S.R. 56 Salem 1600873\Production Drawings\09 Detail Sheets\09-5 Spot Elevation Detail\2017-041-Approach Elevation.dwg, Plan-01, 1/2/2020, 3:46:54 PM



**NOT FOR CONSTRUCTION**

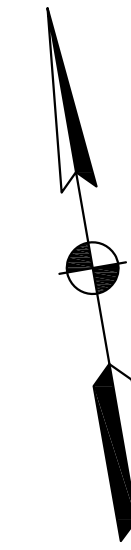
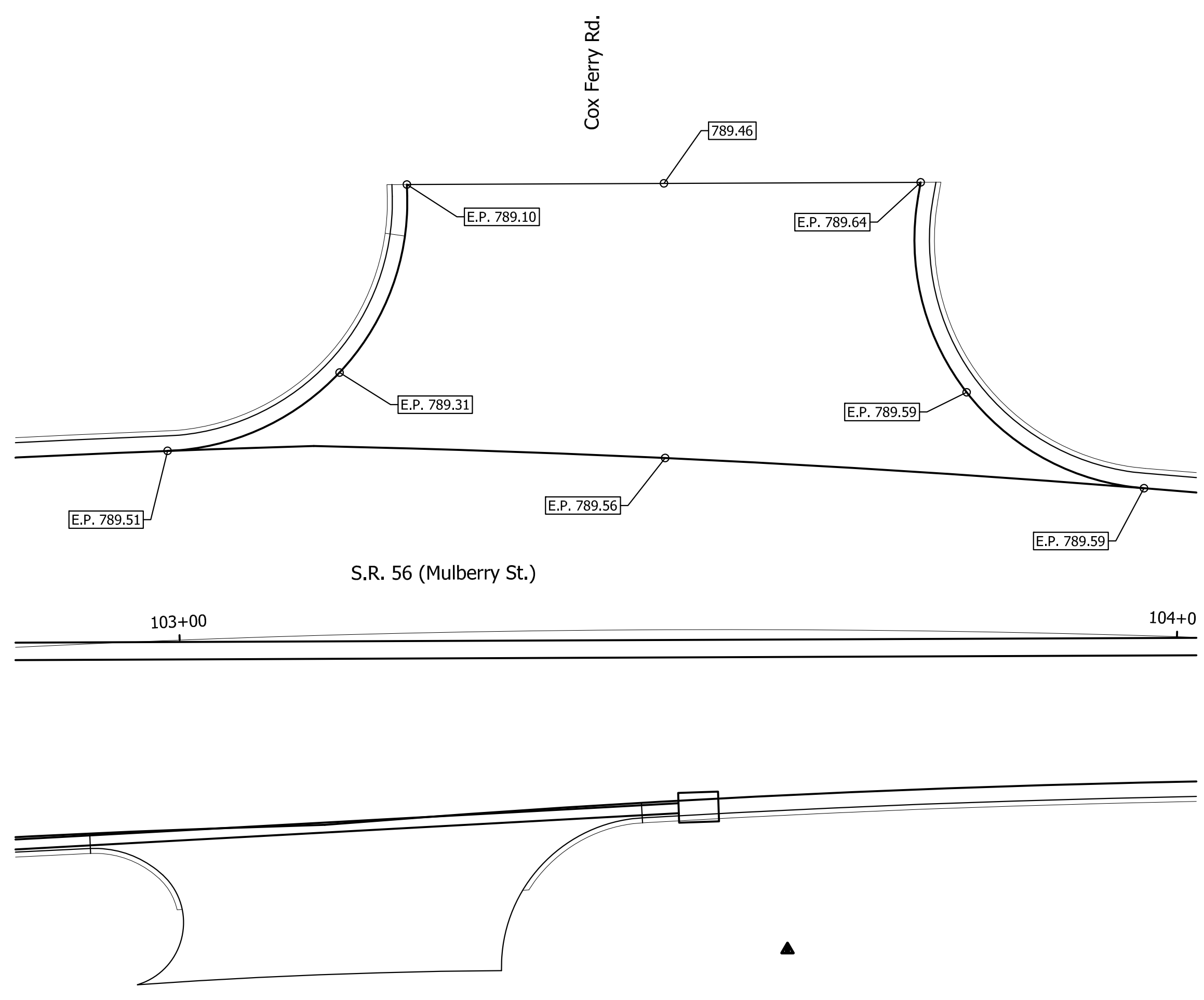
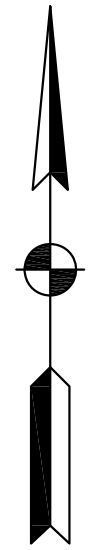
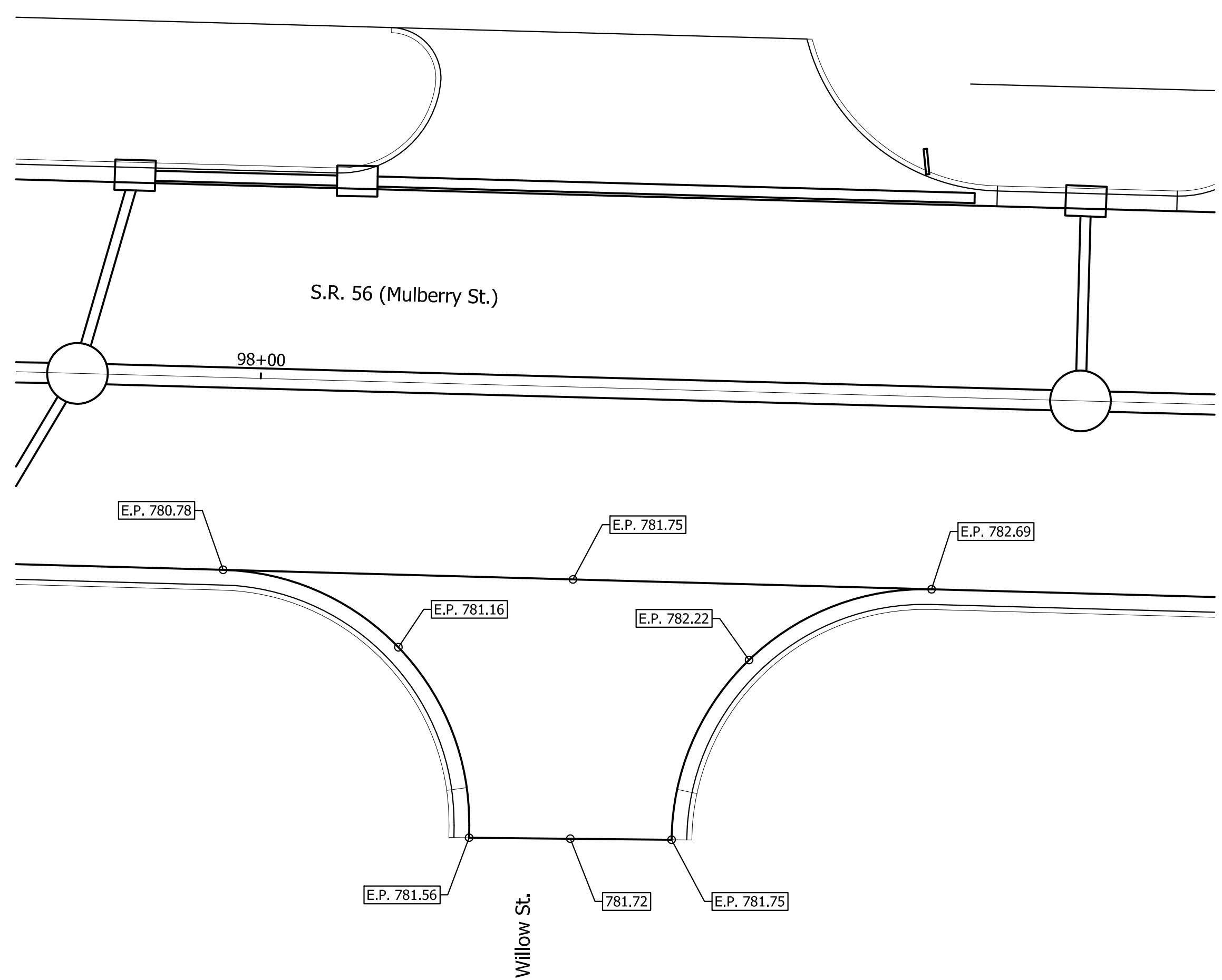
DESIGNED: JGP	DRAWN: JGP
CHECKED: GRW	CHECKED: GRW

INDIANA  
DEPARTMENT OF TRANSPORTATION

INTERSECTION SPOT ELEVATIONS  
S.R. 56

HORIZONTAL SCALE 1" = 10'	BRIDGE FILE
VERTICAL SCALE 1" = 10'	DESIGNATION 1600873
SURVEY BOOK	SHEETS 76 of ---
CONTRACT R-39905	PROJECT 1600873

S:\2017\03\2017-401\_Sr\_56\_Salem\_1600873\Production Drawings\09-Detail Sheets\09-Spot Elevation Detail\2017-041-Approach-Elevations.dwg, Plan-02, 2/2/2023, 3:47:09 PM



S:\2017\03\2017-401\_Sr\_56\_Salem\_1600873\Production Drawings\09-Details\09-Details\2017-041-Approach-Elevations.dwg, Plan-03, 1/2/2020, 3:47:10 PM

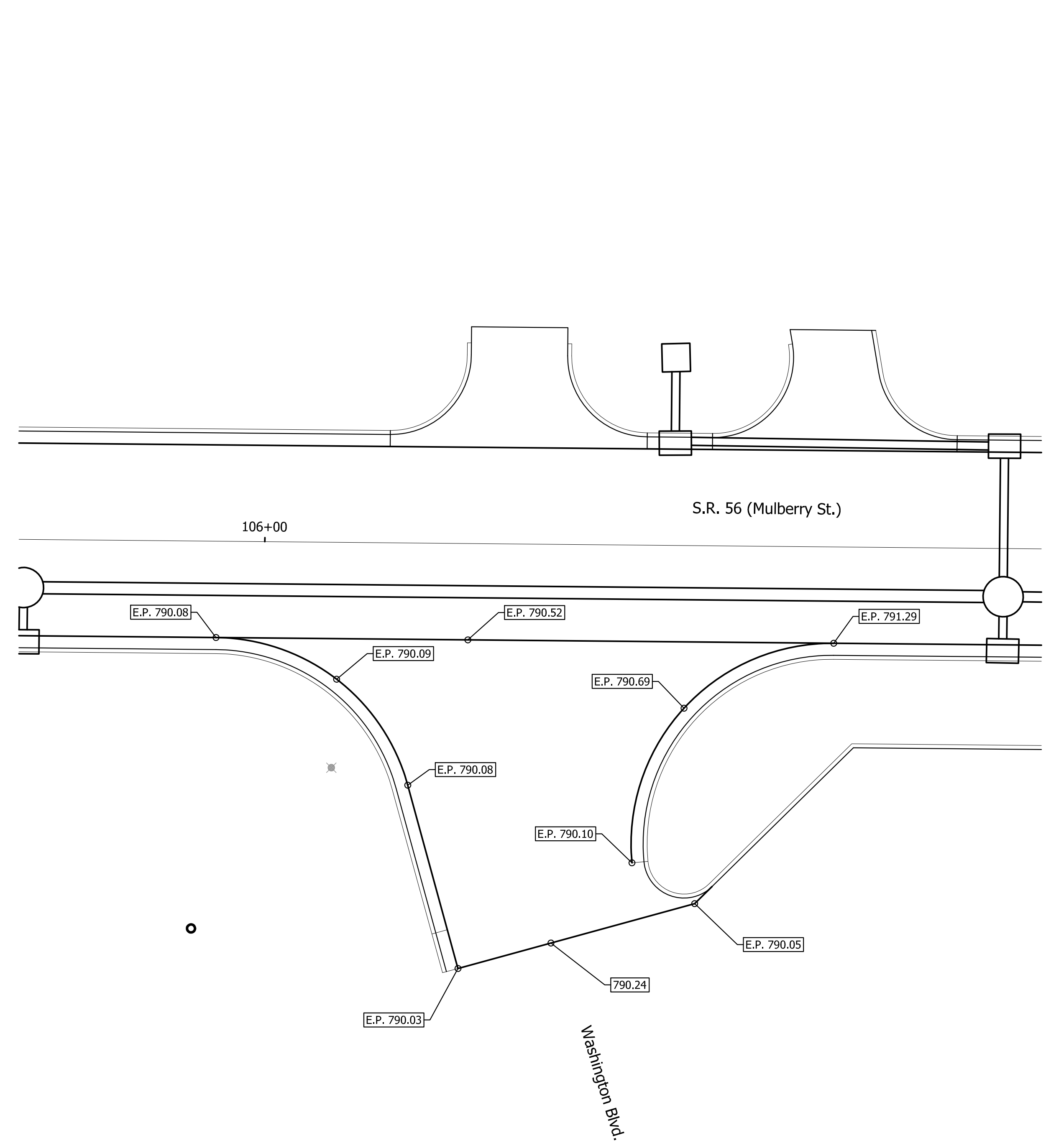
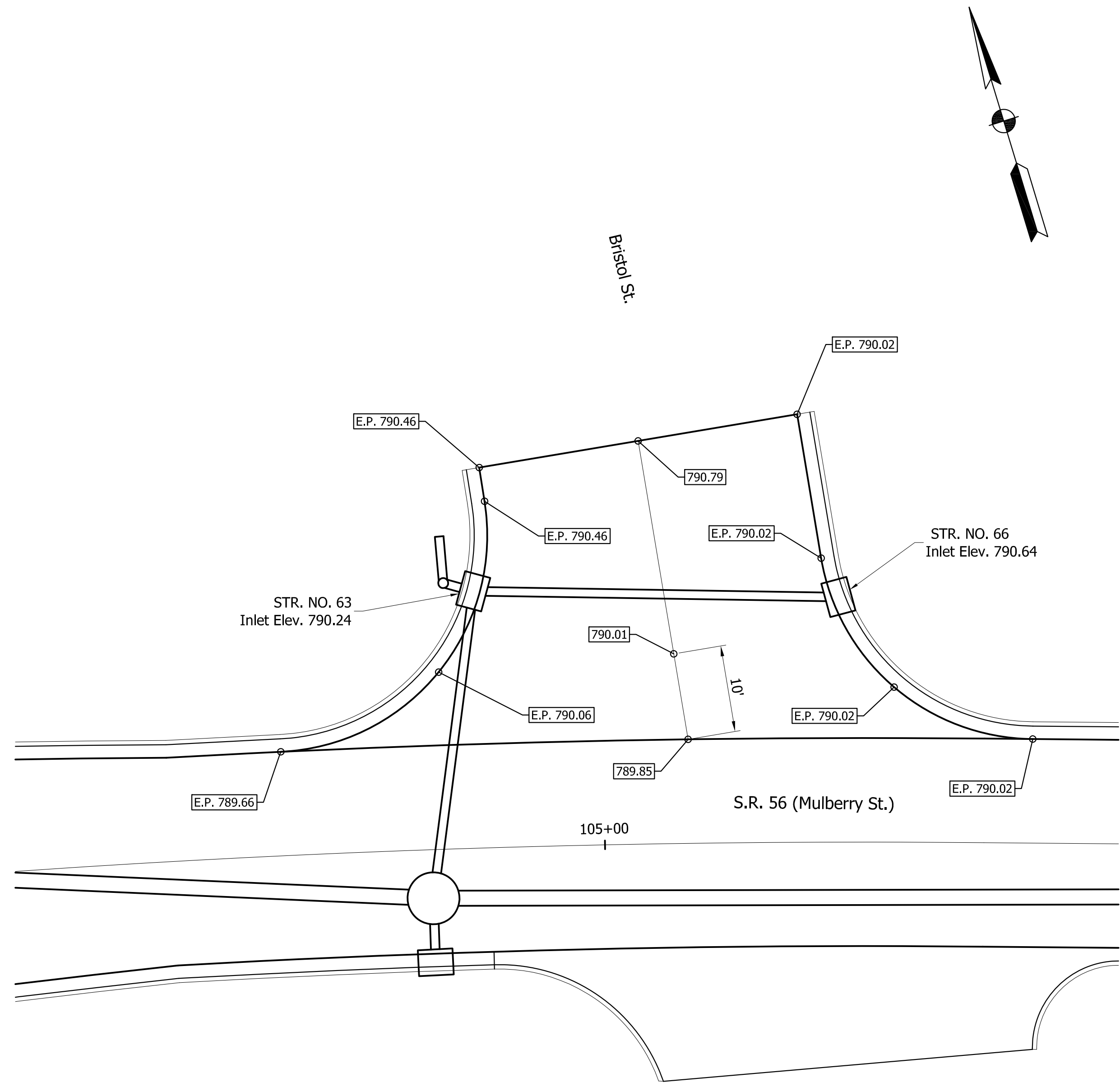
**NOT FOR CONSTRUCTION**

DESIGNED: JGP	DRAWN: JGP
CHECKED: GRW	CHECKED: GRW

INDIANA  
DEPARTMENT OF TRANSPORTATION

**INTERSECTION SPOT ELEVATIONS**  
S.R. 56

HORIZONTAL SCALE 1" = 10'	BRIDGE FILE
VERTICAL SCALE 1" = 10'	DESIGNATION 1600873
SURVEY BOOK	SHEETS 77 of ---
CONTRACT R-39905	PROJECT 1600873

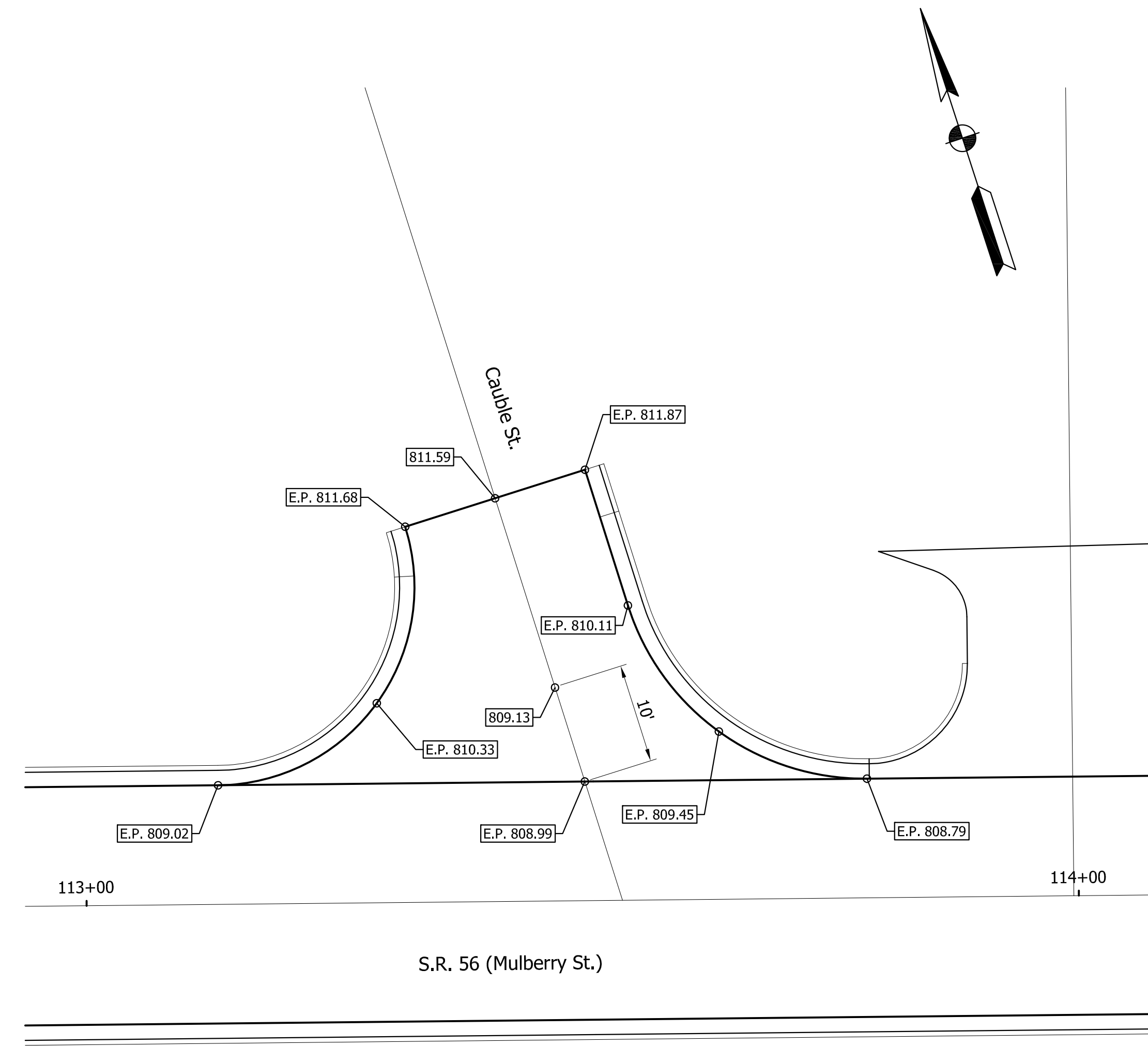
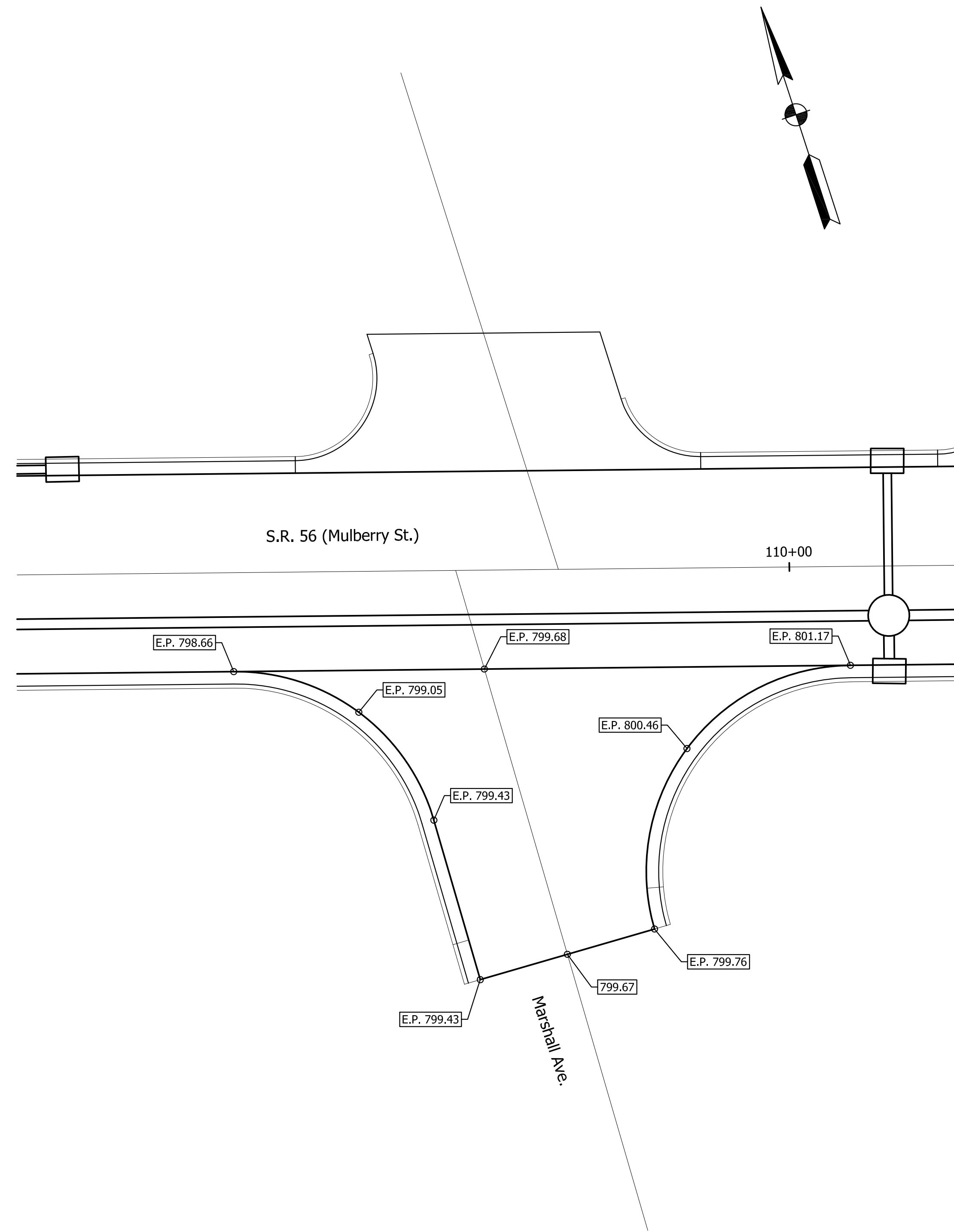


**NOT FOR CONSTRUCTION**

DESIGNED: JGP	DRAWN: JGP
CHECKED: GRW	CHECKED: GRW

INDIANA  
DEPARTMENT OF TRANSPORTATION  
INTERSECTION SPOT ELEVATIONS  
S.R. 56

HORIZONTAL SCALE 1" = 10'	BRIDGE FILE
VERTICAL SCALE 1" = 10'	DESIGNATION 1600873
SURVEY BOOK	SHEETS 78 of ---
CONTRACT R-39905	PROJECT 1600873



NOT FOR  
CONSTRUCTION

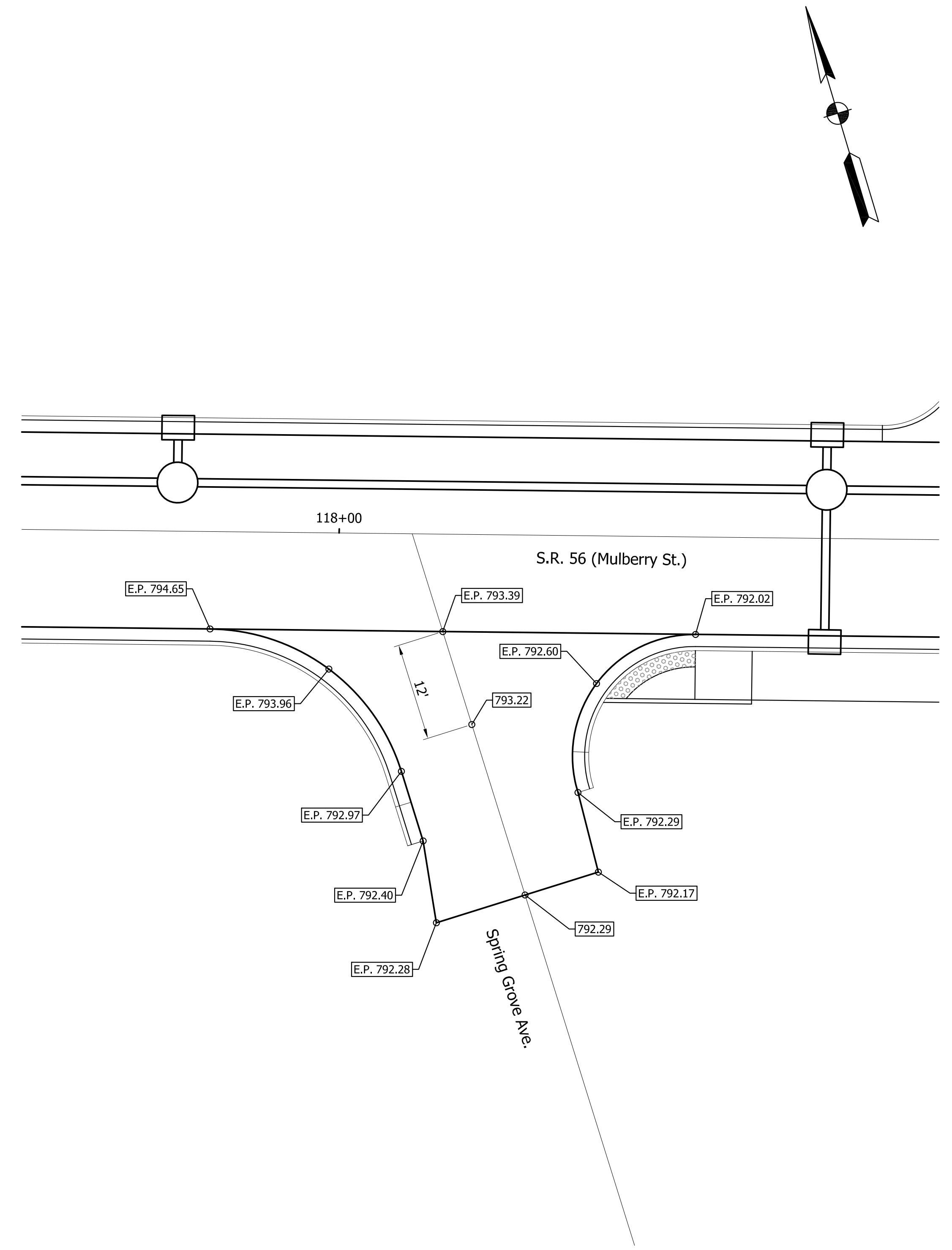
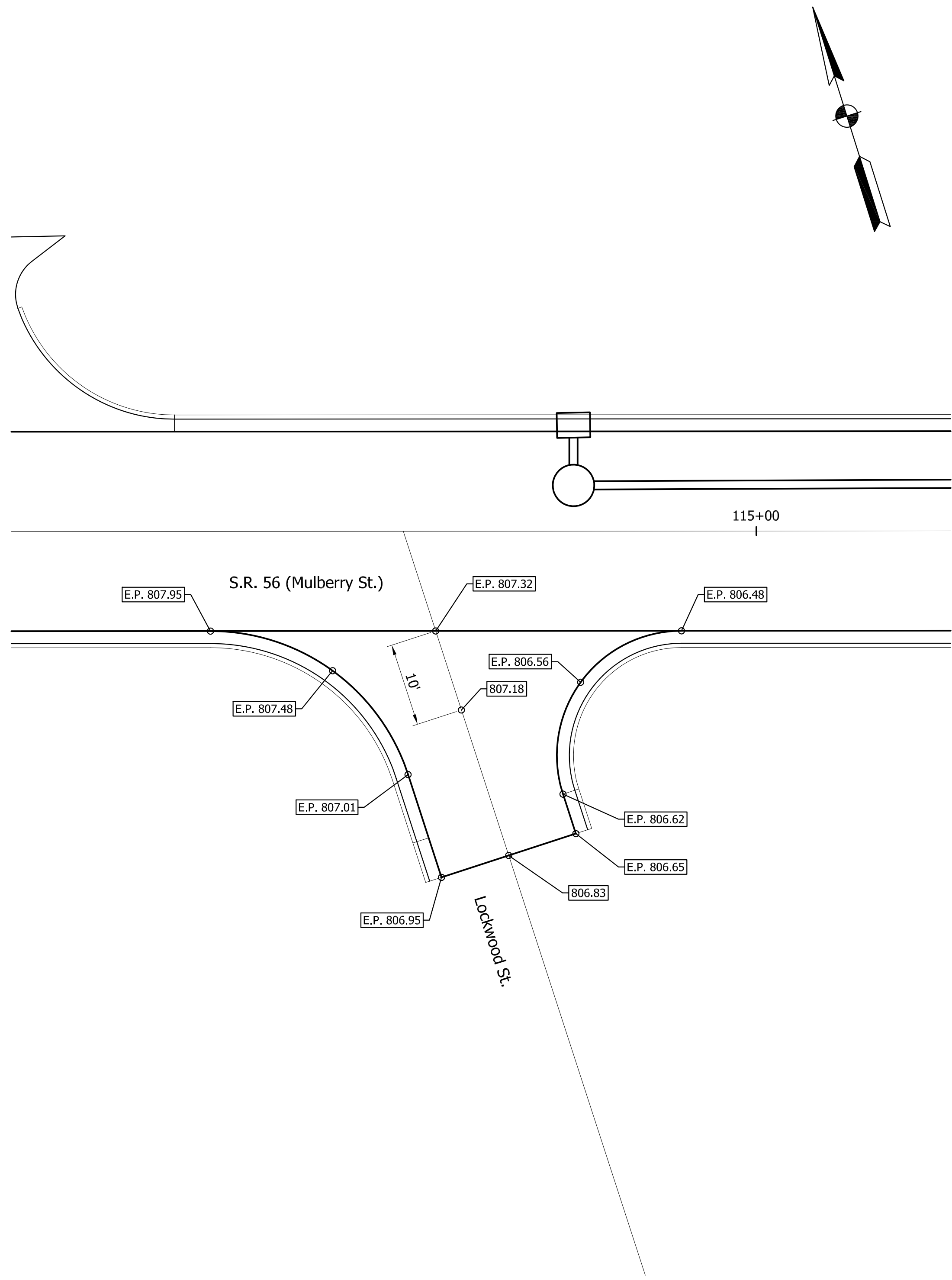
DESIGNED: JGP	DRAWN: JGP
CHECKED: GRW	CHECKED: GRW

INDIANA  
DEPARTMENT OF TRANSPORTATION

INTERSECTION SPOT ELEVATIONS  
S.R. 56

HORIZONTAL SCALE 1" = 10'	BRIDGE FILE
VERTICAL SCALE 1" = 10'	DESIGNATION 1600873
SURVEY BOOK	SHEETS 79 of ---
CONTRACT R-39905	PROJECT 1600873

S:\2017\03\2017-401\_Sr\_56\_Salem\_1600873\Production Drawings\09-Detail Sheets\09-Spot Elevation Detail\2017-041-Approach-Elevations.dwg, Plan-05, 12/20/2016 3:47:13 PM



**NOT FOR  
CONSTRUCTION**

DESIGNED: JGP	DRAWN: JGP
CHECKED: GRW	CHECKED: GRW

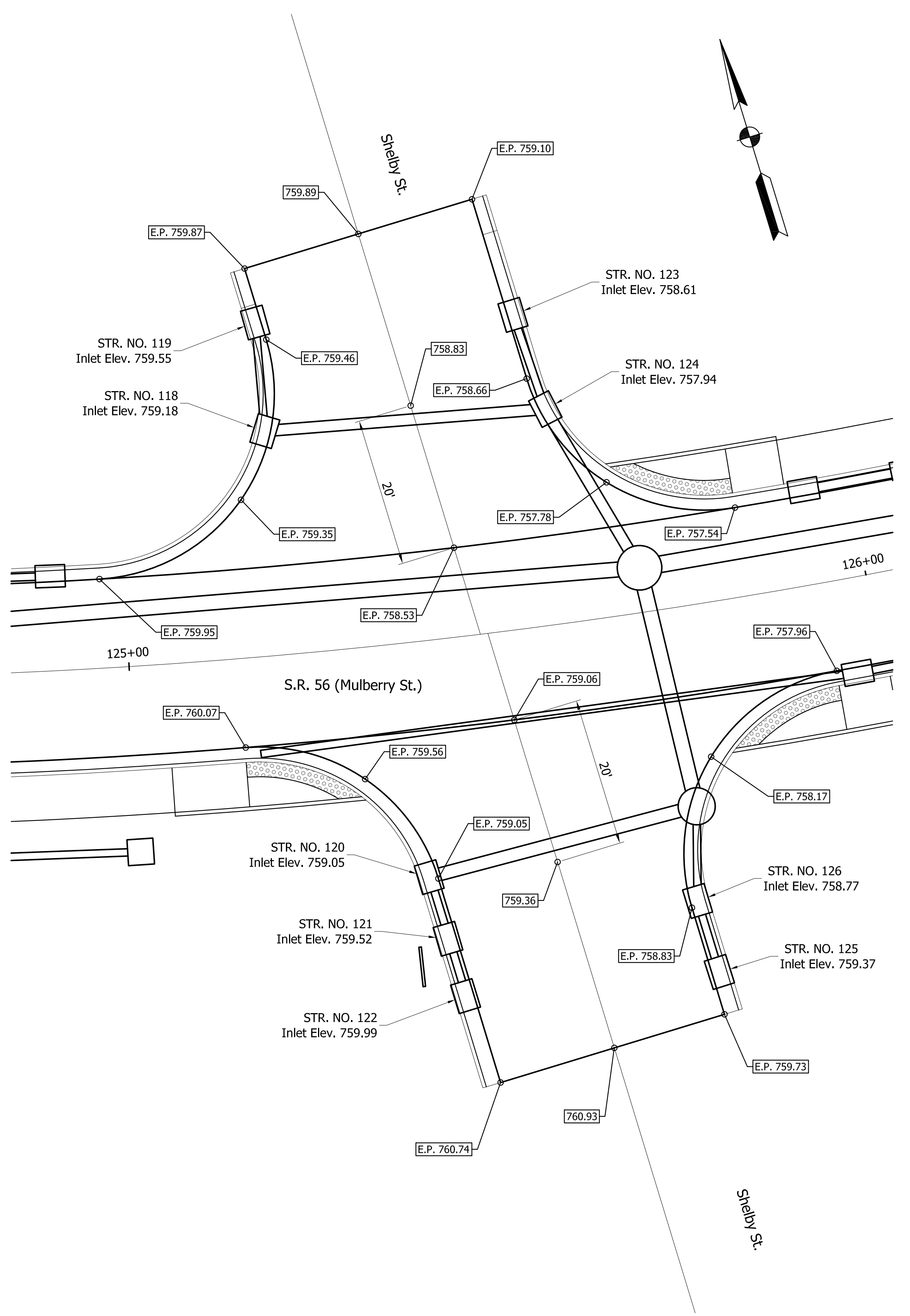

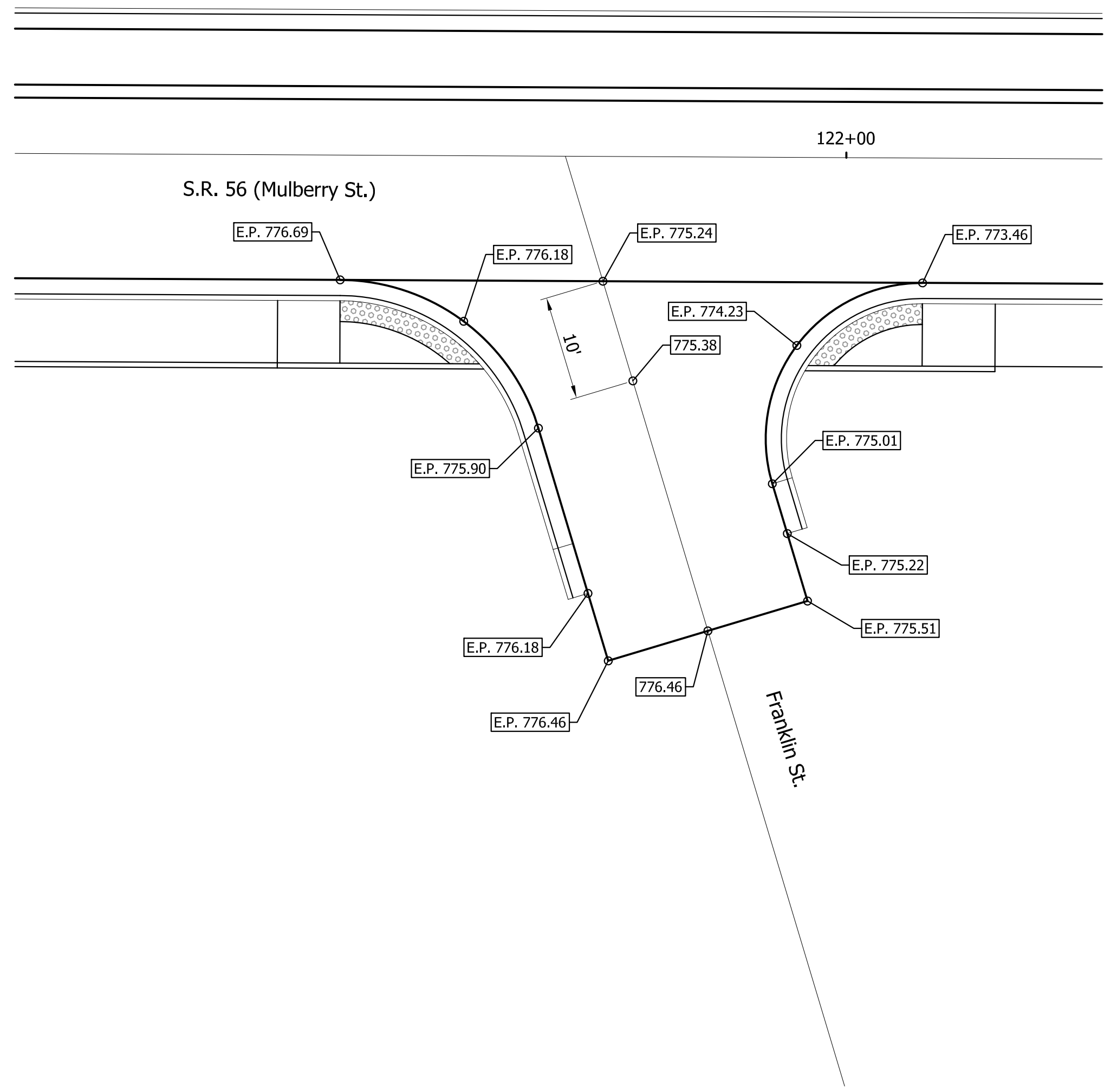
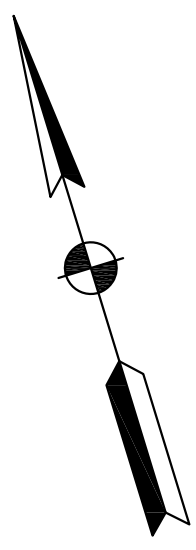
INDIANA  
DEPARTMENT OF TRANSPORTATION

**INTERSECTION SPOT ELEVATIONS**  
S.R. 56

HORIZONTAL SCALE 1" = 10'	BRIDGE FILE
VERTICAL SCALE 1" = 10'	DESIGNATION 1600873
SURVEY BOOK	SHEETS 80 of ---
CONTRACT R-39905	PROJECT 1600873

S:\2017\03\2017-401\_Sr\_56\_Salem\_1600873\Production Drawings\09-Details\09-Spot Elevation Details\2017-041-Approach-Elevations.dwg, Plan-06, 12/20/2016 3:47:14 PM





S:\2017\03\2017-401\_S.R. 56\_Salem\_1600873\Production Drawings\09-Details\09-Details\2017-041-Approach-Elevations.dwg, Plan-07, 2/2/2020, 3:47:15 PM

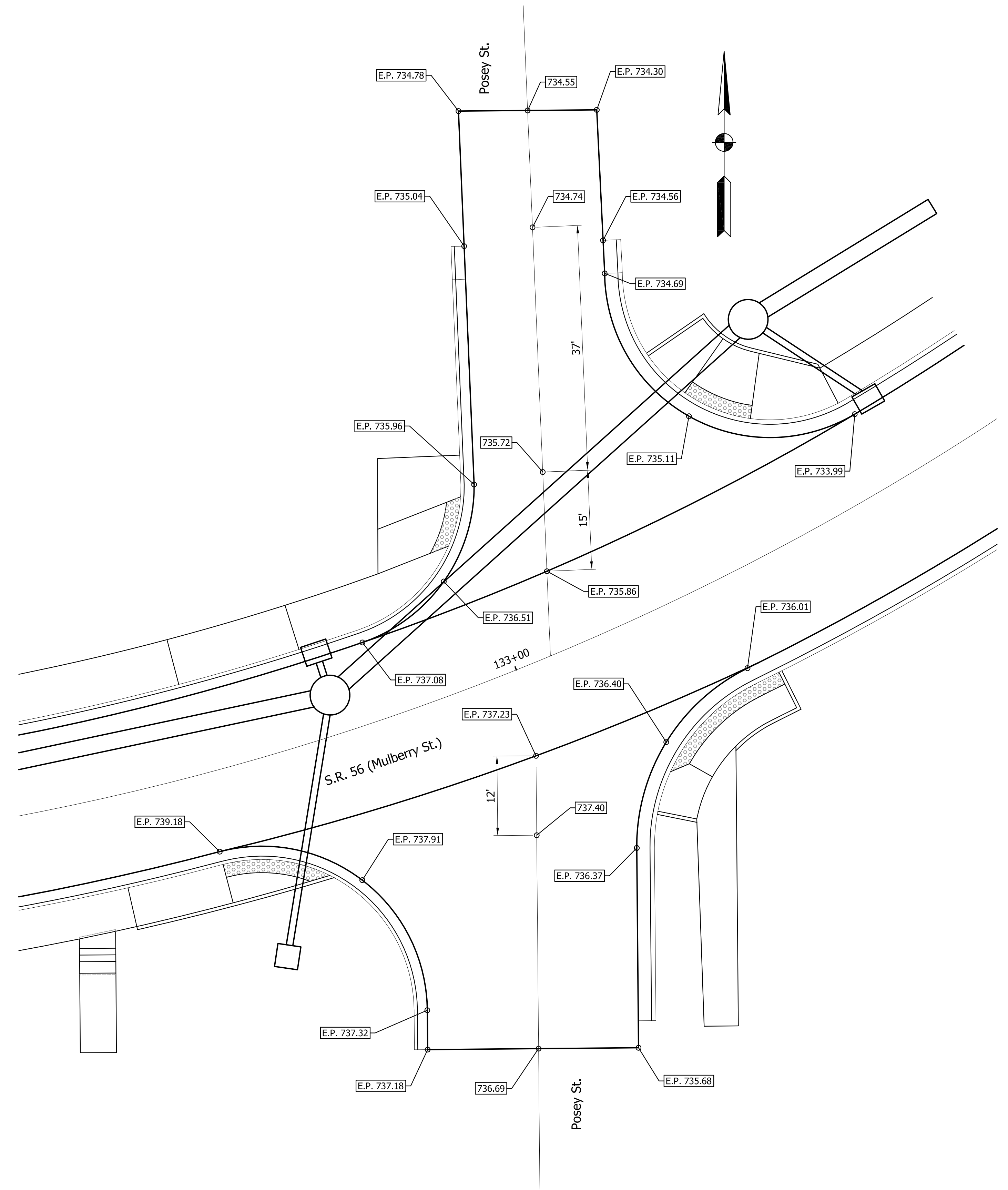
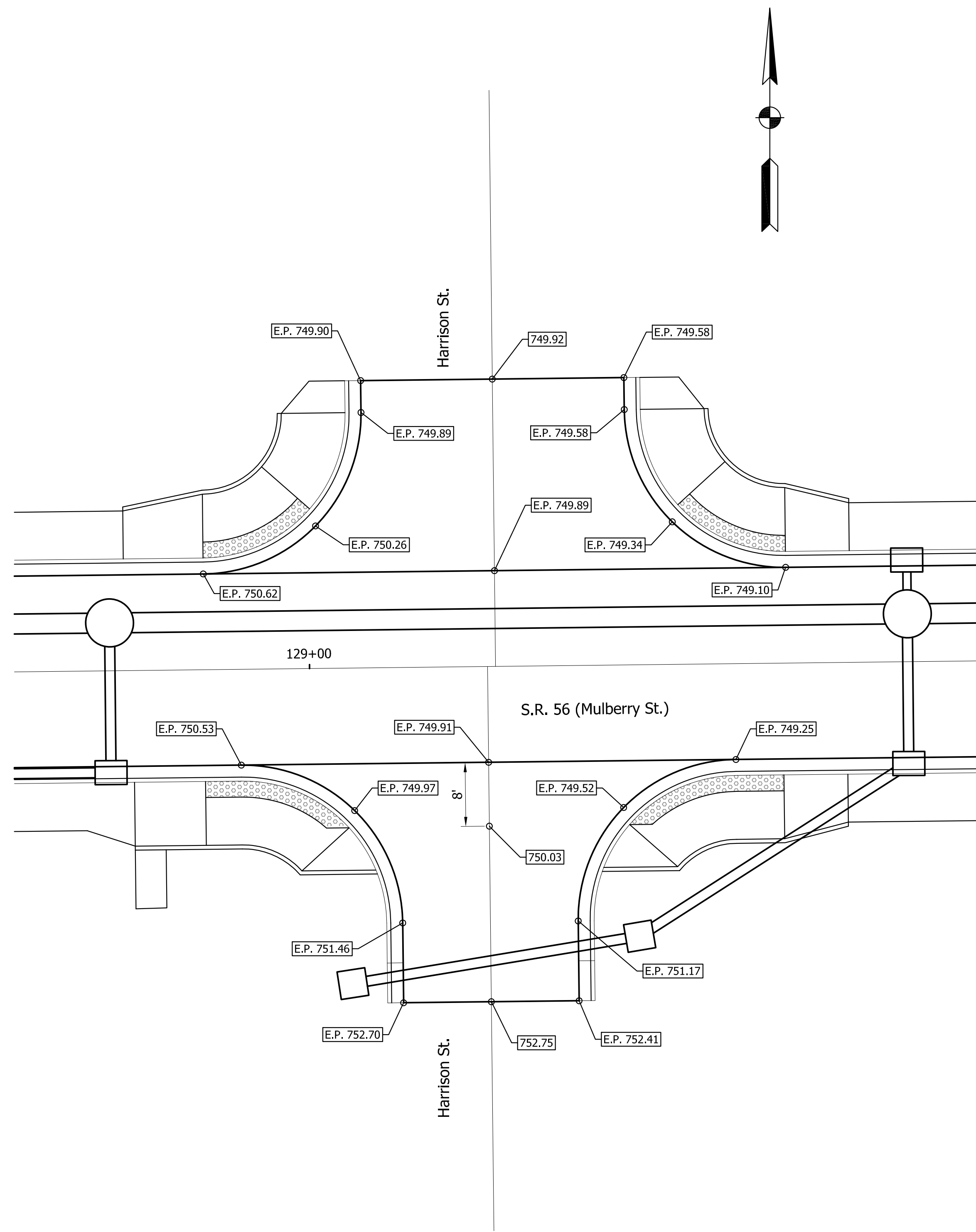
**NOT FOR CONSTRUCTION**

DESIGNED: JGP	DRAWN: JGP
CHECKED: GRW	CHECKED: GRW

INDIANA  
DEPARTMENT OF TRANSPORTATION

**INTERSECTION SPOT ELEVATIONS**  
S.R. 56

HORIZONTAL SCALE 1" = 10'	BRIDGE FILE
VERTICAL SCALE 1" = 10'	DESIGNATION 1600873
SURVEY BOOK	SHEETS 81 of ---
CONTRACT R-39905	PROJECT 1600873



**NOT FOR  
CONSTRUCTION**

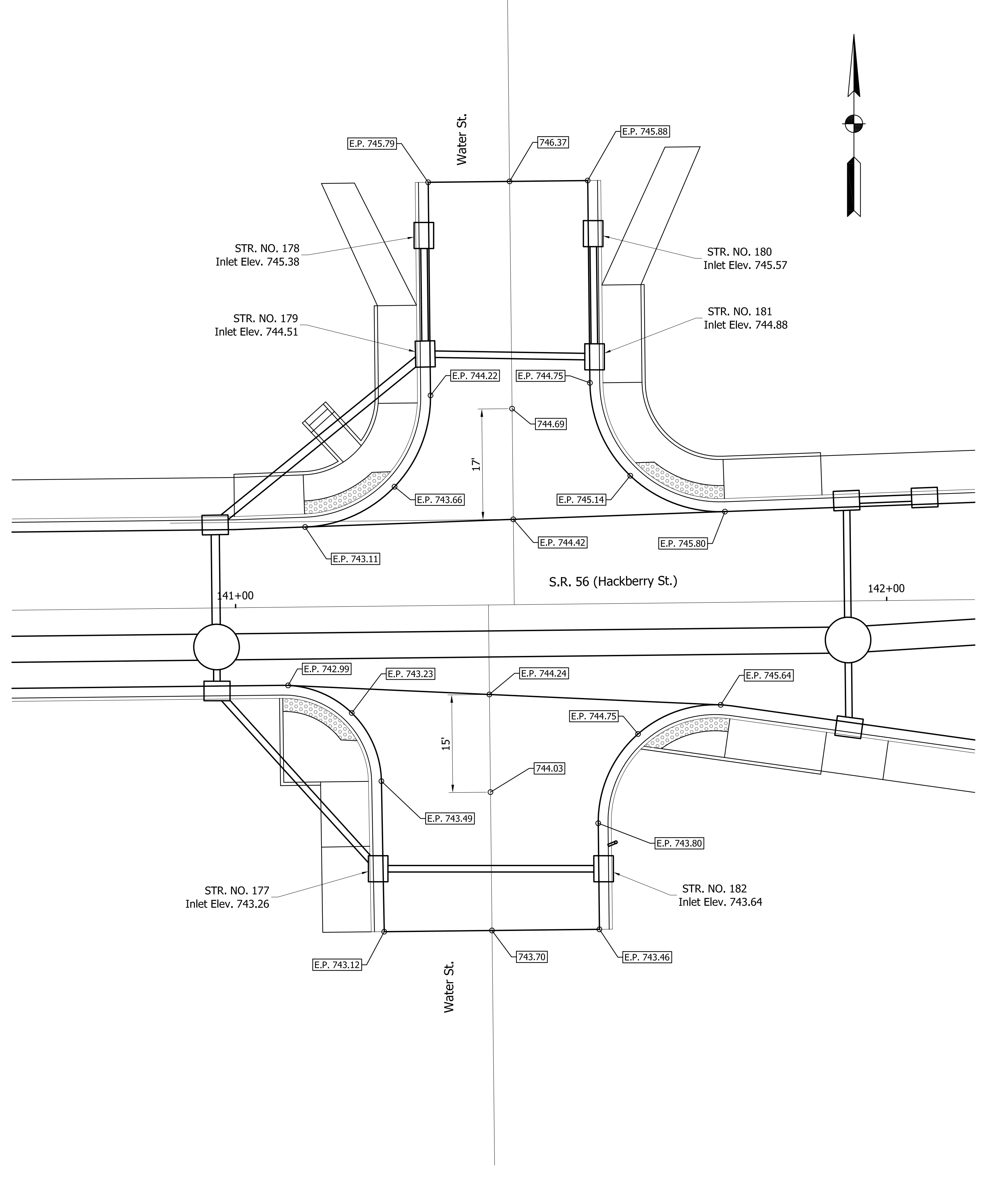
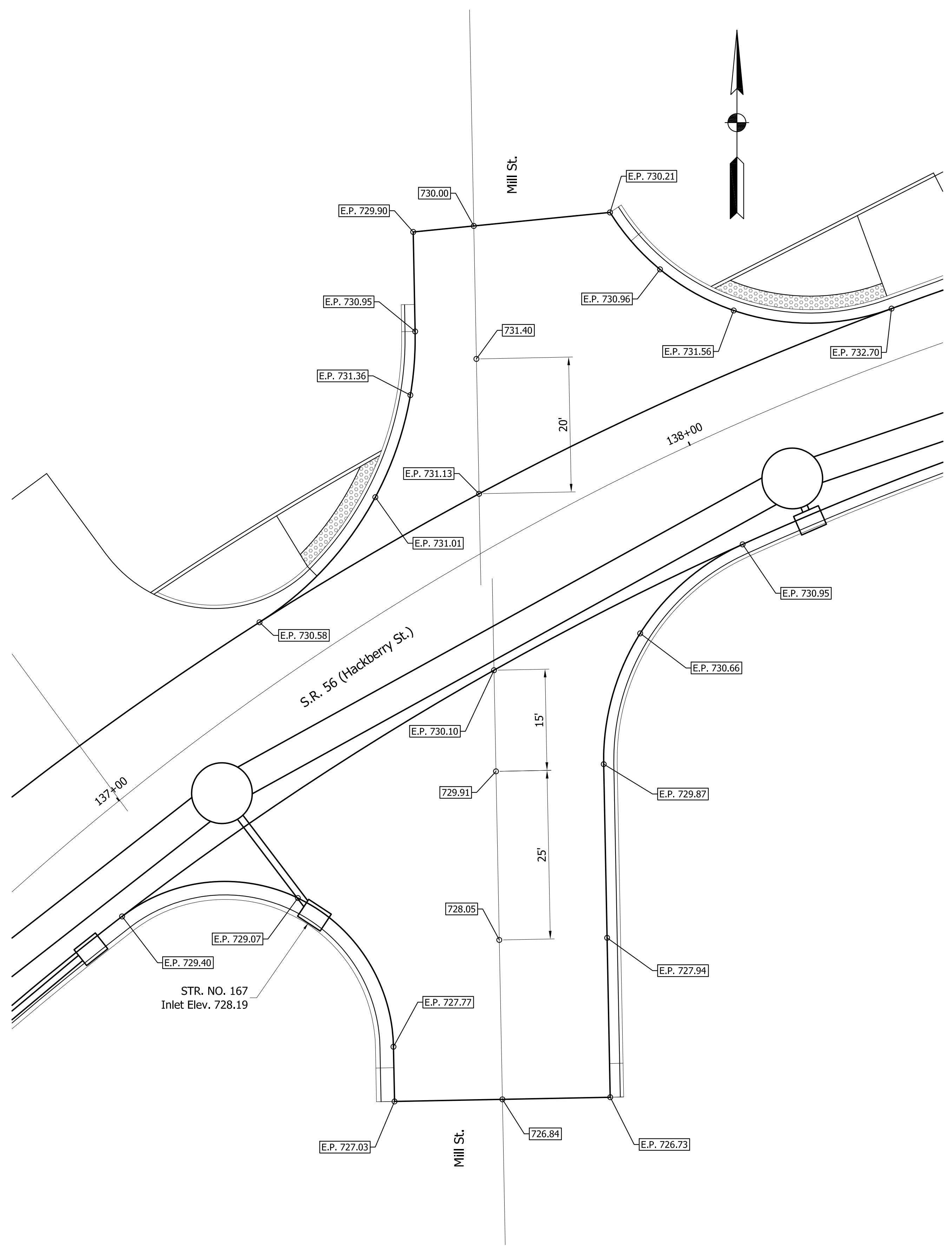
DESIGNED: JGP	DRAWN: JGP
CHECKED: GRW	CHECKED: GRW

**INDIANA  
DEPARTMENT OF TRANSPORTATION**

**INTERSECTION SPOT ELEVATIONS  
S.R. 56**

HORIZONTAL SCALE 1" = 10'	BRIDGE FILE
VERTICAL SCALE 1" = 10'	DESIGNATION 1600873
SURVEY BOOK	SHEETS 82 of ---
CONTRACT R-39905	PROJECT 1600873

S:\2017\03\2017-401\_Sr\_56\_Selma\_1600873\Production Drawings\09-Details\09-Details\09-041-Approach-Elevations.dwg, Plan=08, 12/20/2016 3:47:17 PM



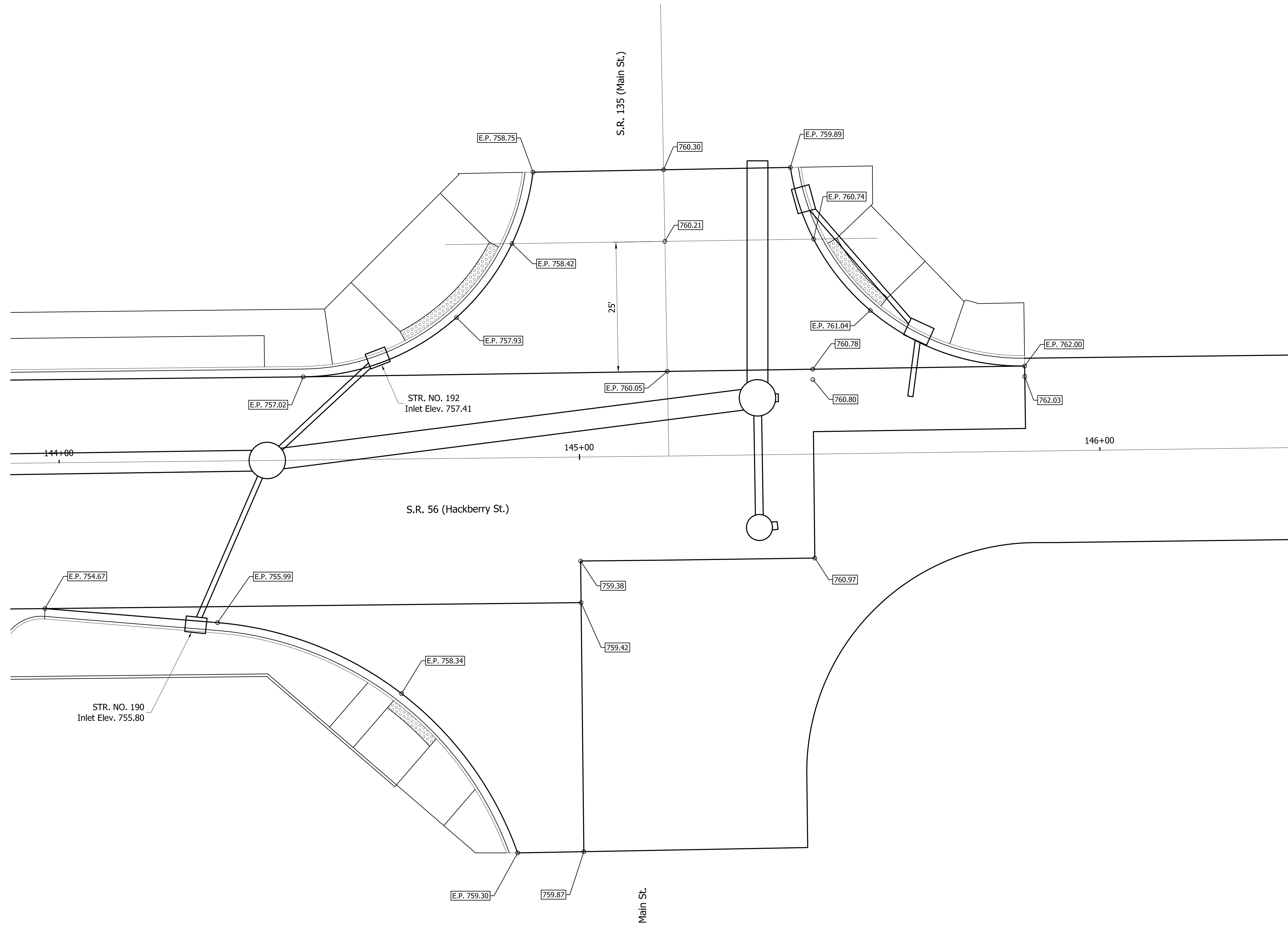
**NOT FOR CONSTRUCTION**

DESIGNED: JGP	DRAWN: JGP
CHECKED: GRW	CHECKED: GRW

**INDIANA**  
**DEPARTMENT OF TRANSPORTATION**  
**INTERSECTION SPOT ELEVATIONS**  
**S.R. 56**

HORIZONTAL SCALE 1" = 10'	BRIDGE FILE
VERTICAL SCALE 1" = 10'	DESIGNATION 1600873
SURVEY BOOK	SHEETS 83 of ---
CONTRACT R-39905	PROJECT 1600873

S:\2017\03\2017-401\_SR\_56\_Salem\_1600873\Production Drawings\09-Details\09-Details\2017-041-Approach-Elevations.dwg, Plan-09, 2/2/2020, 3:47:15 PM



**NOT FOR CONSTRUCTION**

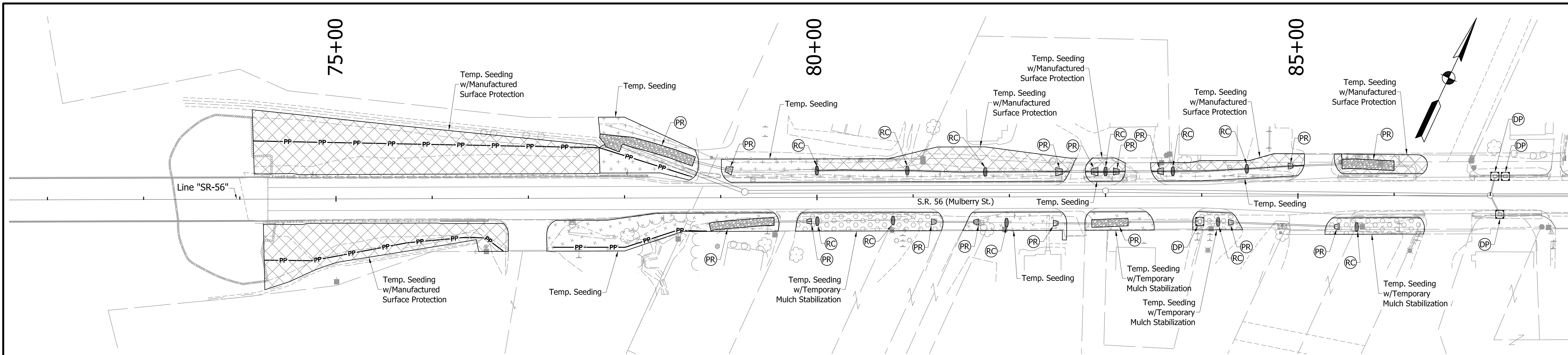
DESIGNED: JGP	DRAWN: JGP
CHECKED: GRW	CHECKED: GRW

INDIANA  
DEPARTMENT OF TRANSPORTATION

INTERSECTION SPOT ELEVATIONS  
S.R. 56

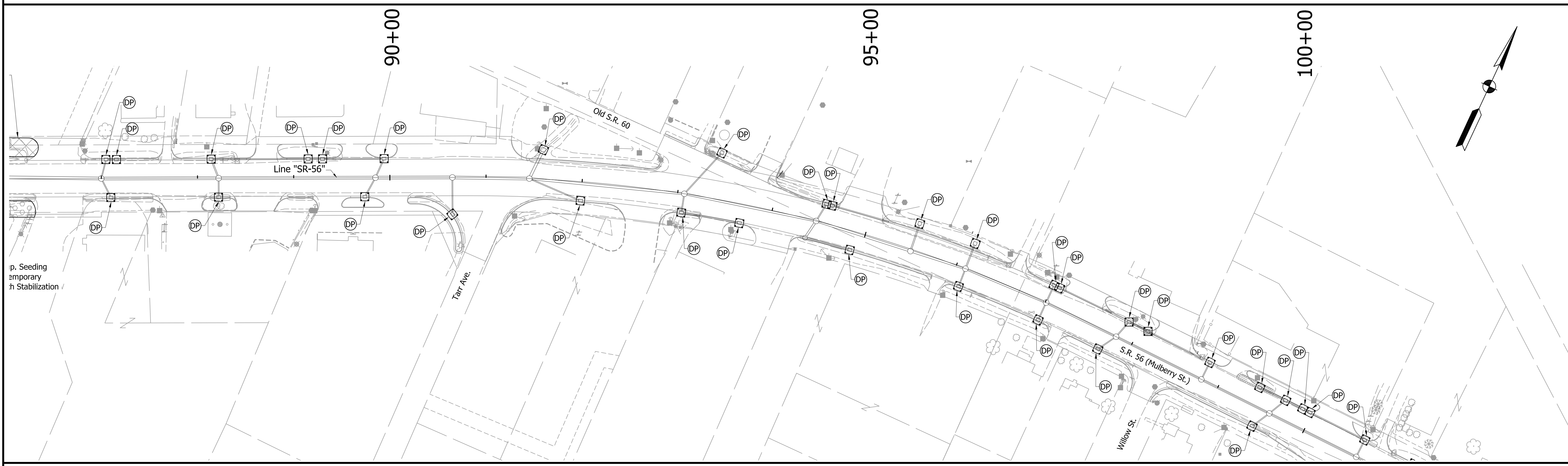
HORIZONTAL SCALE 1" = 10'	BRIDGE FILE
VERTICAL SCALE 1" = 10'	DESIGNATION 1600873
SURVEY BOOK	SHEETS 84 of ---
CONTRACT R-39905	PROJECT 1600873

S:\2017\03\2017-401\_S.R. 56 Salem 1600873\Production Drawings\09-Details\Sheet\09-Spot Elevation Detail\2017-041-Approach-Elevations.dwg, Plan-10, 12/20/2016 3:47:19 PM



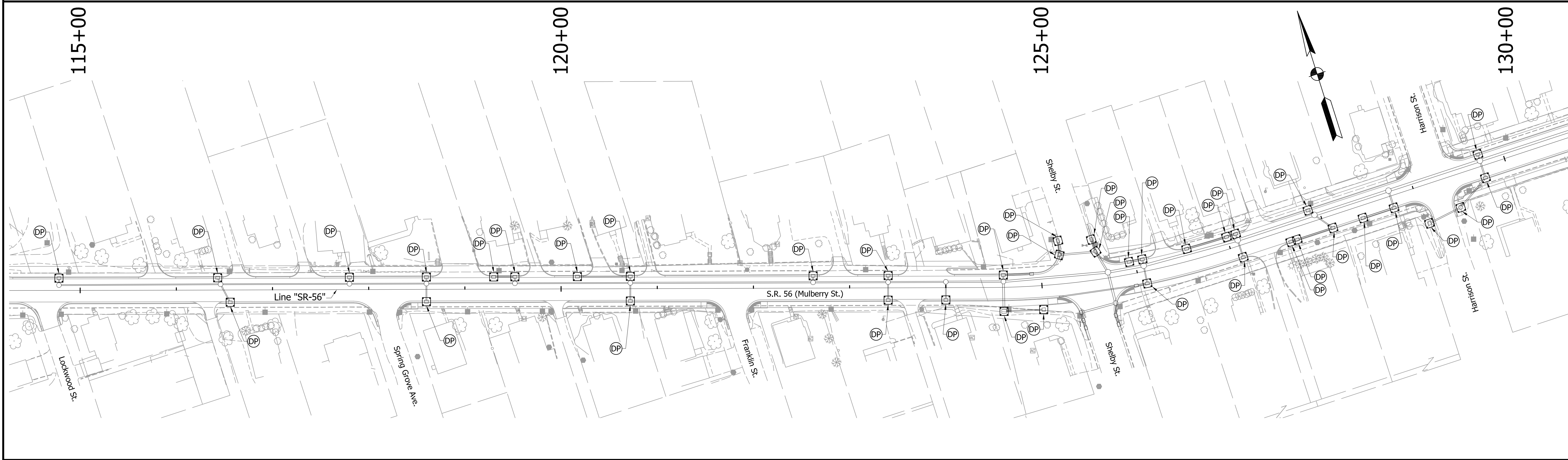
SUMMARY OF QUANTITIES							
TEMPORARY INLET PROTECTION	129 EA	TEMPORARY MULCHING	1 TON	TEMPORARY CHECK DAM REVETMENT RIPRAP	13 EA	TEMPORARY MULCH STABILIZATION	747 SYS
TEMPORARY PERIMETER PROTECTION	425 LFT	TEMPORARY SEEDING	46 LBS	MANUFACTURED SURFACE PROTECTION	2091 SYS		

Notes:  
 1. If disturbed areas remain disturbed for over 7 days, temporary seeding will be applied.  
 2. Contractor to provide stable construction entrance per INDOT Std. Drawing E 205-TECP-01



	<b>LEGEND</b>		<b>NOT FOR CONSTRUCTION</b>	DESIGNED: JGP      DRAWN: JGP CHECKED: GRW      CHECKED: GRW		<b>INDIANA DEPARTMENT OF TRANSPORTATION</b>  <b>EROSION CONTROL DETAILS</b> <b>S.R. 56</b>	HORIZONTAL SCALE 1" = 50' BRIDGE FILE
	VERTICAL SCALE 1" = 50' DESIGNATION 1600873			SURVEY BOOK CONTRACT R-39905	SHEETS 85 of --- PROJECT 1600873		

S:\2017\03\2017-401 SR 56 Salem 1600873\Production Drawings\09-Details\Sheets\08\Erosion Control Details\2017-401-EC-Details.dwg, Plot=01, 2/3/2020 9:48:16 AM



LEGEND			
	Temporary Inlet Protection		Permanent Riprap on Geotextiles
	Temporary Check Dam, Revetment Riprap		Temporary Sediment Basin
	Temporary Perimeter Protection, Filter Sock		Temporary Slope Drain
			Temporary Sediment Trap
			Temporary Seeding
			Temporary Seeding w/Temporary Mulch Stabilization
			Temporary Seeding w/Manufactured Surface Protection

NOT FOR CONSTRUCTION

DESIGNED: JGP	DRAWN: JGP
CHECKED: GRW	CHECKED: GRW

INDIANA  
DEPARTMENT OF TRANSPORTATION

EROSION CONTROL DETAILS  
S.R. 56

HORIZONTAL SCALE 1" = 50'	BRIDGE FILE
VERTICAL SCALE 1" = 50'	DESIGNATION 1600873
SURVEY BOOK	SHEETS 86 of ---
CONTRACT R-39905	PROJECT 1600873

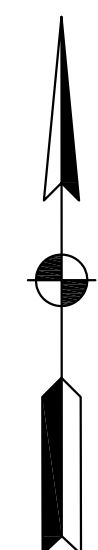
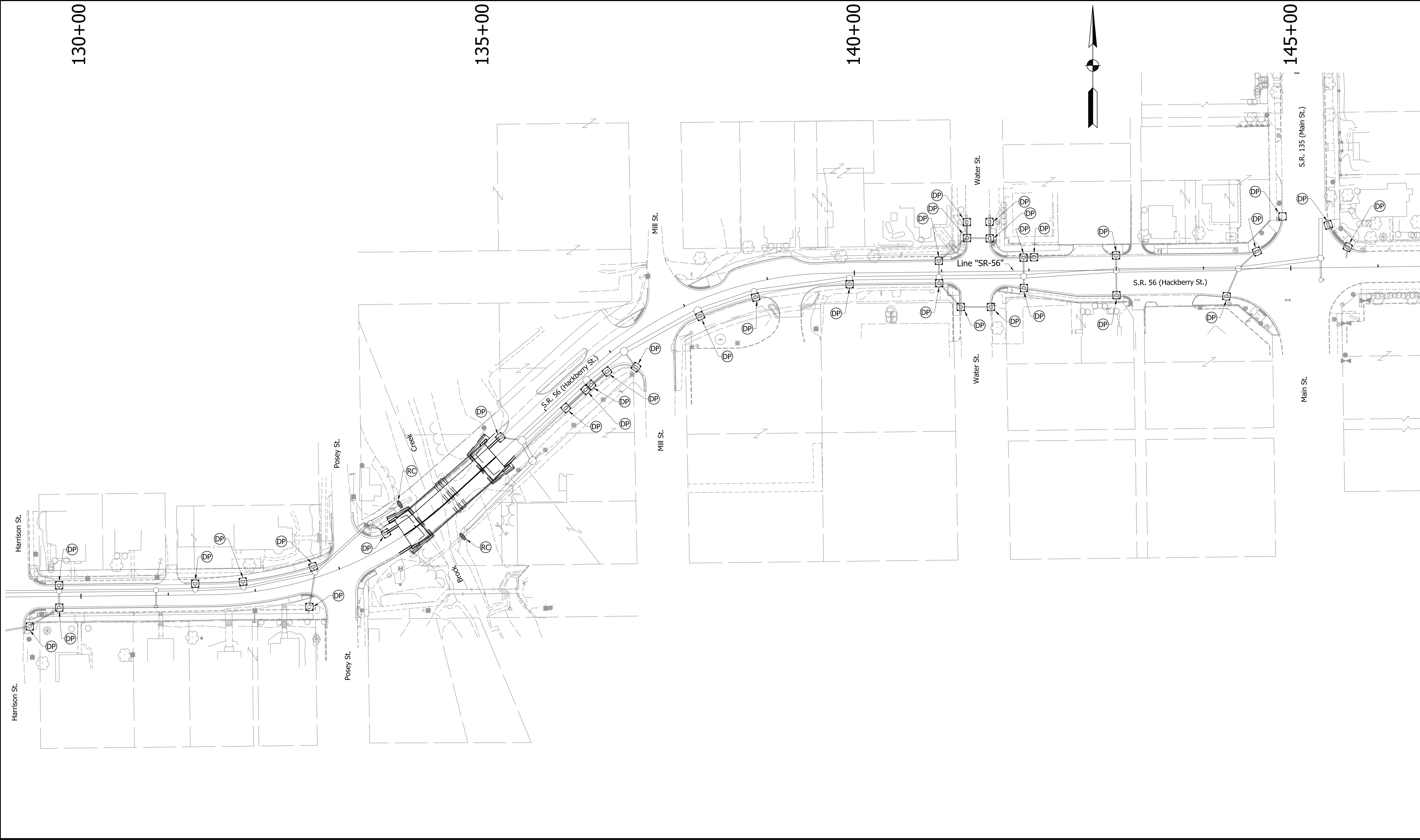
S:\2017\03\2017-401\_S.R.56\_Selma\_1600873\Production Drawings\09-Details\Sheet\09-Details\09-Details.dwg, Plot-02, 2/3/2020, 9:48:23 AM

130+00

135+00

140+00

145+00



- Temporary Inlet Protection
- Temporary Check Dam, Revetment Riprap
- Temporary Perimeter Protection, Filter Sock

- LEGEND**
- Permanent Riprap on Geotextiles
  - Temporary Sediment Basin
  - Temporary Slope Drain
  - Temporary Sediment Trap
  - Temporary Seeding
  - Temporary Seeding w/Temporary Mulch Stabilization
  - Temporary Seeding w/Manufactured Surface Protection

**NOT FOR CONSTRUCTION**

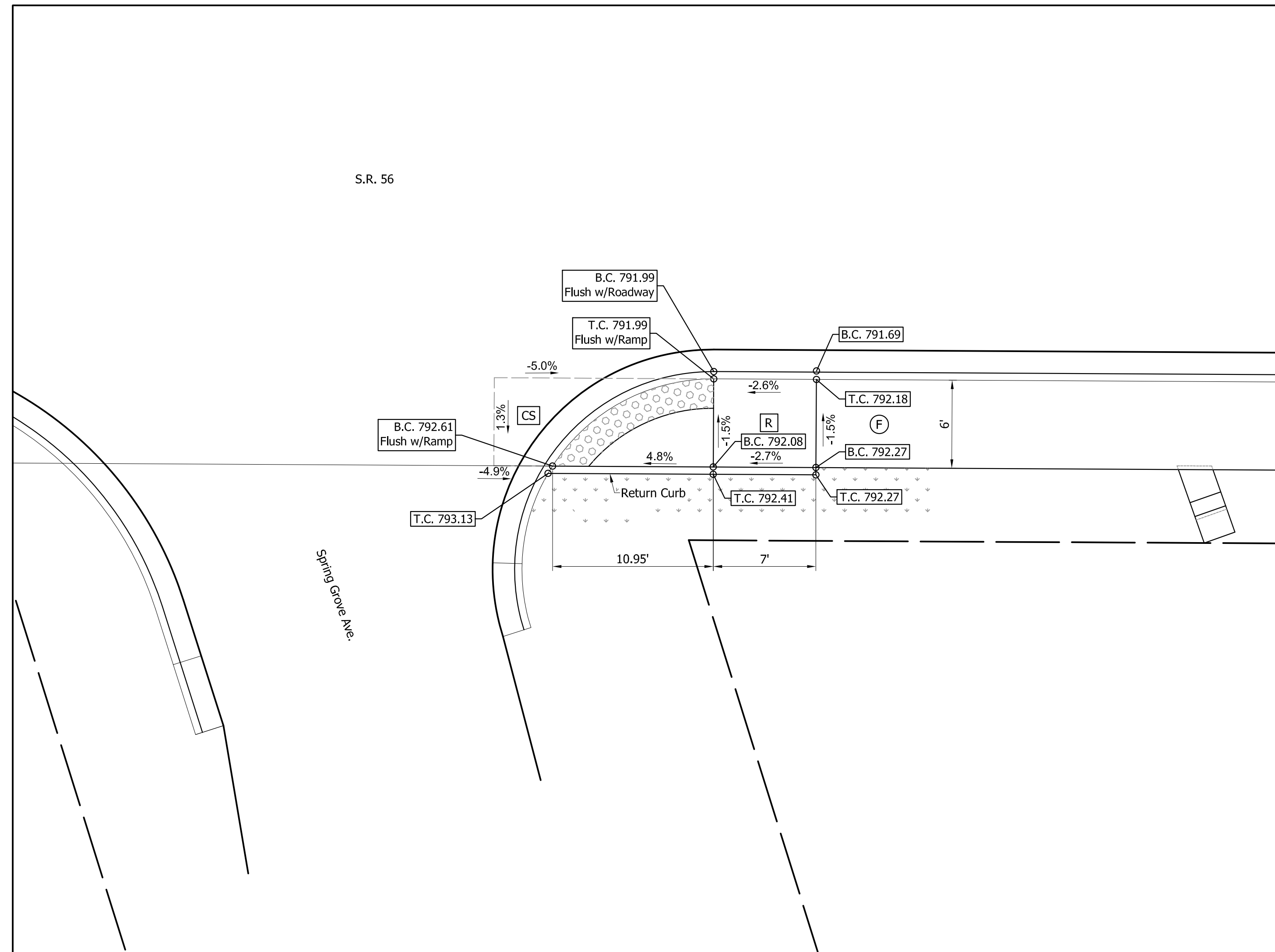
DESIGNED: JGP	DRAWN: JGP
CHECKED: GRW	CHECKED: GRW

**INDIANA DEPARTMENT OF TRANSPORTATION**

**EROSION CONTROL DETAILS**












**S.R. 56**

HORIZONTAL SCALE 1" = 50'	BRIDGE FILE
VERTICAL SCALE 1" = 50'	DESIGNATION 1600873
SURVEY BOOK	SHEETS 87 of ---
CONTRACT R-39905	PROJECT 1600873



One Way Directional Curb Ramp  
at SE Corner of S.R. 56 and Spring Grove Ave.

LEGEND

-  Buffer or Other Non-Walkable Surface
-  Ramp
-  Detectable Warning Surface
-  Turning Space
-  Clear Space
-  Pedestrian Clear Space
-  Flared Side
-  Sidewalk
-  Proposed Slopes or Existing Slopes
-  Proposed Elevations or Existing Elevations
-  Lengths and Widths of all Elements and other Lengths and Widths for Constructability. (All may not be shown on this detail)
- Ex. Ex. Slope or Elevation
- T.C. Top of Curb
- B.C. Bottom of Curb

HORIZONTAL SCALE	BRIDGE FILE
1" = 5'	
VERTICAL SCALE	DESIGNATION
1" = 5'	1600873
SURVEY BOOK	SHEETS
	88 of ----
CONTRACT	PROJECT
R-39905	1600873

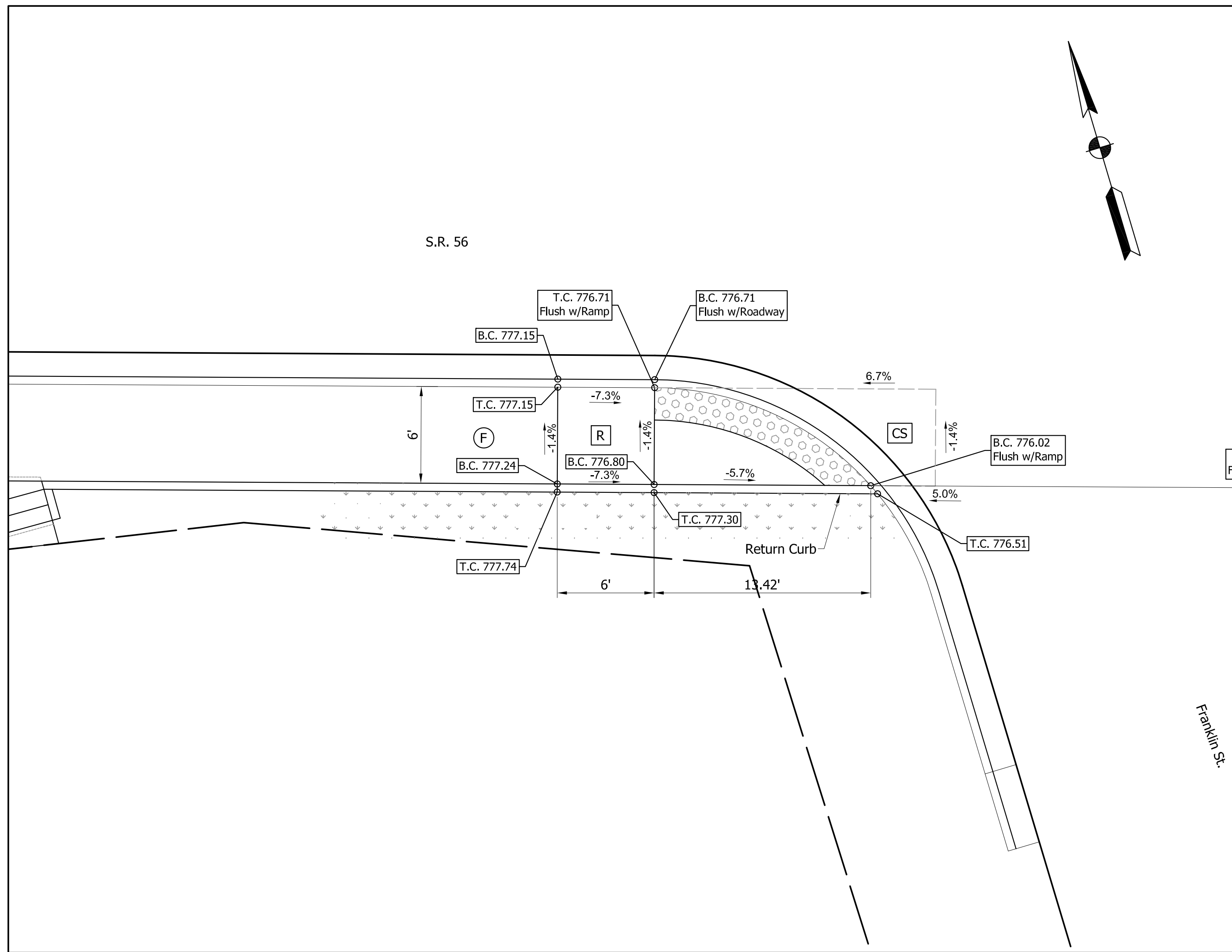
INDIANA  
DEPARTMENT OF TRANSPORTATION

CURB RAMP DETAILS  
S.R. 56

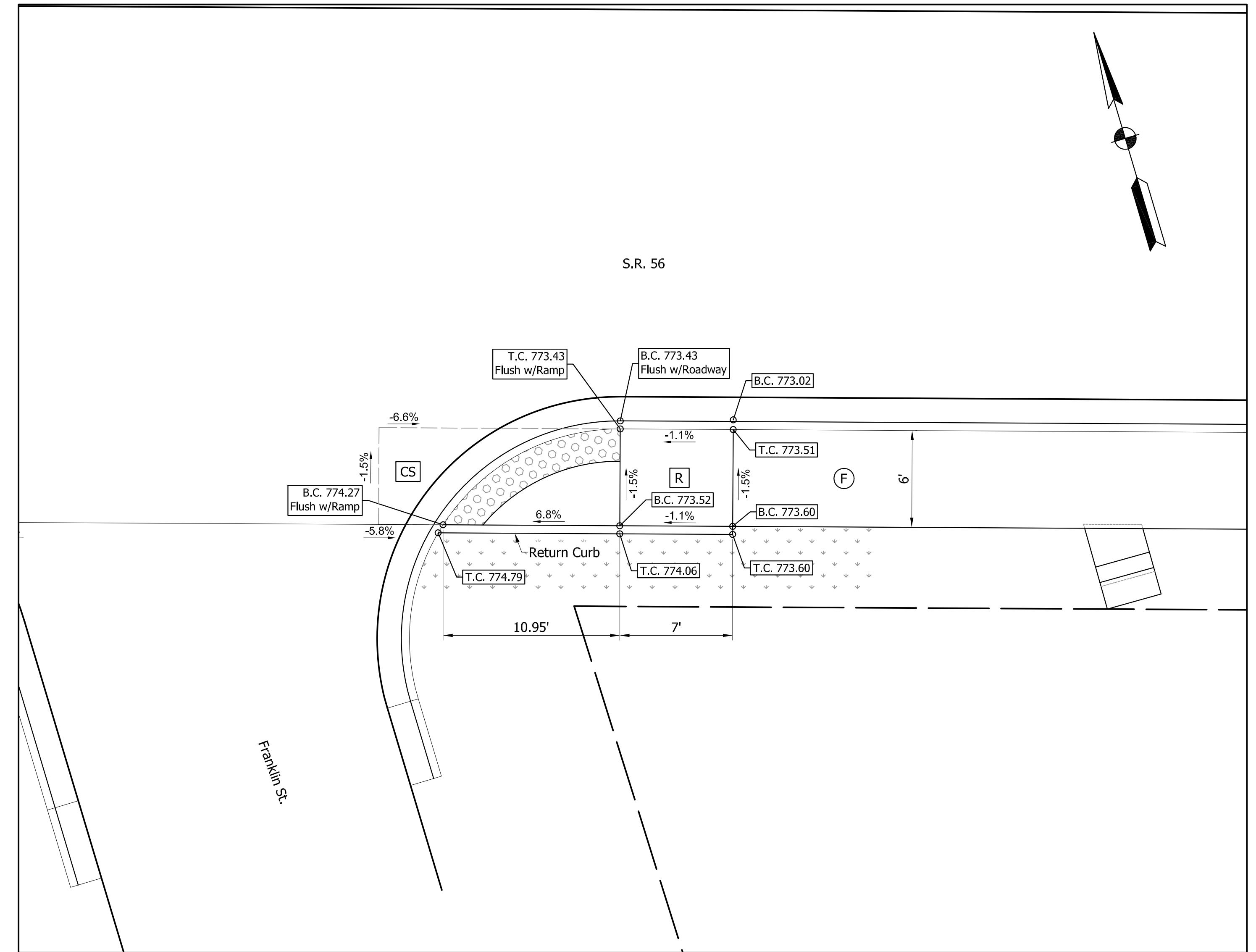
DESIGNED: JGP	DRAWN: JGP
CHECKED: GRW	CHECKED: GRW

NOT FOR  
CONSTRUCTION





One Way Directional Curb Ramp  
at SW Corner of S.R. 56 and Franklin St.



One Way Directional Curb Ramp  
at SE Corner of S.R. 56 and Franklin St.

**LEGEND**

- Buffer or Other Non-Walkable Surface
- Ramp
- Detectable Warning Surface
- Turning Space
- Clear Space
- Pedestrian Clear Space
- Flared Side
- Sidewalk
- Proposed Slopes or Existing Slopes
- Proposed Elevations or Existing Elevations
- Lengths and Widths of all Elements and other Lengths and Widths for Constructability. (All may not be shown on this detail)
- Ex. Ex. Slope or Elevation
- T.C. Top of Curb
- B.C. Bottom of Curb

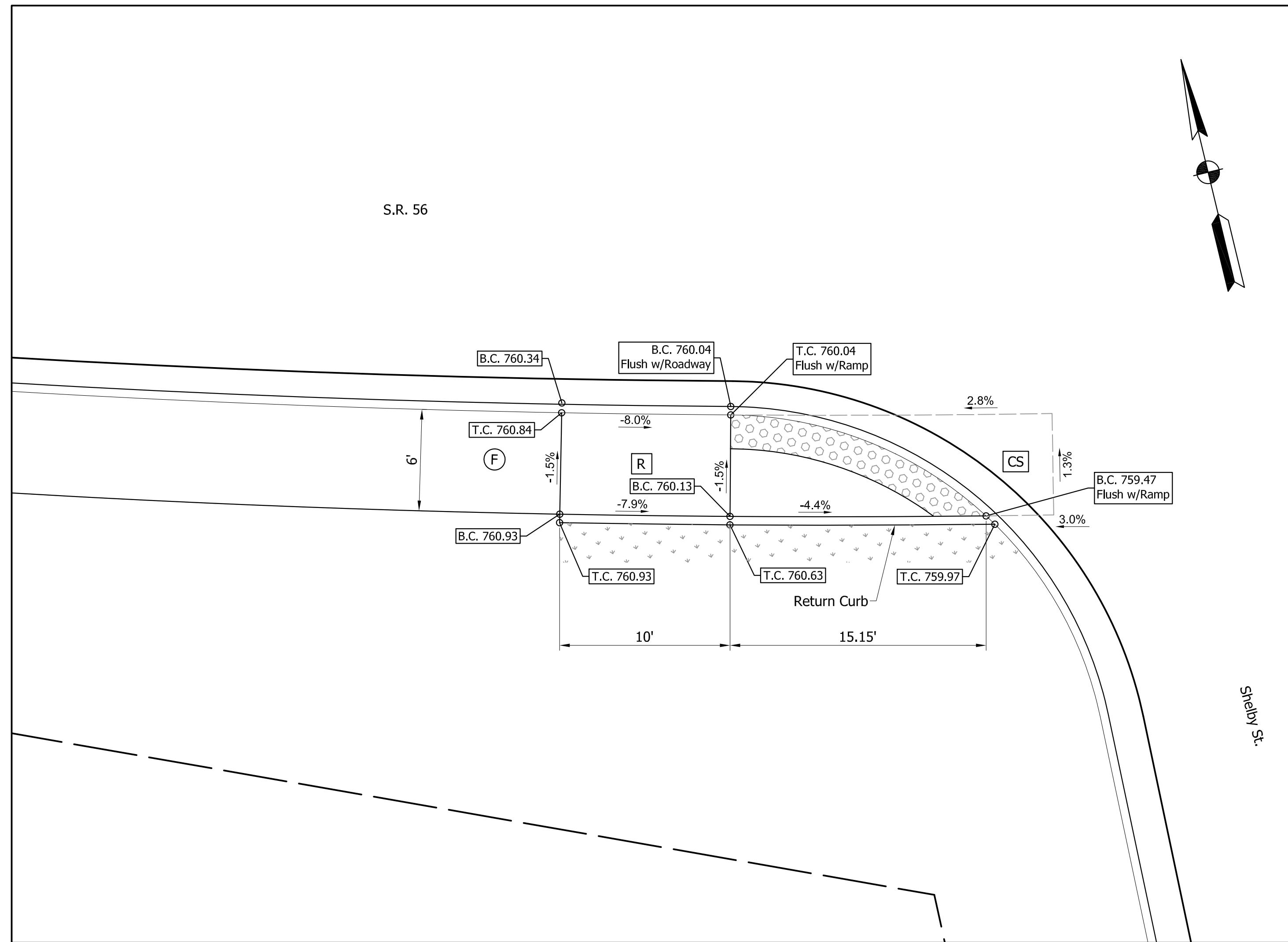
**NOT FOR CONSTRUCTION**

DESIGNED: JGP	DRAWN: JGP
CHECKED: GRW	CHECKED: GRW

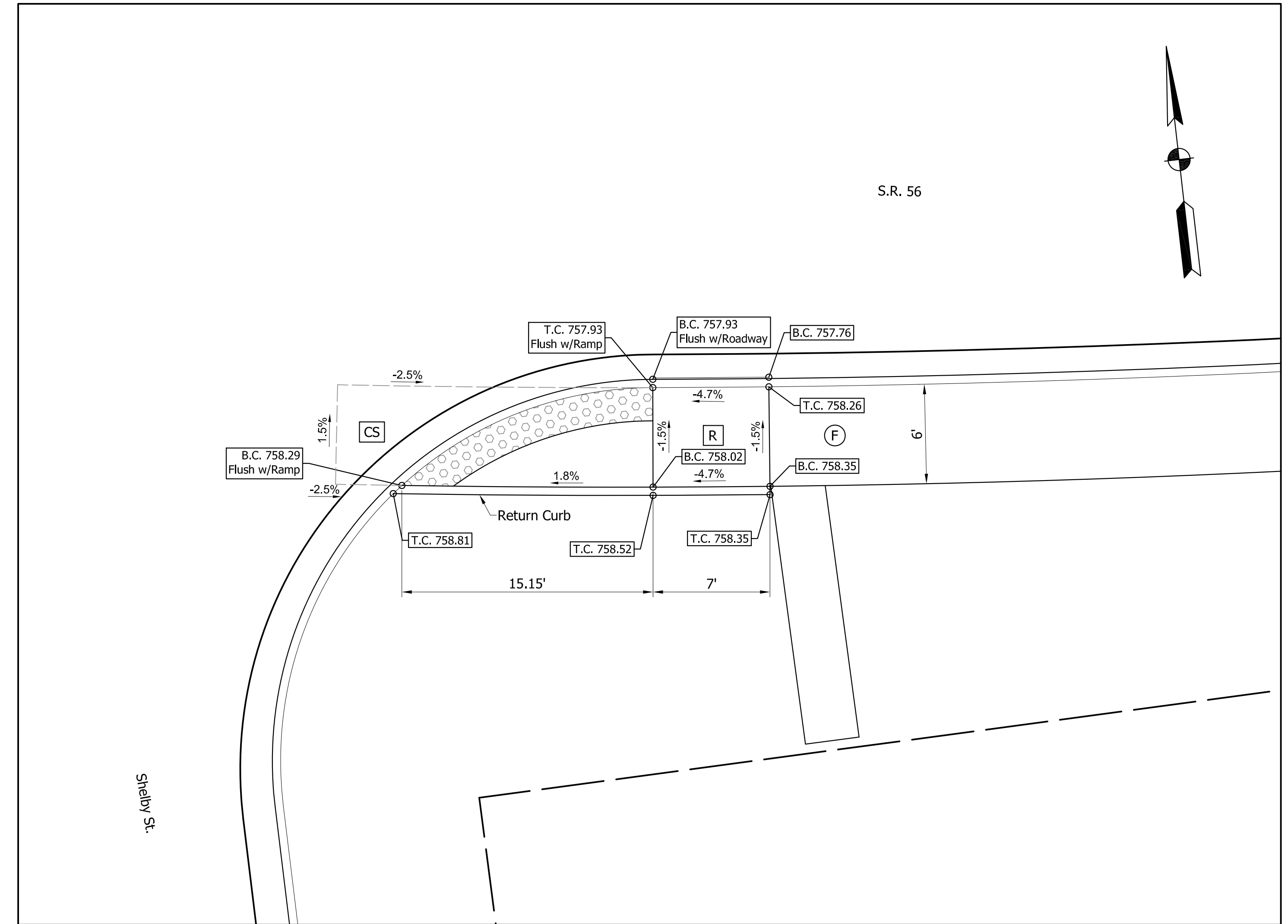
INDIANA  
DEPARTMENT OF TRANSPORTATION

**CURB RAMP DETAILS**  
S.R. 56

HORIZONTAL SCALE 1" = 5'	BRIDGE FILE
VERTICAL SCALE 1" = 5'	DESIGNATION 1600873
SURVEY BOOK	SHEETS
	89 of ---
CONTRACT R-39905	PROJECT 1600873



One Way Directional Curb Ramp  
at SW Corner of S.R. 56 and Shelby St.



One Way Directional Curb Ramp  
at SE Corner of S.R. 56 and Shelby St.

**LEGEND**

- Buffer or Other Non-Walkable Surface
- Ramp
- Detectable Warning Surface
- Turning Space
- Clear Space
- Pedestrian Clear Space
- Flared Side
- Sidewalk
- Proposed Slopes or Existing Slopes
- Proposed Elevations or Existing Elevations
- Lengths and Widths of all Elements and other Lengths and Widths for Constructability. (All may not be shown on this detail)
- Ex. Ex. Slope or Elevation
- T.C. Top of Curb
- B.C. Bottom of Curb

**NOT FOR CONSTRUCTION**

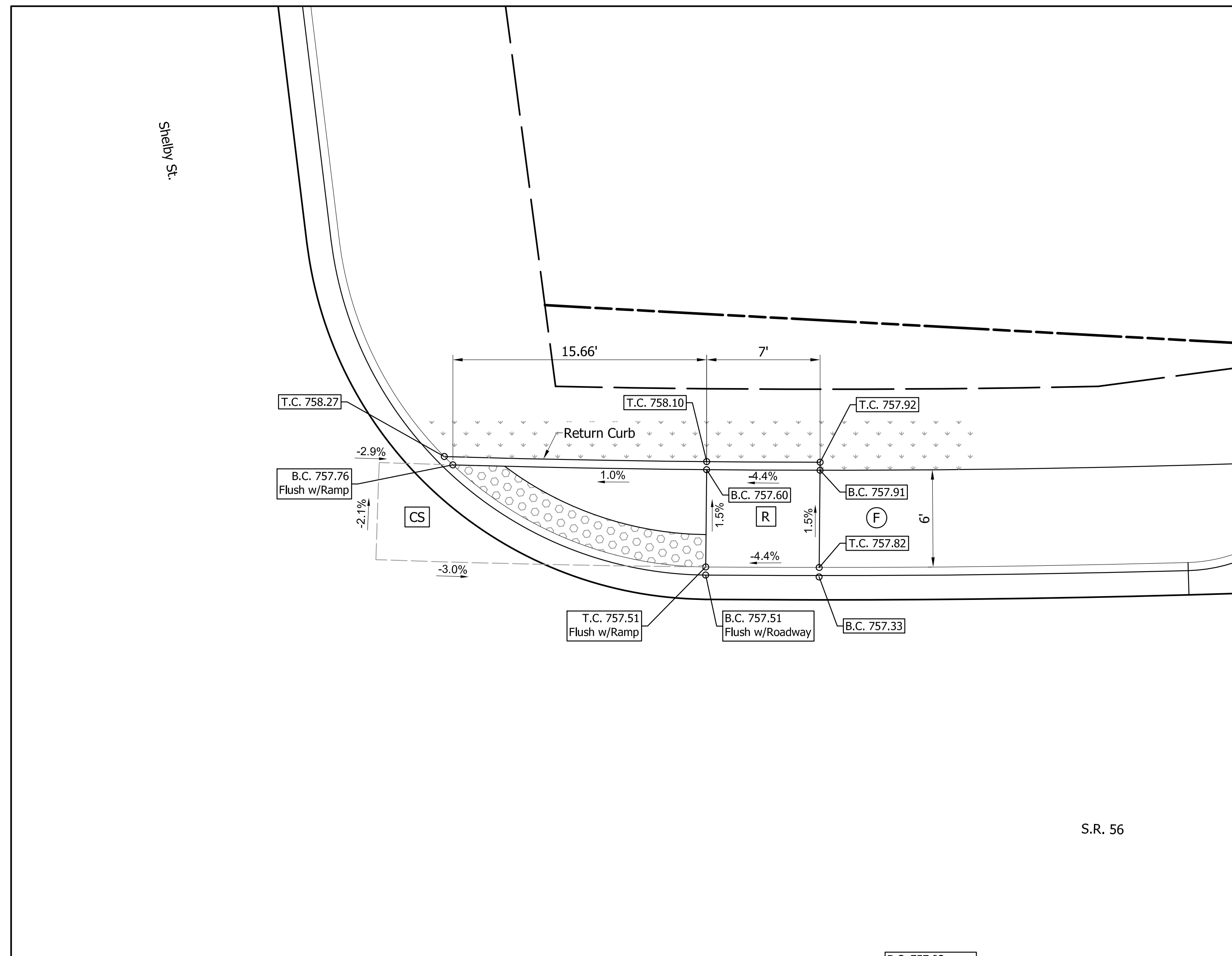
DESIGNED: JGP	DRAWN: JGP
CHECKED: GRW	CHECKED: GRW

**INDIANA  
DEPARTMENT OF TRANSPORTATION**

**CURB RAMP DETAILS  
S.R. 56**

HORIZONTAL SCALE 1" = 5'	BRIDGE FILE
VERTICAL SCALE 1" = 5'	DESIGNATION 1600873
SURVEY BOOK	SHEETS 90 of ---
CONTRACT R-39905	PROJECT 1600873

S:\2017\03\2017-401\_S.R. 56 Shelby St. 1600873\Production Drawings\09 Detail Sheets\09 Curb Ramp Details\2017-401\_Curb Ramps.dwg, Detail 03, 2/2/2020 3:46:51 PM



One Way Directional Curb Ramp  
at NE Corner of S.R. 56 and Shelby St.

**LEGEND**

- Buffer or Other Non-Walkable Surface
- Ramp
- Detectable Warning Surface
- Turning Space
- Clear Space
- Pedestrian Clear Space
- Flared Side
- Sidewalk
- Proposed Slopes or Existing Slopes
- Proposed Elevations or Existing Elevations
- Lengths and Widths of all Elements and other Lengths and Widths for Constructability. (All may not be shown on this detail)
- Ex. Ex. Slope or Elevation
- T.C. Top of Curb
- B.C. Bottom of Curb

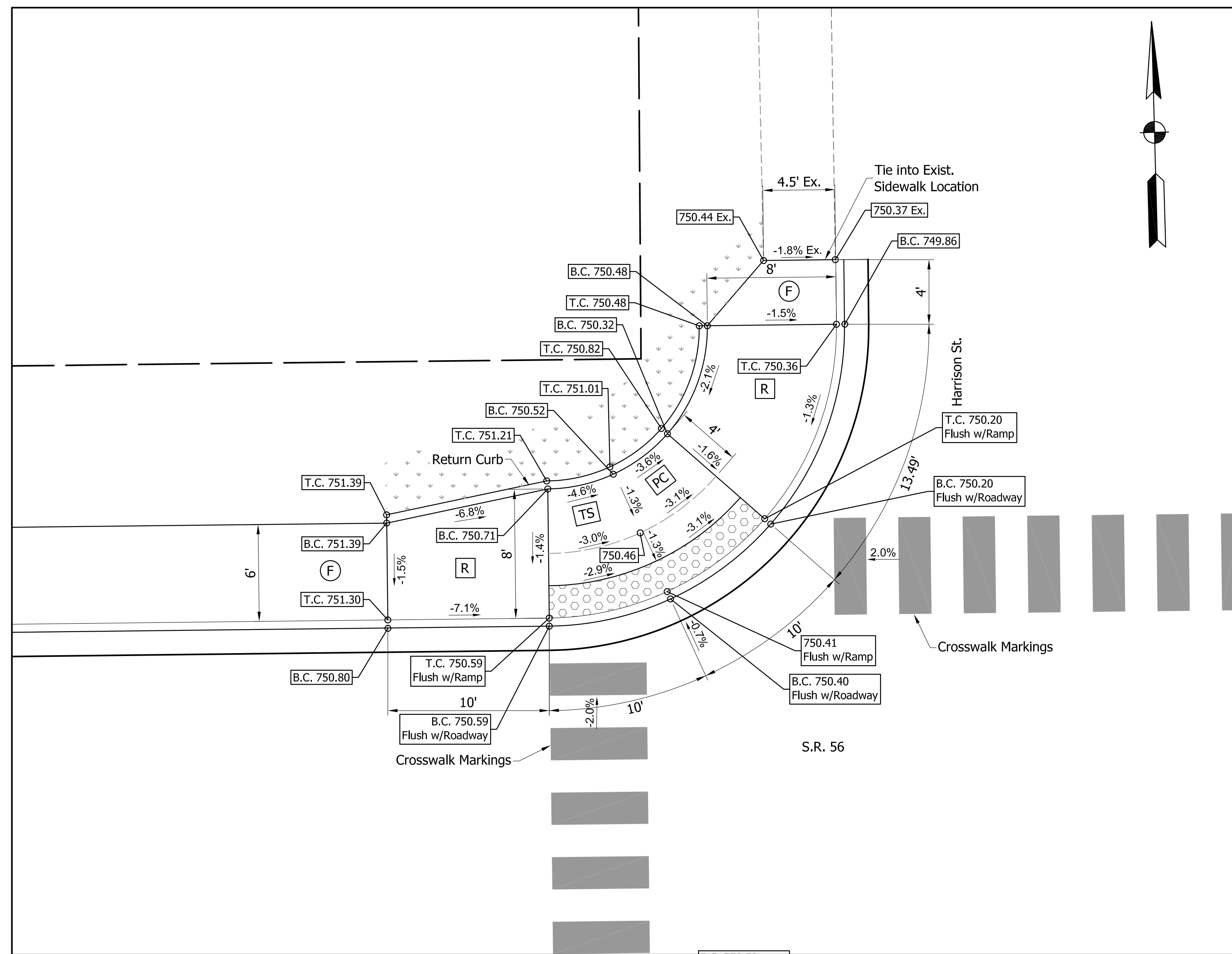
HORIZONTAL SCALE	BRIDGE FILE
1" = 5'	
VERTICAL SCALE	DESIGNATION
1" = 5'	1600873
SURVEY BOOK	SHEETS
	91 of ----
CONTRACT	PROJECT
R-39905	1600873

INDIANA  
DEPARTMENT OF TRANSPORTATION

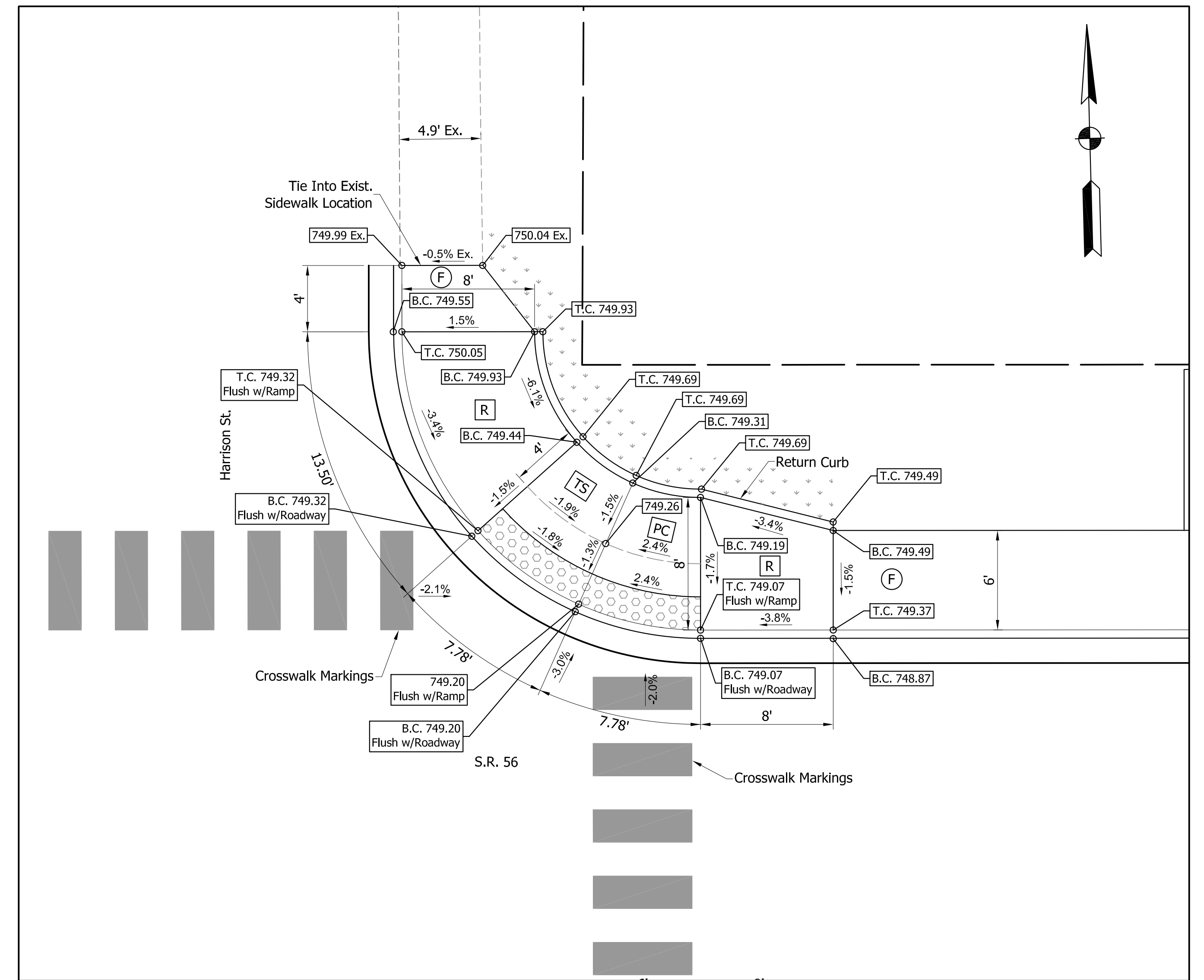
CURB RAMP DETAILS  
S.R. 56

DESIGNED: JGP	DRAWN: JGP
CHECKED: GRW	CHECKED: GRW

**NOT FOR  
CONSTRUCTION**



Modified Blended Transition Curb Ramp  
at NW Corner of S.R. 56 and Harrison St.



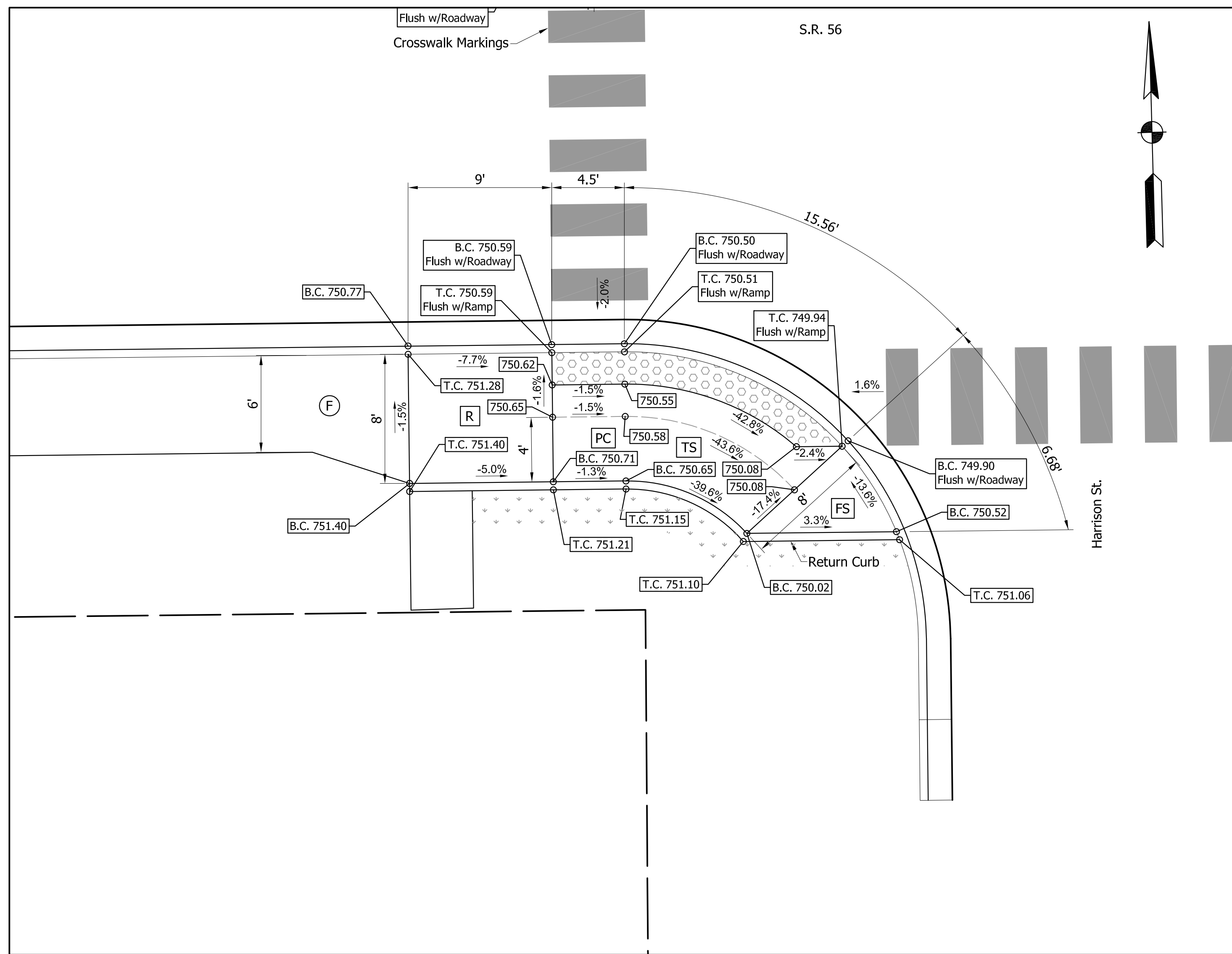
Modified Blended Transition Curb Ramp  
at NE Corner of S.R. 56 and Harrison St.

**LEGEND**

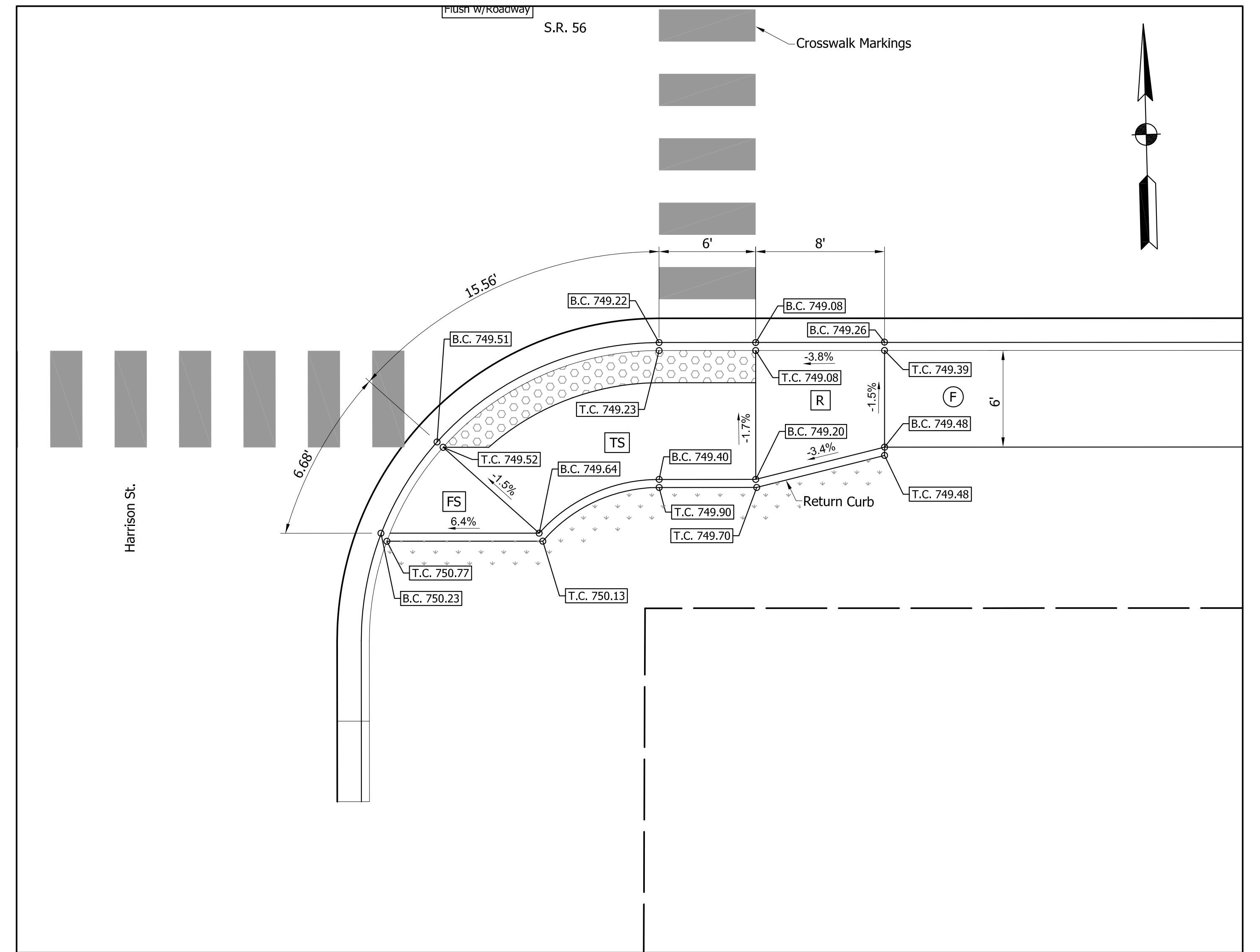
- Buffer or Other Non-Walkable Surface
- Ramp
- Detectable Warning Surface
- Turning Space
- Clear Space
- Pedestrian Clear Space
- Flared Side
- Sidewalk
- Proposed Slopes or Existing Slopes
- Proposed Elevations or Existing Elevations
- Lengths and Widths of all Elements and other Lengths and Widths for Constructability. (All may not be shown on this detail)
- Ex. Ex. Slope or Elevation
- T.C. Top of Curb
- B.C. Bottom of Curb

<b>NOT FOR CONSTRUCTION</b>	INDIANA DEPARTMENT OF TRANSPORTATION		HORIZONTAL SCALE 1" = 5'	BRIDGE FILE
	CURB RAMP DETAILS S.R. 56		VERTICAL SCALE 1" = 5'	DESIGNATION 1600873
	DESIGNED: JGP	DRAWN: JGP	SURVEY BOOK	SHEETS
	CHECKED: GRW	CHECKED: GRW	CONTRACT R-39905	92 of --- PROJECT 1600873

S:\2017\03\2017-401\_S.R. 56 Salem 160823\Production Drawings\09-Detail Sheets\09-Curb Ramp Detail\0317-401-Curb-Ramp.dwg, Detail 05, 2/2/2020 3:46:54 PM



Modified Blended Transition Curb Ramp  
at SW Corner of S.R. 56 and Harrison St.



Modified Blended Transition Curb Ramp  
at SE Corner of S.R. 56 and Harrison St.

- LEGEND**
- Buffer or Other Non-Walkable Surface
  - Ramp
  - Detectable Warning Surface
  - Turning Space
  - Clear Space
  - Pedestrian Clear Space
  - Flared Side
  - Sidewalk
  - Proposed Slopes or Existing Slopes
  - Proposed Elevations or Existing Elevations
  - Lengths and Widths of all Elements and other Lengths and Widths for Constructability. (All may not be shown on this detail)
  - Ex. Ex. Slope or Elevation
  - T.C. Top of Curb
  - B.C. Bottom of Curb

**NOT FOR  
CONSTRUCTION**

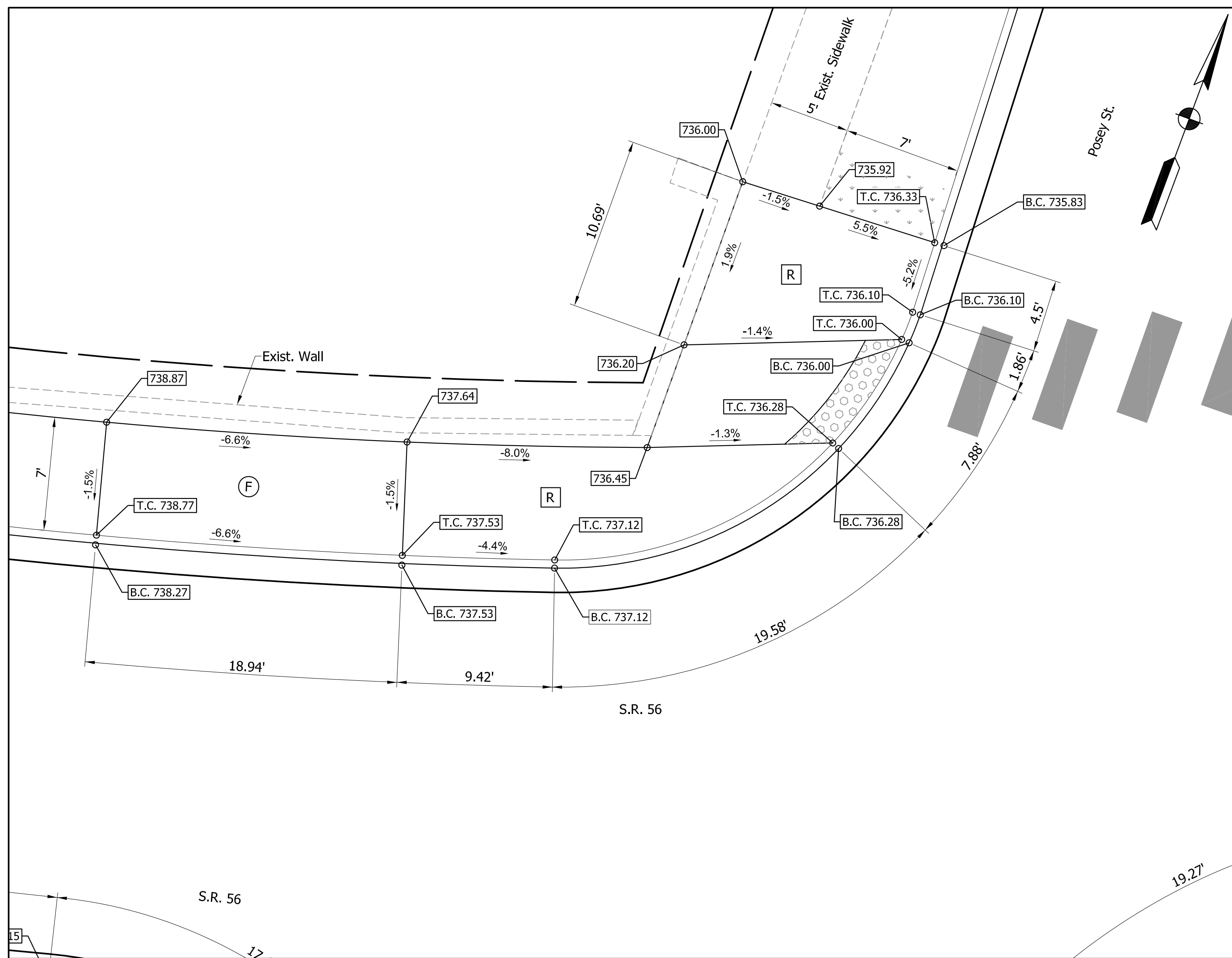
DESIGNED: JGP	DRAWN: JGP
CHECKED: GRW	CHECKED: GRW

**INDIANA  
DEPARTMENT OF TRANSPORTATION**

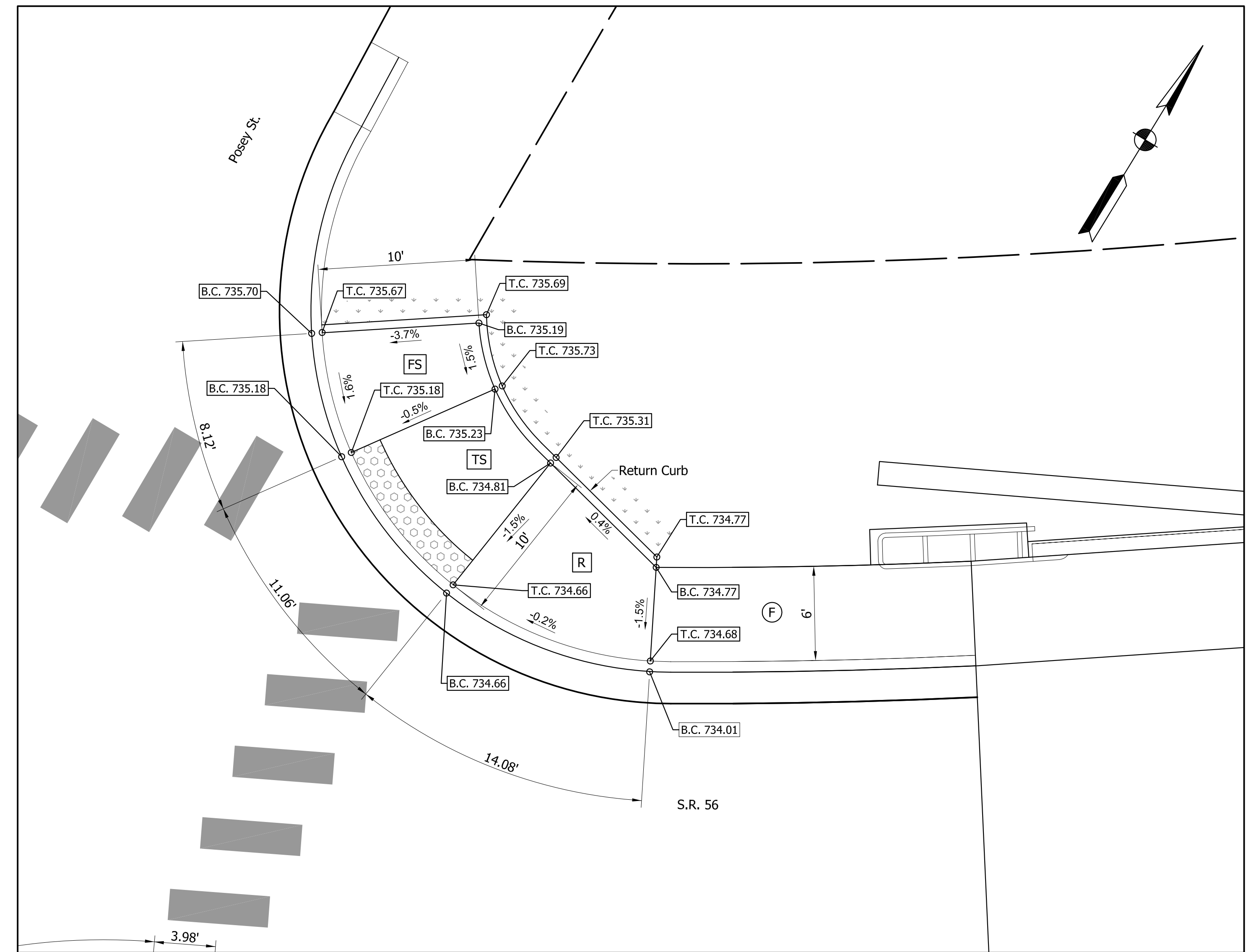
**CURB RAMP DETAILS  
S.R. 56**

HORIZONTAL SCALE 1" = 5'	BRIDGE FILE
VERTICAL SCALE 1" = 5'	DESIGNATION 1600873
SURVEY BOOK	SHEETS 93 of ---
CONTRACT R-39905	PROJECT 1600873

S:\2017\03\2017-401\_S.R. 56 Salem 1600873\Production Drawings\09-Detail Sheets\09-Curb Ramp Detail\0317-401-Curb-Ramp.dwg, Detail.dwg, 2/2/2020 3:46:55 PM



One Way Directional Curb Ramp  
at NW Corner of S.R. 56 and Posey Street



Modified Blended Transition Curb Ramp  
at NE Corner of S.R. 56 and Posey Street

**LEGEND**

	Buffer or Other Non-Walkable Surface
	Ramp
	Detectable Warning Surface
	Turning Space
	Clear Space
	Pedestrian Clear Space
	Flared Side
	Sidewalk
	Proposed Slopes or Existing Slopes
	Proposed Elevations or Existing Elevations
	Lengths and Widths of all Elements and other Lengths and Widths for Constructability. (All may not be shown on this detail)
Ex.	Ex. Slope or Elevation
T.C.	Top of Curb
B.C.	Bottom of Curb

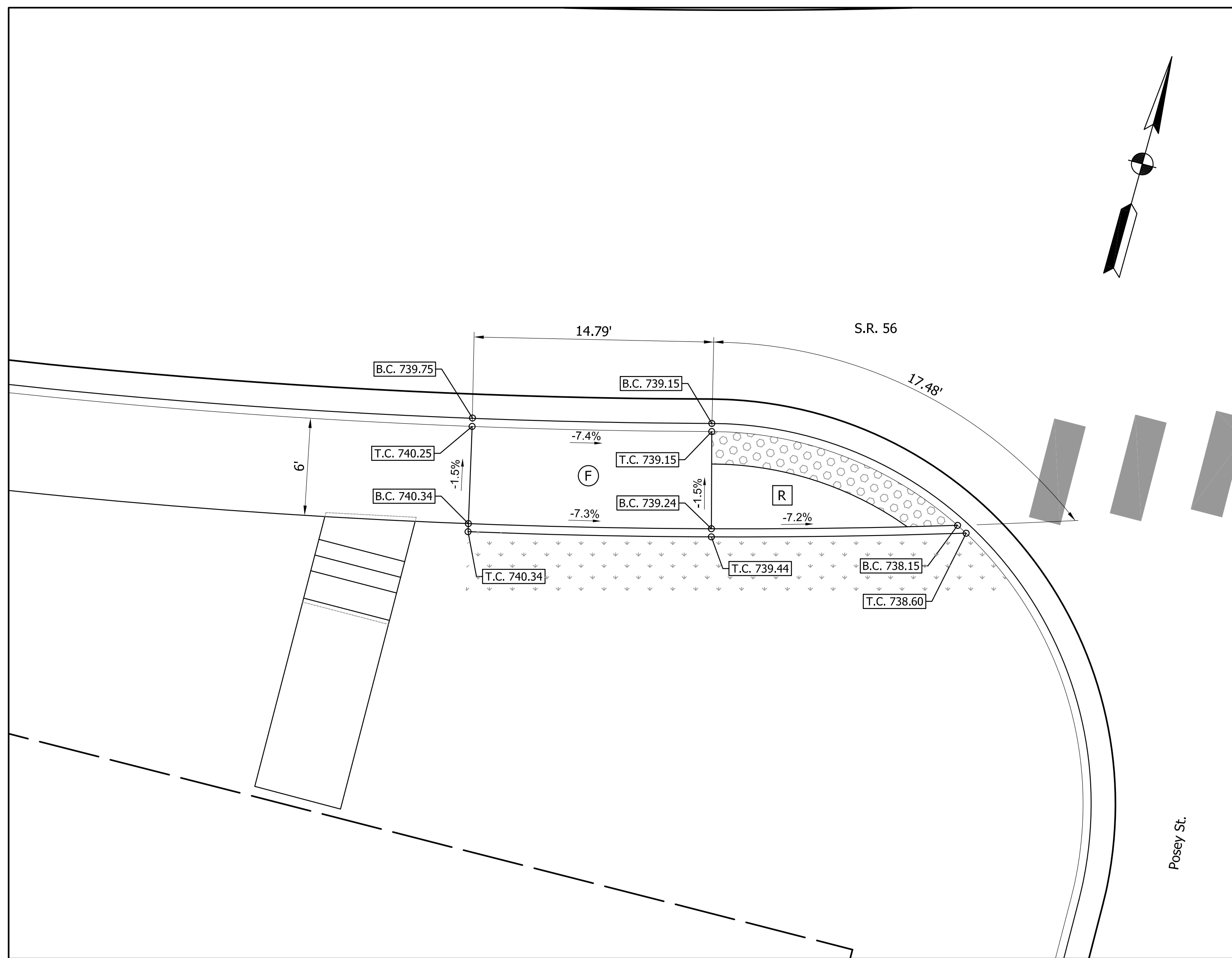
**NOT FOR CONSTRUCTION**

DESIGNED: JGP	DRAWN: JGP
CHECKED: GRW	CHECKED: GRW

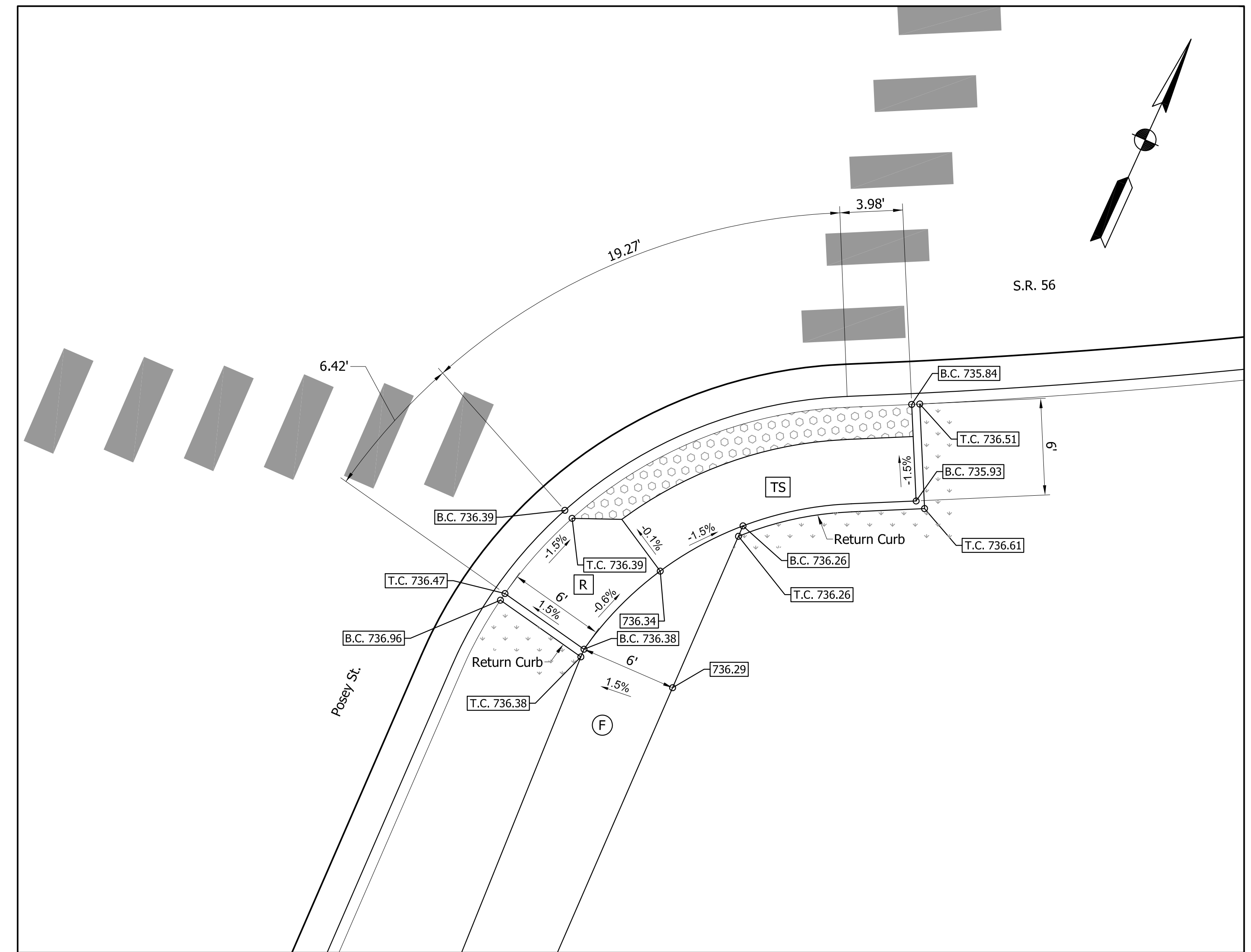
INDIANA  
DEPARTMENT OF TRANSPORTATION

**CURB RAMP DETAILS**  
S.R. 56

HORIZONTAL SCALE 1" = 5'	BRIDGE FILE
VERTICAL SCALE 1" = 5'	DESIGNATION 1600873
SURVEY BOOK	SHEETS 94 of ---
CONTRACT R-39905	PROJECT 1600873



Modified One Way Directional Curb Ramp  
at SW Corner of W S.R. 56 and Posey Street



Modified Blended Transition Curb Ramp  
at SE Corner of S.R. 56 and Posey Street

- LEGEND**
- Buffer or Other Non-Walkable Surface
  - Ramp
  - Detectable Warning Surface
  - Turning Space
  - Clear Space
  - Pedestrian Clear Space
  - Flared Side
  - Sidewalk
  - Proposed Slopes or Existing Slopes
  - Proposed Elevations or Existing Elevations
  - Lengths and Widths of all Elements and other Lengths and Widths for Constructability. (All may not be shown on this detail)
  - Ex. Ex. Slope or Elevation
  - T.C. Top of Curb
  - B.C. Bottom of Curb

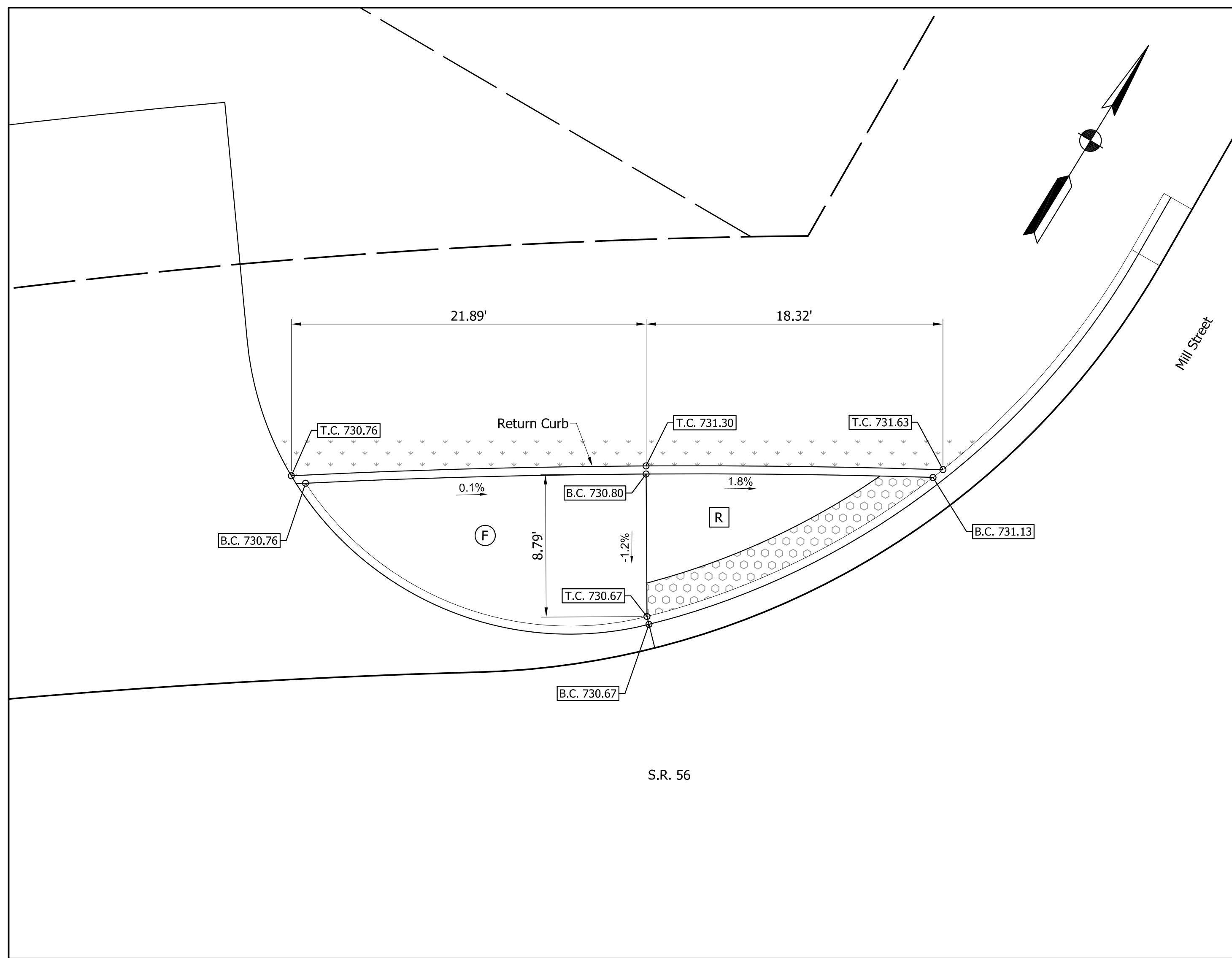
**NOT FOR CONSTRUCTION**

DESIGNED: JGP	DRAWN: JGP
CHECKED: GRW	CHECKED: GRW

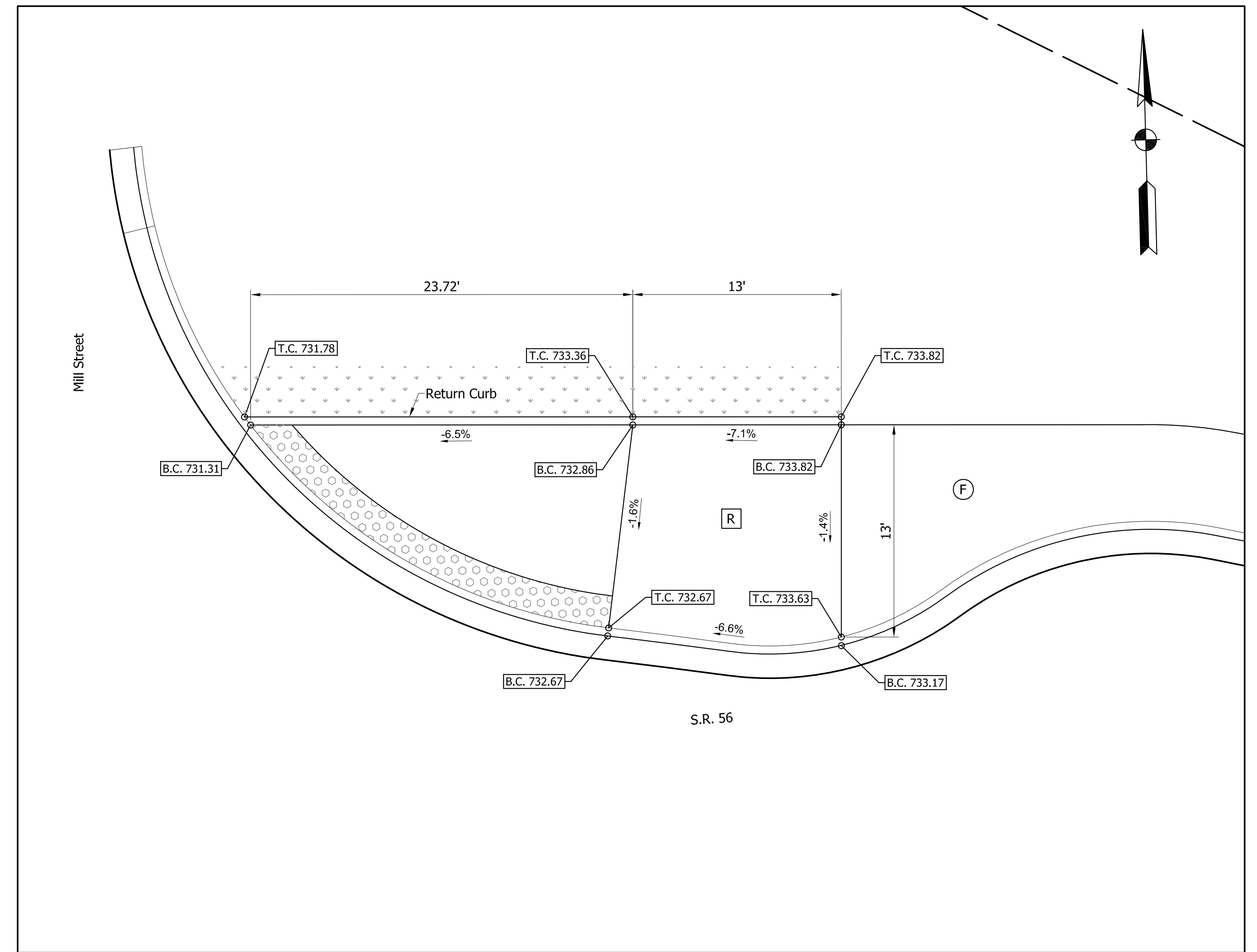
INDIANA  
DEPARTMENT OF TRANSPORTATION

**CURB RAMP DETAILS**  
S.R. 56

HORIZONTAL SCALE 1" = 5'	BRIDGE FILE
VERTICAL SCALE 1" = 5'	DESIGNATION 1600873
SURVEY BOOK	SHEETS 95 of ---
CONTRACT R-39905	PROJECT 1600873



One Way Directional Curb Ramp  
at NW Corner of S.R. 56 and Mill Street



One Way Directional Curb Ramp  
at NE Corner of S.R. 56 and Mill Street

**LEGEND**

	Buffer or Other Non-Walkable Surface
	Ramp
	Detectable Warning Surface
	Turning Space
	Clear Space
	Pedestrian Clear Space
	Flared Side
	Sidewalk
	Proposed Slopes or Existing Slopes
	Proposed Elevations or Existing Elevations
	Lengths and Widths of all Elements and other Lengths and Widths for Constructability. (All may not be shown on this detail)
Ex.	Ex. Slope or Elevation
T.C.	Top of Curb
B.C.	Bottom of Curb

**NOT FOR CONSTRUCTION**

DESIGNED: JGP	DRAWN: JGP
CHECKED: GRW	CHECKED: GRW

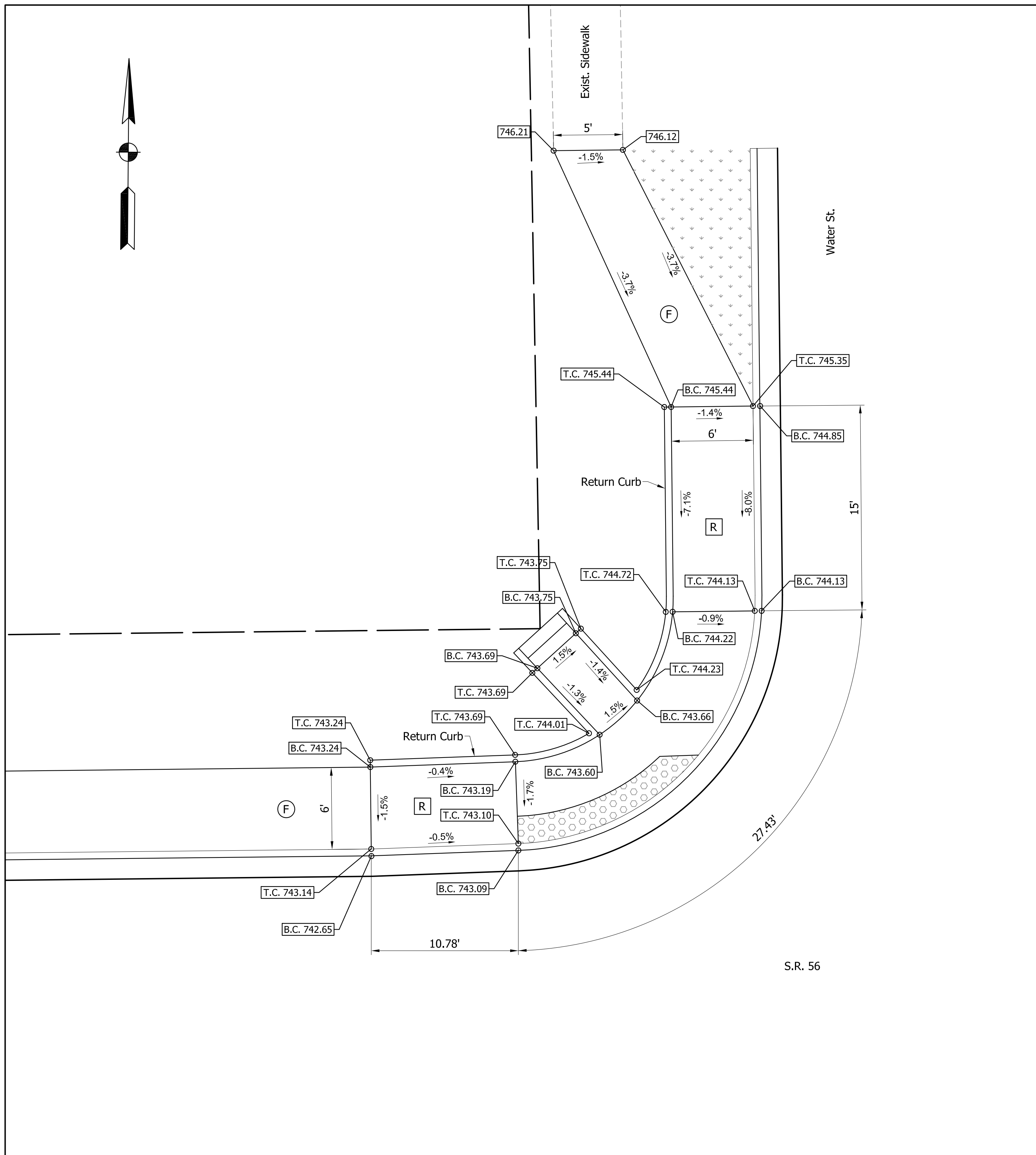
INDIANA  
DEPARTMENT OF TRANSPORTATION

**CURB RAMP DETAILS**  
S.R. 56

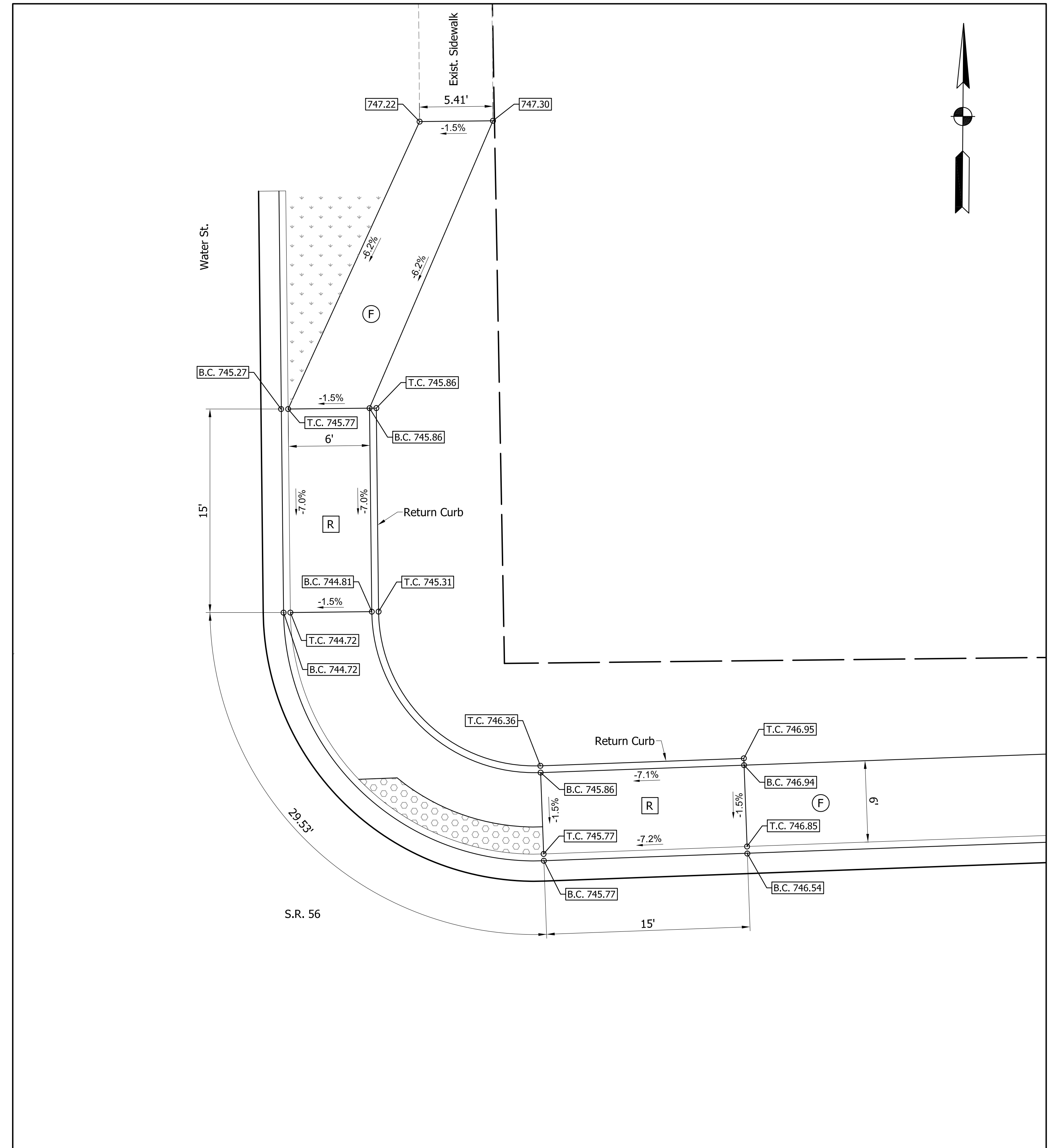
HORIZONTAL SCALE 1" = 5'	BRIDGE FILE
VERTICAL SCALE 1" = 5'	DESIGNATION 1600873
SURVEY BOOK	SHEETS 96 of ---
CONTRACT R-39905	PROJECT 1600873

S:\2017\03\2017-401\_S.R. 56 Salem 1600873\Production Drawings\09-Details\Curb Ramp Details\2017-401-Curb-Ramps.dwg, Detail#09, 2/2/2020 3:50:01 PM





Modified One Way Directional Curb Ramp  
at NW Corner of S.R. 56 and Water Street

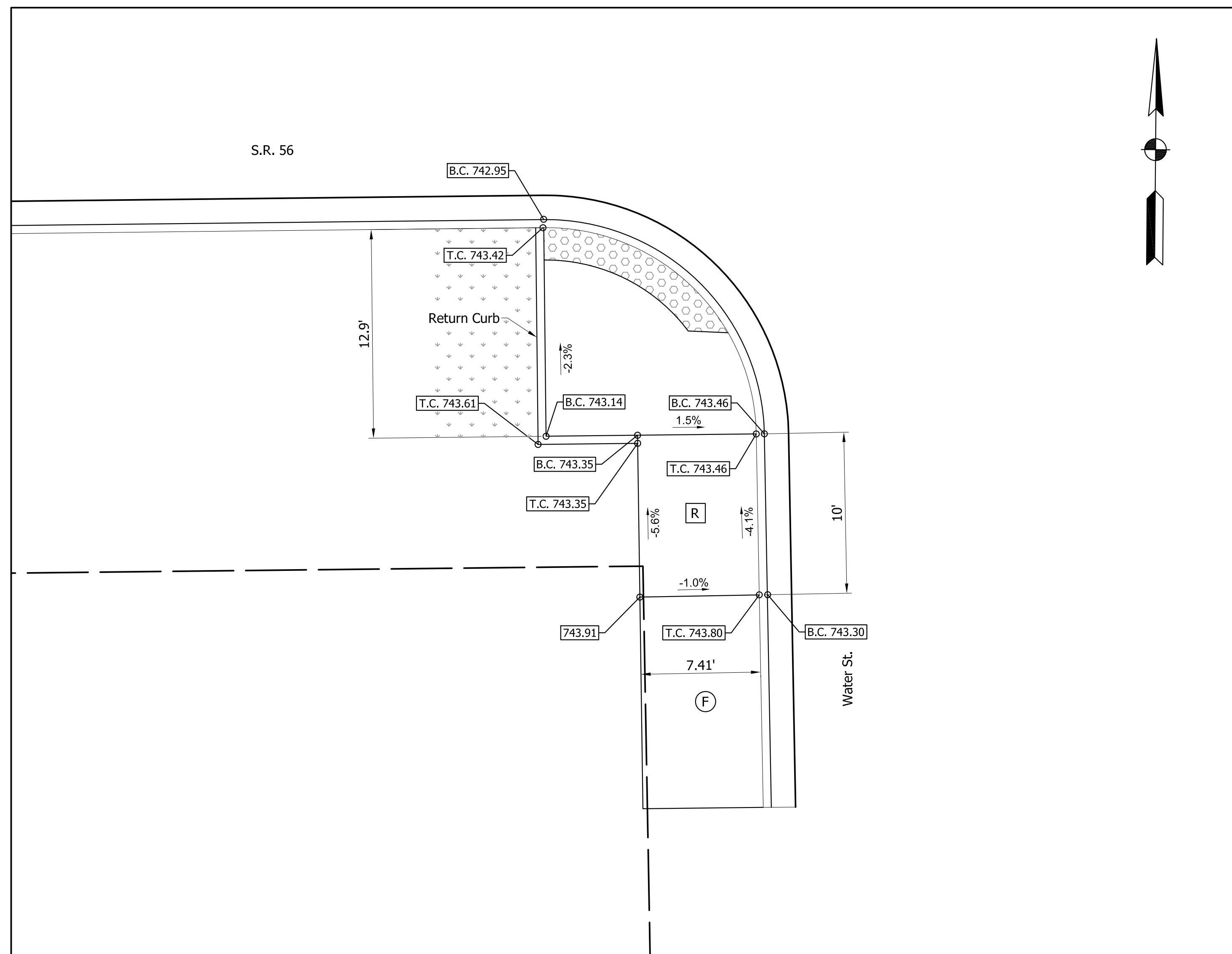


Modified One Way Directional Curb Ramp  
at NE Corner of S.R. 56 and Water Street

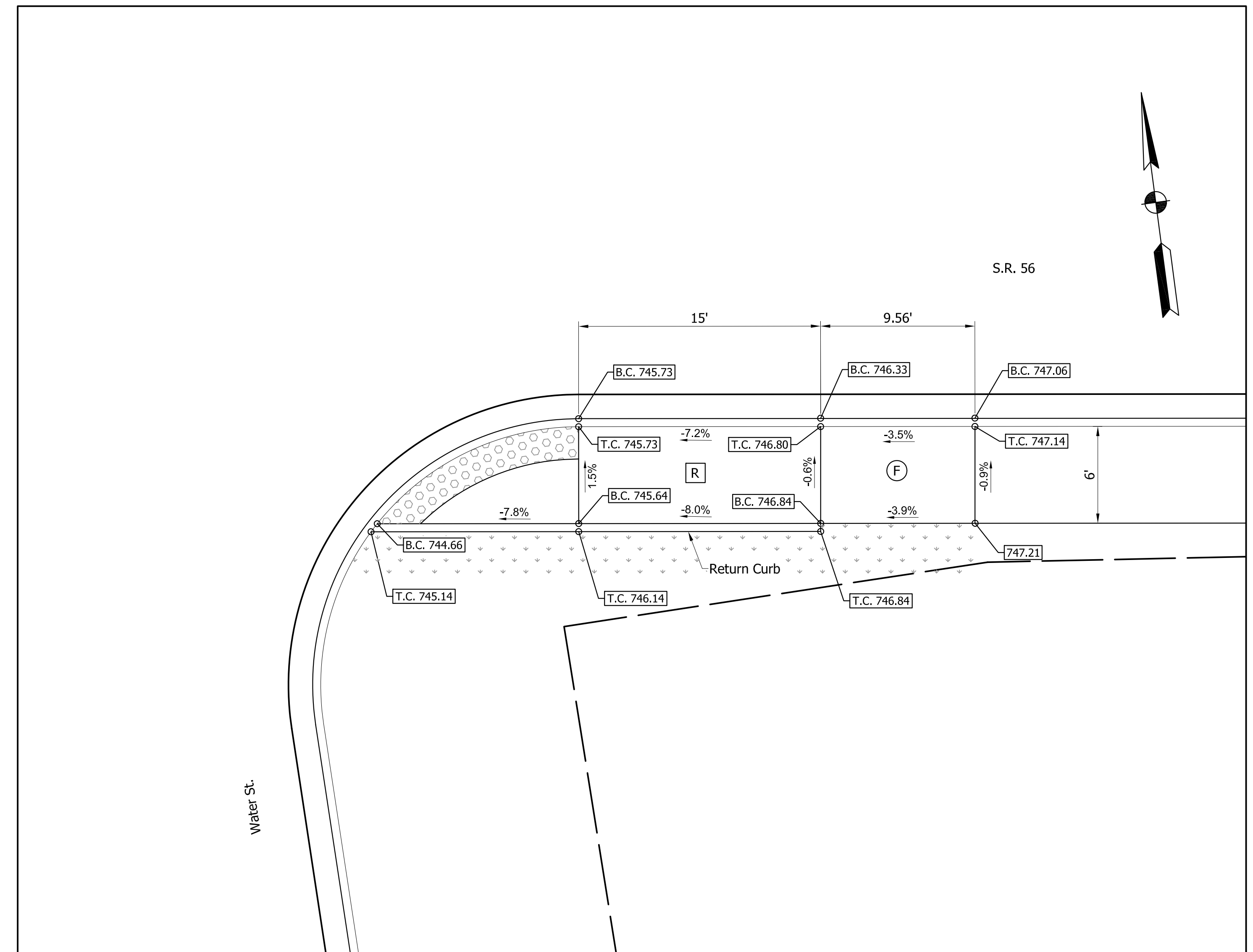
LEGEND			
	Buffer or Other Non-Walkable Surface		Proposed Slopes or Existing Slopes
	Ramp		Proposed Elevations or Existing Elevations
	Detectable Warning Surface		Lengths and Widths of all Elements and other Lengths and Widths for Constructability. (All my not be shown on this detail)
	Turning Space	Ex.	Ex. Slope or Elevation
	Clear Space	T.C.	Top of Curb
	Pedestrian Clear Space	B.C.	Bottom of Curb
	Flared Side		
	Sidewalk		

<b>NOT FOR CONSTRUCTION</b>		DESIGNED: JGP	DRAWN: JGP
		CHECKED: GRW	CHECKED: GRW
		INDIANA DEPARTMENT OF TRANSPORTATION	
		CURB RAMP DETAILS S.R. 56	

HORIZONTAL SCALE	BRIDGE FILE
1" = 5'	
VERTICAL SCALE	DESIGNATION
1" = 5'	1600873
SURVEY BOOK	SHEETS
	97 of ---
CONTRACT	PROJECT
R-39905	1600873



Modified One Way Directional Curb Ramp  
at SW Corner of S.R. 56 and Water Street



Modified One Way Directional Curb Ramp  
at SE Corner of S.R. 56 and Water Street

**LEGEND**

	Buffer or Other Non-Walkable Surface
	Ramp
	Detectable Warning Surface
	Turning Space
	Clear Space
	Pedestrian Clear Space
	Flared Side
	Sidewalk
	Proposed Slopes or Existing Slopes
	Proposed Elevations or Existing Elevations
	Lengths and Widths of all Elements and other Lengths and Widths for Constructability. (All may not be shown on this detail)
Ex.	Ex. Slope or Elevation
T.C.	Top of Curb
B.C.	Bottom of Curb

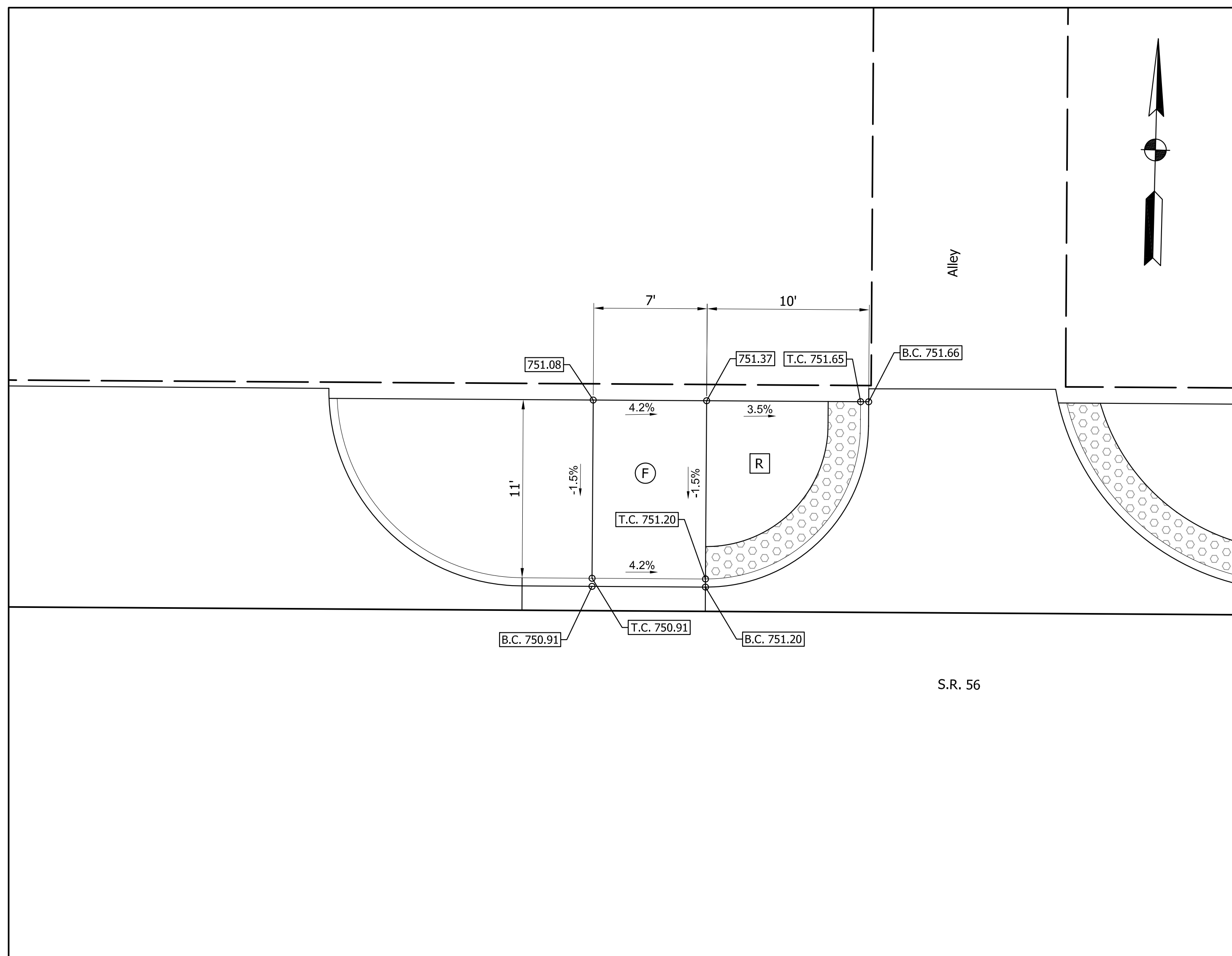
**NOT FOR CONSTRUCTION**

DESIGNED: JGP	DRAWN: JGP
CHECKED: GRW	CHECKED: GRW

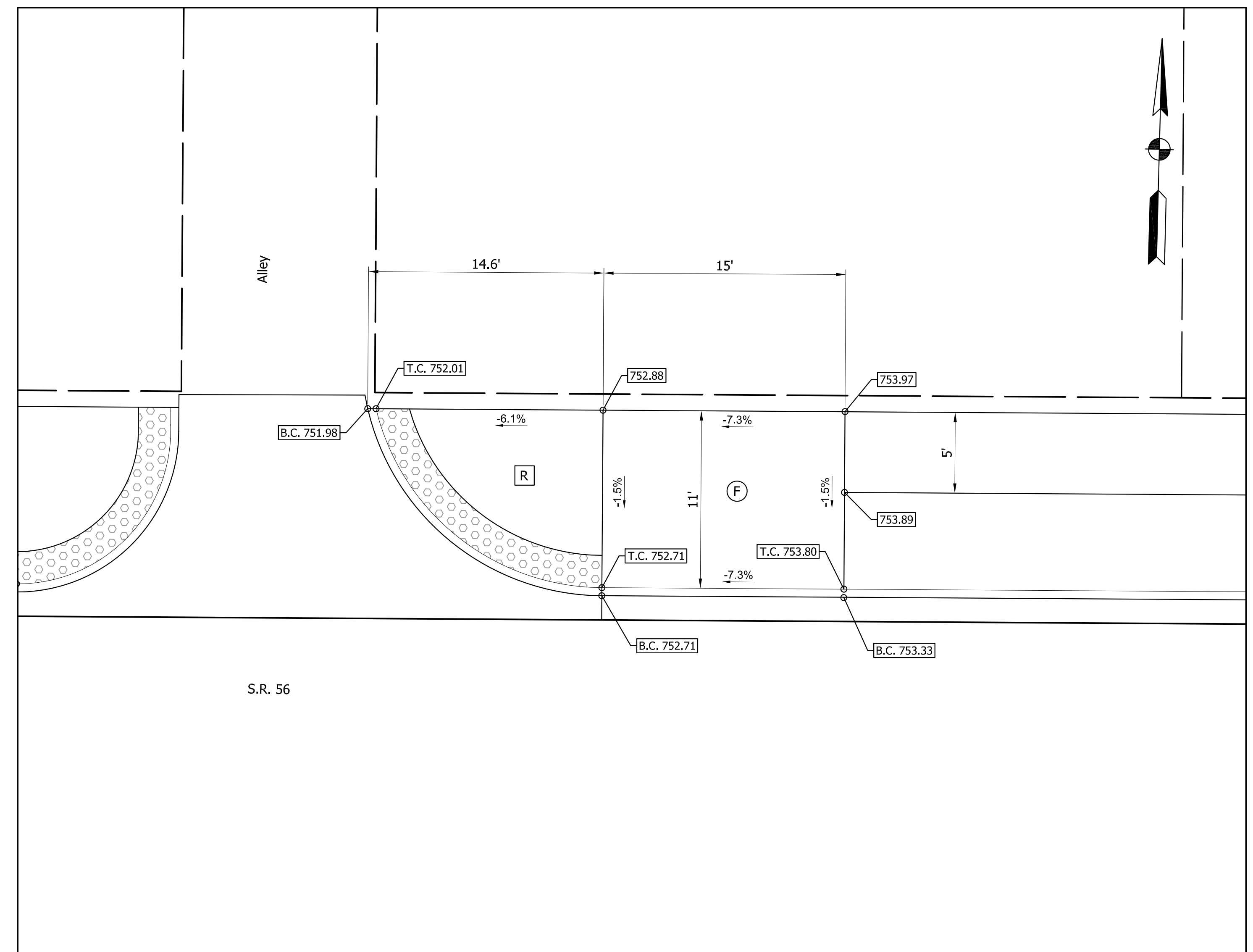
**INDIANA  
DEPARTMENT OF TRANSPORTATION**

**CURB RAMP DETAILS  
S.R. 56**

HORIZONTAL SCALE 1" = 5'	BRIDGE FILE
VERTICAL SCALE 1" = 5'	DESIGNATION 1600873
SURVEY BOOK	SHEETS 98 of ---
CONTRACT R-39905	PROJECT 1600873



One Way Directional Curb Ramp  
at SW Corner of S.R. 56 and Alley



One Way Directional Curb Ramp  
at SE Corner of S.R. 56 and Water Alley

**LEGEND**

	Buffer or Other Non-Walkable Surface
	Ramp
	Detectable Warning Surface
	Turning Space
	Clear Space
	Pedestrian Clear Space
	Flared Side
	Sidewalk
	Proposed Slopes or Existing Slopes
	Proposed Elevations or Existing Elevations
	Lengths and Widths of all Elements and other Lengths and Widths for Constructability. (All may not be shown on this detail)
Ex.	Ex. Slope or Elevation
T.C.	Top of Curb
B.C.	Bottom of Curb

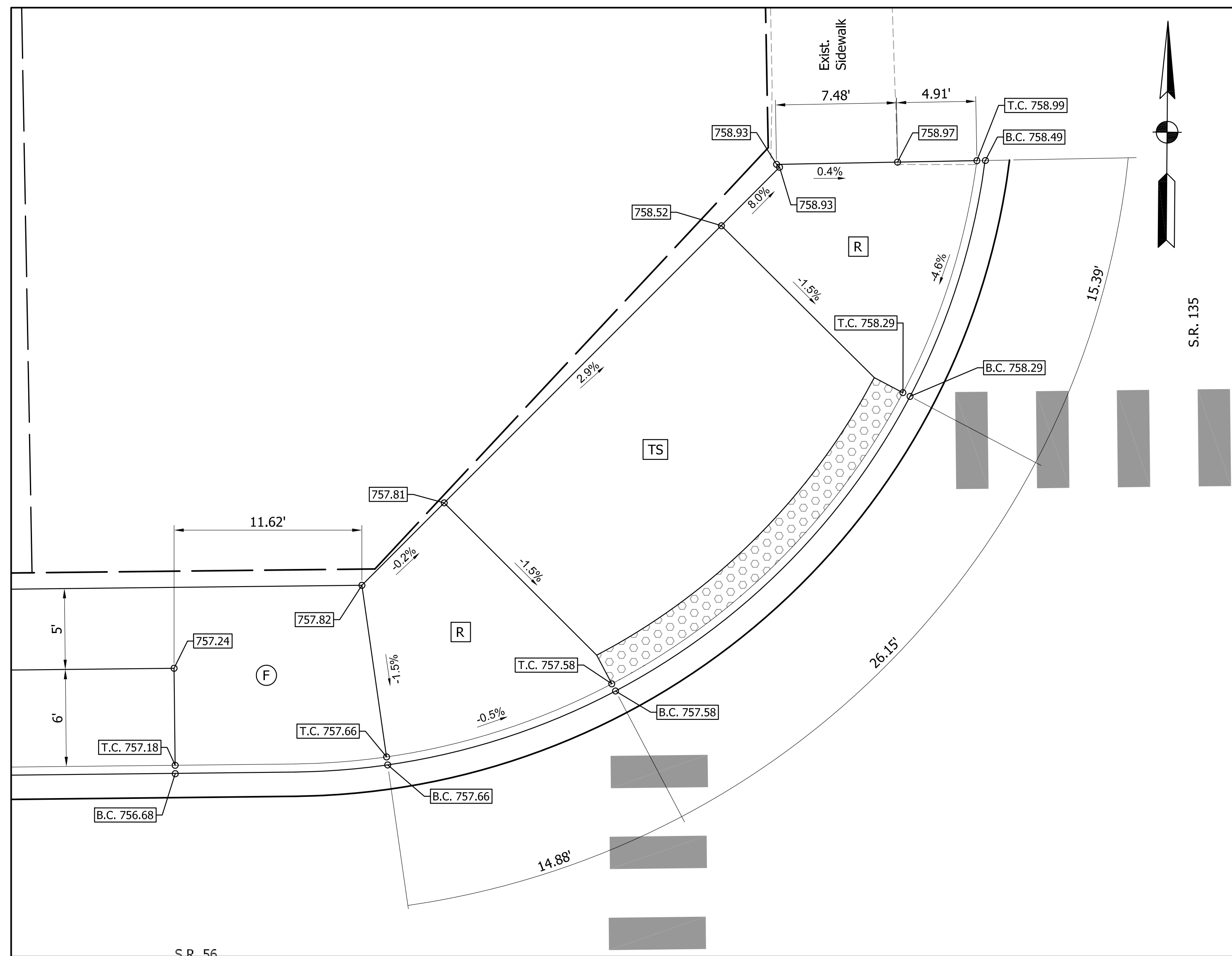
**NOT FOR CONSTRUCTION**

DESIGNED: JGP	DRAWN: JGP
CHECKED: GRW	CHECKED: GRW

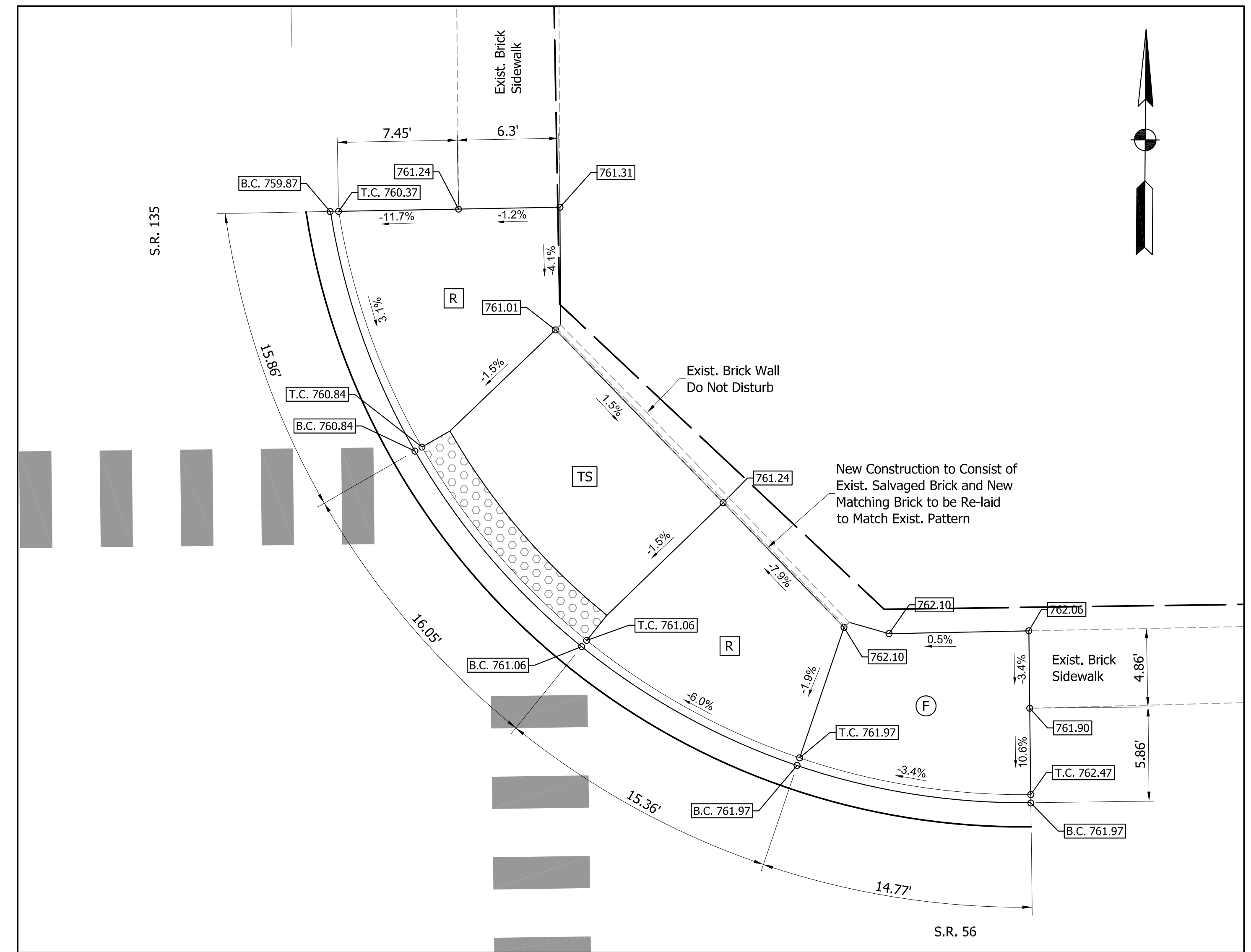
**INDIANA  
DEPARTMENT OF TRANSPORTATION**

**CURB RAMP DETAILS  
S.R. 56**

HORIZONTAL SCALE 1" = 5'	BRIDGE FILE
VERTICAL SCALE 1" = 5'	DESIGNATION 1600873
SURVEY BOOK	SHEETS 99 of ---
CONTRACT R-39905	PROJECT 1600873



Modified Blended Transition Curb Ramp  
at NW Corner of S.R. 56 and S.R. 135



Modified Blended Transition Curb Ramp  
at NE Corner of S.R. 56 and S.R. 135

- LEGEND**
- Buffer or Other Non-Walkable Surface
  - Ramp
  - Detectable Warning Surface
  - Turning Space
  - Clear Space
  - Pedestrian Clear Space
  - Flared Side
  - Sidewalk
  - Proposed Slopes or Existing Slopes
  - Proposed Elevations or Existing Elevations
  - Lengths and Widths of all Elements and other Lengths and Widths for Constructability. (All may not be shown on this detail)
  - Ex. Ex. Slope or Elevation
  - T.C. Top of Curb
  - B.C. Bottom of Curb

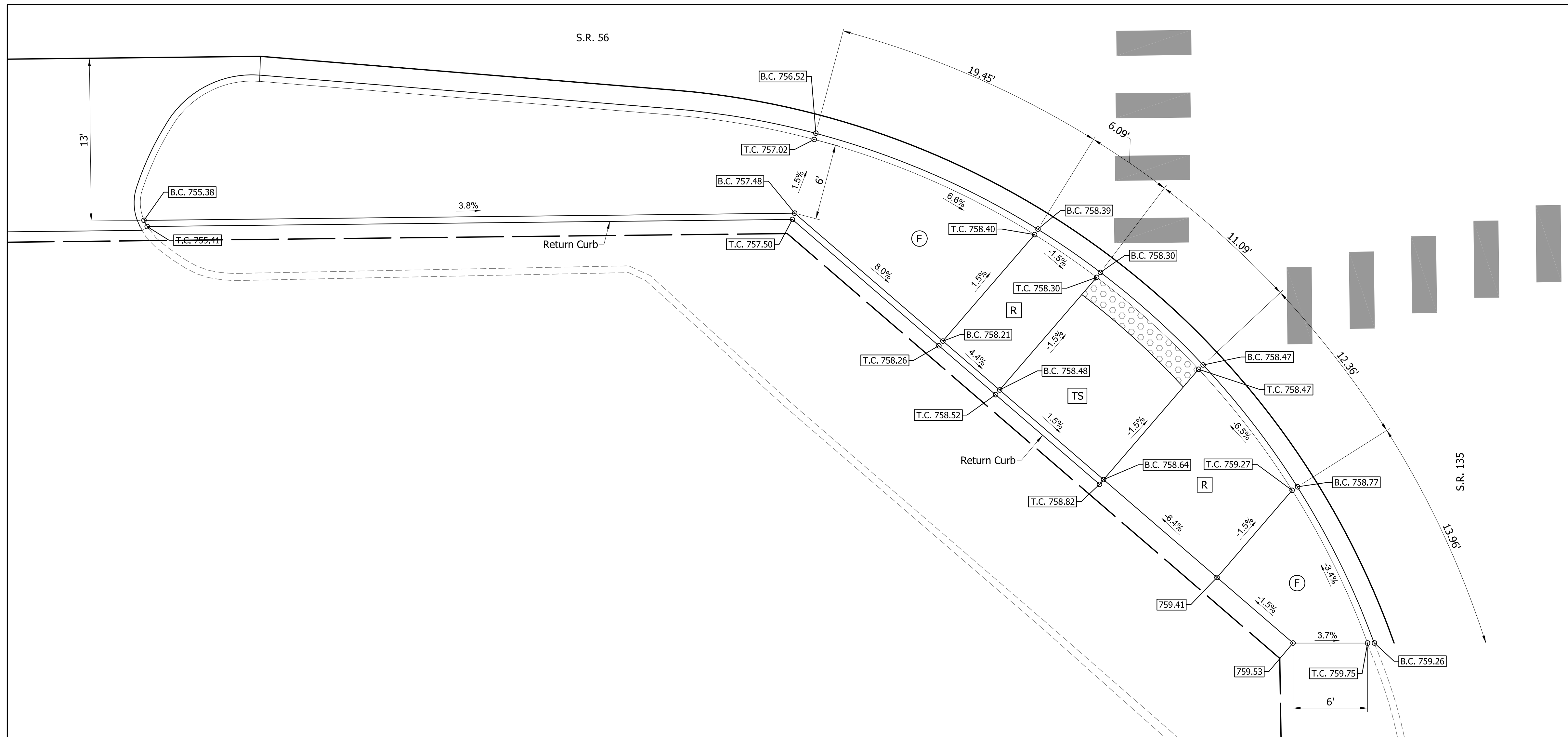
**NOT FOR CONSTRUCTION**

DESIGNED: JGP	DRAWN: JGP
CHECKED: GRW	CHECKED: GRW

**INDIANA  
DEPARTMENT OF TRANSPORTATION**












**CURB RAMP DETAILS  
S.R. 56**

HORIZONTAL SCALE 1" = 5'	BRIDGE FILE
VERTICAL SCALE 1" = 5'	DESIGNATION 1600873
SURVEY BOOK	SHEETS 100 of ---
CONTRACT R-39905	PROJECT 1600873



Modified Blended Transition Curb Ramp  
at SW Corner of S.R. 56 and S.R. 135

**LEGEND**

-  Buffer or Other Non-Walkable Surface
-  Ramp
-  Detectable Warning Surface
-  Turning Space
-  Clear Space
-  Pedestrian Clear Space
-  Flared Side
-  Sidewalk
-  Proposed Slopes or Existing Slopes
-  Proposed Elevations or Existing Elevations
-  Lengths and Widths of all Elements and other Lengths and Widths for Constructability. (All may not be shown on this detail)
- Ex. Ex. Slope or Elevation
- T.C. Top of Curb
- B.C. Bottom of Curb

S:\2017\07\2017-401 SR 56 Salem 1600873\Production Drawings\09 Detail Sheets\09 Curb Ramp Details\2017-401-Curb-Ramps.dwg, Detail 14, 2/2/2020 3:50:09 PM

*NOT FOR CONSTRUCTION*

DESIGNED: JGP	DRAWN: JGP
CHECKED: GRW	CHECKED: GRW

**INDIANA  
DEPARTMENT OF TRANSPORTATION**

**CURB RAMP DETAILS  
S.R. 56**

HORIZONTAL SCALE 1" = 5'	BRIDGE FILE
VERTICAL SCALE 1" = 5'	DESIGNATION 1600873
SURVEY BOOK	SHEETS 101 of ---
CONTRACT R-39905	PROJECT 1600873

SIGN DETAIL  
1:20

SIGN NUMBER	D1-1
WIDTH x HGT.	2'-8" x 1'-6"
BORDER WIDTH	0.75"
CORNER RADIUS	1.5"
MOUNTING	Ground
BACKGROUND	TYPE: Reflective COLOR: Green
LEGEND/BORDER	TYPE: Reflective COLOR: White/White

SYMBOL	ROT	X	Y	WID	HT

Panel Style: guide\_con\_destination.ssi  
Dimensions are in inches.tenths

Letter locations are panel edge to lower left corner

LETTER POSITIONS (X)					LENGTH	SERIES/SIZE
S	a	l	e	m		D 2000
5.3	9.9	14.5	16.4	20.8	21.5	6/4.5

SIGN DETAIL  
1:20

SIGN NUMBER	D1-2(1)
WIDTH x HGT.	4'-6" x 2'-6"
BORDER WIDTH	0.75"
CORNER RADIUS	2.25"
MOUNTING	Ground
BACKGROUND	TYPE: Reflective COLOR: Green
LEGEND/BORDER	TYPE: Reflective COLOR: White/White

SYMBOL	ROT	X	Y	WID	HT
AR_Type D	0	6.1	17.8	6	9
AR_Type D	270	38.9	4.7	6	9

Panel Style: guide\_con\_destination.ssi  
Dimensions are in inches.tenths

Letter locations are panel edge to lower left corner

LETTER POSITIONS (X)					LENGTH	SERIES/SIZE
P	a	o	l	i		D 2000
31.3	35.8	40.1	44.8	46.9	16.6	6/4.5
M	i	t	c	h	e	D 2000
6.2	12.2	13.8	16.6	20.9	25.4	6/4.5

SIGN DETAIL  
1:20

SIGN NUMBER	D1-3(1)
WIDTH x HGT.	6'-6" x 3'-6"
BORDER WIDTH	0.75"
CORNER RADIUS	3"
MOUNTING	Ground
BACKGROUND	TYPE: Reflective COLOR: Green
LEGEND/BORDER	TYPE: Reflective COLOR: White/White

SYMBOL	ROT	X	Y	WID	HT
AR_Type D	90	7.7	18	6	9
AR_Type D	90	7.7	4.2	6	9

Panel Style: guide\_con\_destination.ssi  
Dimensions are in inches.tenths

Letter locations are panel edge to lower left corner

LETTER POSITIONS (X)					LENGTH	SERIES/SIZE					
S	a	l	e	m	C	o	m	m		D 2000	
20.1	24.8	29.3	31.3	35.6	41.6	47.6	52.6	57.2	64.3	50.2	6/4.5
S	c	h	o	o	l					D 2000	
46.8	51.5	55.9	60.3	64.7	69.3					23.5	6/4.5
N	-	G	-	A	r	m	o	r	y		D 2000
23.9	29	30.9	35.8	36.9	42.9	48.8	51.8	58.6	63.2	65.8	6/4.5

SIGN DETAIL  
1:20

SIGN NUMBER	D1-3(2)
WIDTH x HGT.	6'-6" x 3'-6"
BORDER WIDTH	0.75"
CORNER RADIUS	3"
MOUNTING	Ground
BACKGROUND	TYPE: Reflective COLOR: Green
LEGEND/BORDER	TYPE: Reflective COLOR: White/White

SYMBOL	ROT	X	Y	WID	HT
AR_Type D	90	61.3	18.1	5.8	9
AR_Type D	90	61.3	4.3	5.8	9

Panel Style: guide\_con\_destination.ssi  
Dimensions are in inches.tenths

Letter locations are panel edge to lower left corner

LETTER POSITIONS (X)					LENGTH	SERIES/SIZE					
S	a	l	e	m	C	o	m	m		D 2000	
7.7	12.4	17	18.9	23.3	29.2	35.2	40.3	44.9	52	50.2	6/4.5
S	c	h	o	o	l					D 2000	
7.7	12.5	16.8	21.2	25.6	30.2					23.5	6/4.5
N	-	G	-	A	r	m	o	r	y		D 2000
8.9	14	15.9	20.8	21.9	27.9	33.8	36.8	43.6	48.2	50.8	6/4.5

S:\2017\10\30\17-401\_Sr\_56\_Salem\_1600873\Production Drawings\10-Traffic Details\10a-Signing Details\2017-401\_Signing\Plan-01\_12/2020\_3:58:58 PM

**NOT FOR CONSTRUCTION**


DESIGNED:	JGP	DRAWN:	JGP
CHECKED:	GRW	CHECKED:	GRW

INDIANA  
DEPARTMENT OF TRANSPORTATION

**SIGN PLANS**  
S.R. 56

HORIZONTAL SCALE	BRIDGE FILE
AS SHOWN	
VERTICAL SCALE	DESIGNATION
AS SHOWN	1600873
SURVEY BOOK	SHEETS
	102 of ---
CONTRACT	PROJECT
R-39905	1600873

SIGN DETAIL  
1:20



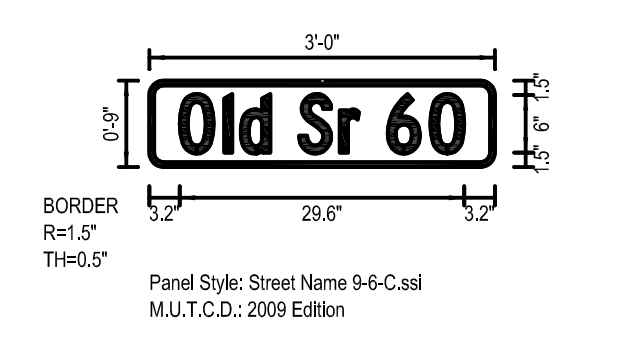
SIGN NUMBER	D3-1(1)
WIDTH x HGT.	3'-6" x 0'-10"
BORDER WIDTH	0.5"
CORNER RADIUS	1.5"
MOUNTING	Ground
BACKGROUND	TYPE: Reflective COLOR: Green
LEGEND/BORDER	TYPE: Reflective COLOR: White/White

SYMBOL	ROT	X	Y	WID	HT

Panel Style: Street Name 6-4in.ssi  
Dimensions are in inches,tenths  
Letter locations are panel edge to lower left corner

LETTER POSITIONS (X)										LENGTH	SERIES/SIZE
M	u	l	b	e	r	r	y	S	t		C 2000
2.8	7.9	12.1	14	17.8	21.6	24.3	26.5	30.2	33.2	37	6/4.5

SIGN DETAIL  
1:20



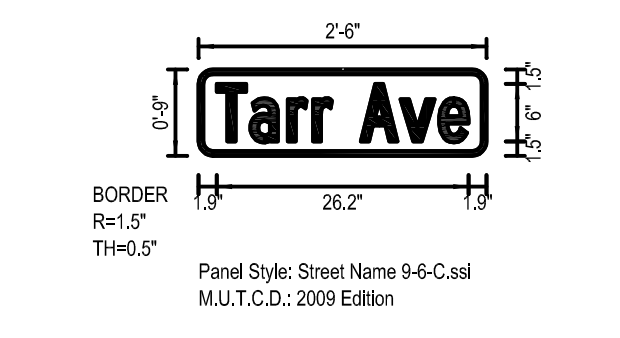
SIGN NUMBER	D3-1(2)
WIDTH x HGT.	3'-0" x 0'-9"
BORDER WIDTH	0.5"
CORNER RADIUS	1.5"
MOUNTING	Ground
BACKGROUND	TYPE: Reflective COLOR: Green
LEGEND/BORDER	TYPE: Reflective COLOR: White/White

SYMBOL	ROT	X	Y	WID	HT

Panel Style: Street Name 9-6-C.ssi  
Dimensions are in inches,tenths  
Letter locations are panel edge to lower left corner

LETTER POSITIONS (X)										LENGTH	SERIES/SIZE
O	l	d	S	r	6	0					C 2000
3.2	7.8	9.5	12.6	15.6	19.9	21.8	24.8	29.3			6/4.5

SIGN DETAIL  
1:20



SIGN NUMBER	D3-1(3)
WIDTH x HGT.	2'-6" x 0'-9"
BORDER WIDTH	0.5"
CORNER RADIUS	1.5"
MOUNTING	Ground
BACKGROUND	TYPE: Reflective COLOR: Green
LEGEND/BORDER	TYPE: Reflective COLOR: White/White

SYMBOL	ROT	X	Y	WID	HT

Panel Style: Street Name 9-6-C.ssi  
Dimensions are in inches,tenths  
Letter locations are panel edge to lower left corner

LETTER POSITIONS (X)										LENGTH	SERIES/SIZE
T	a	r	r	A	v	e					C 2000
1.9	5.4	9.3	11.9	13.9	16.9	21	25.1				6/4.5

SIGN DETAIL  
1:20



SIGN NUMBER	D3-1(4)
WIDTH x HGT.	3'-0" x 0'-9"
BORDER WIDTH	0.5"
CORNER RADIUS	1.5"
MOUNTING	Ground
BACKGROUND	TYPE: Reflective COLOR: Green
LEGEND/BORDER	TYPE: Reflective COLOR: White/White

SYMBOL	ROT	X	Y	WID	HT

Panel Style: Street Name 9-6-C.ssi  
Dimensions are in inches,tenths  
Letter locations are panel edge to lower left corner

LETTER POSITIONS (X)										LENGTH	SERIES/SIZE
W	i	l	l	o	w	S	t				C 2000
3.5	8.8	10.7	12.6	14.4	17.9	23.6	26.6	30.3			6/4.5

S:\2017\09\2017-401\_SR\_56\_Salem\_1600873\Production Drawings\10-Traffic Details\10a-Signing Details\2017-401\_Sign\_Plan.dwg, Plan-02, 12/2020 3:51:07 PM

NOT FOR CONSTRUCTION

INDIANA  
DEPARTMENT OF TRANSPORTATION

SIGN PLANS  
S.R. 56

HORIZONTAL SCALE	BRIDGE FILE
AS SHOWN	
VERTICAL SCALE	DESIGNATION
AS SHOWN	1600873
SURVEY BOOK	SHEETS
	103 of ----
CONTRACT	PROJECT
R-39905	1600873

SIGN DETAIL  
1:20

SIGN NUMBER	D3-1(5)
WIDTH x HGHT.	3'-9" x 0'-10"
BORDER WIDTH	0.5"
CORNER RADIUS	1.5"
MOUNTING	Ground
BACKGROUND	TYPE: Reflective COLOR: Green
LEGEND/BORDER	TYPE: Reflective COLOR: White/White

SYMBOL	ROT	X	Y	WID	HT

Panel Style: Street Name 9-6-C.ssi  
Dimensions are in inches.tenths

Letter locations are panel edge to lower left corner

LETTER POSITIONS (X)											LENGTH	SERIES/SIZE			
C	o	x	F	e	r	r	y	R	d					C 2000	
2.1	6.4	9.8	13.7	16.7	20.3	24.2	26.8	29	32.7	35.7	39.8			40.7	6/4.5

SIGN DETAIL  
1:20

SIGN NUMBER	D3-1(6)
WIDTH x HGHT.	3'-0" x 0'-9"
BORDER WIDTH	0.5"
CORNER RADIUS	1.5"
MOUNTING	Ground
BACKGROUND	TYPE: Reflective COLOR: Green
LEGEND/BORDER	TYPE: Reflective COLOR: White/White

SYMBOL	ROT	X	Y	WID	HT

Panel Style: Street Name 9-6-C.ssi  
Dimensions are in inches.tenths

Letter locations are panel edge to lower left corner

LETTER POSITIONS (X)											LENGTH	SERIES/SIZE			
B	r	i	s	t	o	l	S	t						C 2000	
4.2	8.5	11.1	12.7	15.5	18.1	22	22.9	25.9	29.6					27.6	6/4.5

SIGN DETAIL  
1:20

SIGN NUMBER	D3-1(7)
WIDTH x HGHT.	3'-6" x 0'-9"
BORDER WIDTH	0.5"
CORNER RADIUS	1.5"
MOUNTING	Ground
BACKGROUND	TYPE: Reflective COLOR: Green
LEGEND/BORDER	TYPE: Reflective COLOR: White/White

SYMBOL	ROT	X	Y	WID	HT

Panel Style: Street Name 9-6-C.ssi  
Dimensions are in inches.tenths

Letter locations are panel edge to lower left corner

LETTER POSITIONS (X)											LENGTH	SERIES/SIZE			
M	a	r	s	h	a	l	l	A	v	e					C 2000
1.5	6.4	10.3	12.6	15.8	19.6	23.5	25.4	26.3	29.3	33.4	37.4			39	6/4.5

SIGN DETAIL  
1:20

SIGN NUMBER	D3-1(8)
WIDTH x HGHT.	4'-6" x 0'-11"
BORDER WIDTH	0.5"
CORNER RADIUS	1.5"
MOUNTING	Ground
BACKGROUND	TYPE: Reflective COLOR: Green
LEGEND/BORDER	TYPE: Reflective COLOR: White/White

SYMBOL	ROT	X	Y	WID	HT

Panel Style: Street Name 9-6-C.ssi  
Dimensions are in inches.tenths

Letter locations are panel edge to lower left corner

LETTER POSITIONS (X)														LENGTH	SERIES/SIZE		
W	a	s	h	i	n	g	t	o	n	B	l	v	d			C 2000	
1.6	6.6	10.2	13.4	17.5	19.4	23.3	27	29.6	33.5	36.6	39.6	43.8	45.3	49.4		50.8	6/4.5

S:\2017\03\2017-401\_SR\_56\_Salem\_160873\Production Drawings\10-Traffic Details\10a-Signing Details\2017-401\_Signing\Plan-03\_12/2020\_3:51:08 PM

NOT FOR CONSTRUCTION

DESIGNED:	JGP	DRAWN:	JGP
CHECKED:	GRW	CHECKED:	GRW

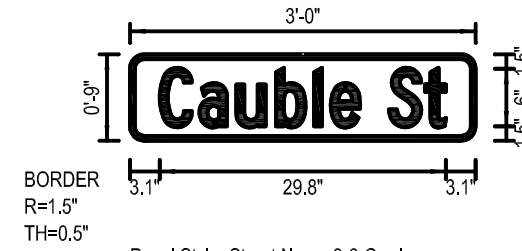
INDIANA  
DEPARTMENT OF TRANSPORTATION

SIGN PLANS  
S.R. 56

HORIZONTAL SCALE	BRIDGE FILE
AS SHOWN	
VERTICAL SCALE	DESIGNATION
AS SHOWN	1600873
SURVEY BOOK	SHEETS
	104 of ---
CONTRACT	PROJECT
R-39905	1600873



SIGN DETAIL  
1:20



Panel Style: Street Name 9-6-C.ssi  
M.U.T.C.D.: 2009 Edition

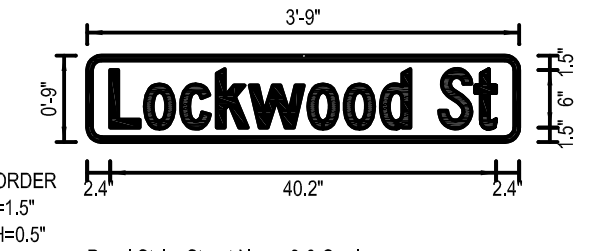
Panel Style: Street Name 9-6-C.ssi  
Dimensions are in inches,tenths  
Letter locations are panel edge to lower left corner

SIGN NUMBER	D3-1(9)
WIDTH x HGT.	3'-0" x 0'-9"
BORDER WIDTH	0.5"
CORNER RADIUS	1.5"
MOUNTING	Ground
BACKGROUND	TYPE: Reflective COLOR: Green
LEGEND/BORDER	TYPE: Reflective COLOR: White/White

SYMBOL	ROT	X	Y	WID	HT

LETTER POSITIONS (X)												LENGTH	SERIES/SIZE
C	a	u	b	i	e	S	t					29.8	C 2000 6/4.5
3.1	7.2	11.1	15.2	19.2	20.9	24	27	30.8					

SIGN DETAIL  
1:20



Panel Style: Street Name 9-6-C.ssi  
M.U.T.C.D.: 2009 Edition

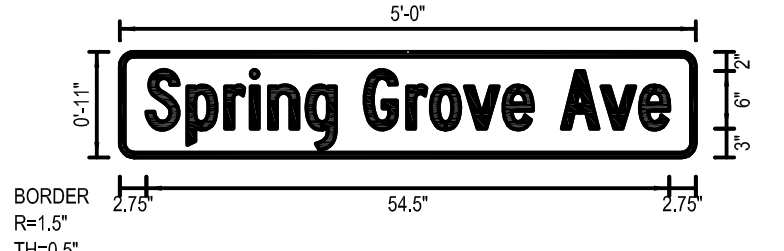
Panel Style: Street Name 9-6-C.ssi  
Dimensions are in inches,tenths  
Letter locations are panel edge to lower left corner

SIGN NUMBER	D3-1(10)
WIDTH x HGT.	3'-9" x 0'-9"
BORDER WIDTH	0.5"
CORNER RADIUS	1.5"
MOUNTING	Ground
BACKGROUND	TYPE: Reflective COLOR: Green
LEGEND/BORDER	TYPE: Reflective COLOR: White/White

SYMBOL	ROT	X	Y	WID	HT

LETTER POSITIONS (X)												LENGTH	SERIES/SIZE
L	o	c	k	w	o	d	S	t				40.2	C 2000 6/4.5
2.4	6	9.8	13.5	16.9	23	26.8	30.6	33.7	36.7	40.4			

SIGN DETAIL  
1:20



Panel Style: Street Name 9-6-C.ssi  
M.U.T.C.D.: 2009 Edition

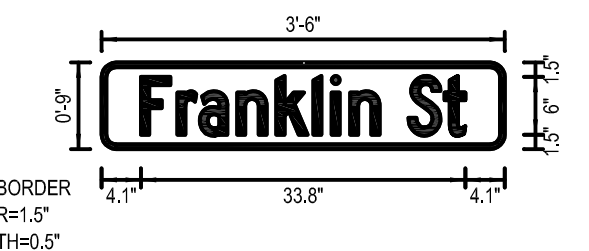
Panel Style: Street Name 9-6-C.ssi  
Dimensions are in inches,tenths  
Letter locations are panel edge to lower left corner

SIGN NUMBER	D3-1(11)
WIDTH x HGT.	5'-0" x 0'-11"
BORDER WIDTH	0.5"
CORNER RADIUS	1.5"
MOUNTING	Ground
BACKGROUND	TYPE: Reflective COLOR: Green
LEGEND/BORDER	TYPE: Reflective COLOR: White/White

SYMBOL	ROT	X	Y	WID	HT

LETTER POSITIONS (X)															LENGTH	SERIES/SIZE		
S	P	r	i	n	g	G	r	o	v	e	A	v	e		54.5	C 2000 6/4.5		
2.8	7	11	13.6	15.5	19.4	22.5	25.5	29.9	32.4	35.9	40	43	46	50.2	54.2			

SIGN DETAIL  
1:20



Panel Style: Street Name 9-6-C.ssi  
M.U.T.C.D.: 2009 Edition

Panel Style: Street Name 9-6-C.ssi  
Dimensions are in inches,tenths  
Letter locations are panel edge to lower left corner

SIGN NUMBER	D3-1(12)
WIDTH x HGT.	3'-6" x 0'-9"
BORDER WIDTH	0.5"
CORNER RADIUS	1.5"
MOUNTING	Ground
BACKGROUND	TYPE: Reflective COLOR: Green
LEGEND/BORDER	TYPE: Reflective COLOR: White/White

SYMBOL	ROT	X	Y	WID	HT

LETTER POSITIONS (X)											LENGTH	SERIES/SIZE	
F	r	a	n	k	l	i	n	S	t		33.8	C 2000 6/4.5	
4.1	7.9	10.2	14.1	18.2	22.1	24	25.9	29	32	35.7			

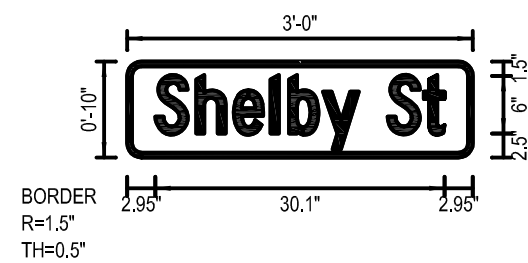
NOT FOR CONSTRUCTION

DESIGNED:	JGP	DRAWN:	JGP
CHECKED:	GRW	CHECKED:	GRW

INDIANA  
DEPARTMENT OF TRANSPORTATION  
  
SIGN PLANS  
S.R. 56

HORIZONTAL SCALE	BRIDGE FILE
AS SHOWN	
VERTICAL SCALE	DESIGNATION
AS SHOWN	1600873
SURVEY BOOK	SHEETS
	105 of ---
CONTRACT	PROJECT
R-39905	1600873

SIGN DETAIL  
1:20



Panel Style: Street Name 9-6-C.ssi  
M.U.T.C.D.: 2009 Edition

Panel Style: Street Name 9-6-C.ssi  
Dimensions are in inches.tenths

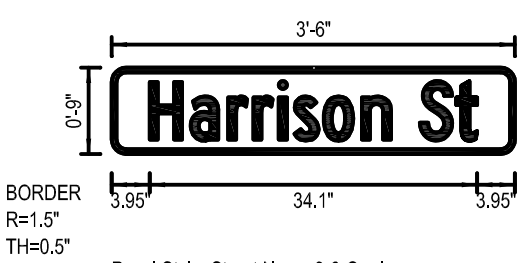
Letter locations are panel edge to lower left corner

SIGN NUMBER	D3-1(13)
WIDTH x HGHT.	3'-0" x 0'-10"
BORDER WIDTH	0.5"
CORNER RADIUS	1.5"
MOUNTING	Ground
BACKGROUND	TYPE: Reflective COLOR: Green
LEGEND/BORDER	TYPE: Reflective COLOR: White/White

SYMBOL	ROT	X	Y	WID	HT

LETTER POSITIONS (X)											LENGTH	SERIES/SIZE
S	h	e	l	b	y	S	t					C 2000
2.9	7.2	11.1	14.9	16.9	20.4	24.1	27.1	30.9			30.1	6/4.5

SIGN DETAIL  
1:20



Panel Style: Street Name 9-6-C.ssi  
M.U.T.C.D.: 2009 Edition

Panel Style: Street Name 9-6-C.ssi  
Dimensions are in inches.tenths

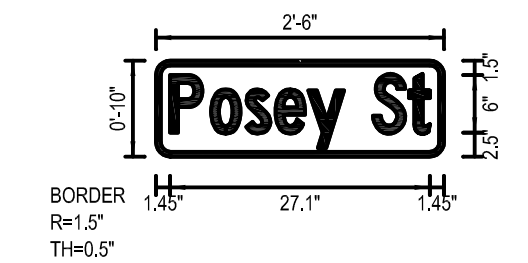
Letter locations are panel edge to lower left corner

SIGN NUMBER	D3-1(14)
WIDTH x HGHT.	3'-6" x 0'-9"
BORDER WIDTH	0.5"
CORNER RADIUS	1.5"
MOUNTING	Ground
BACKGROUND	TYPE: Reflective COLOR: Green
LEGEND/BORDER	TYPE: Reflective COLOR: White/White

SYMBOL	ROT	X	Y	WID	HT

LETTER POSITIONS (X)											LENGTH	SERIES/SIZE
H	a	r	r	i	s	o	n	S	t			C 2000
4	8.2	12.1	14.8	17.4	19	22.1	26	29.1	32.1	35.9	34.1	6/4.5

SIGN DETAIL  
1:20



Panel Style: Street Name 9-6-C.ssi  
M.U.T.C.D.: 2009 Edition

Panel Style: Street Name 9-6-C.ssi  
Dimensions are in inches.tenths

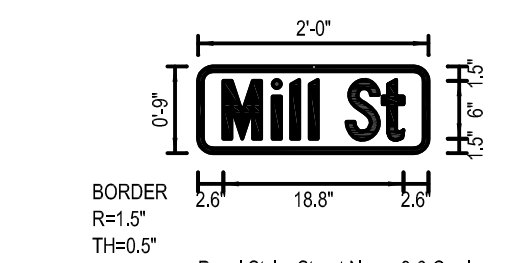
Letter locations are panel edge to lower left corner

SIGN NUMBER	D3-1(15)
WIDTH x HGHT.	2'-6" x 0'-10"
BORDER WIDTH	0.5"
CORNER RADIUS	1.5"
MOUNTING	Ground
BACKGROUND	TYPE: Reflective COLOR: Green
LEGEND/BORDER	TYPE: Reflective COLOR: White/White

SYMBOL	ROT	X	Y	WID	HT

LETTER POSITIONS (X)											LENGTH	SERIES/SIZE
P	o	s	e	y	S	t						C 2000
1.5	5.7	9.4	12.5	15.9	19.6	22.6	26.4				27.1	6/4.5

SIGN DETAIL  
1:20



Panel Style: Street Name 9-6-C.ssi  
M.U.T.C.D.: 2009 Edition

Panel Style: Street Name 9-6-C.ssi  
Dimensions are in inches.tenths

Letter locations are panel edge to lower left corner

SIGN NUMBER	D3-1(16)
WIDTH x HGHT.	2'-0" x 0'-9"
BORDER WIDTH	0.5"
CORNER RADIUS	1.5"
MOUNTING	Ground
BACKGROUND	TYPE: Reflective COLOR: Green
LEGEND/BORDER	TYPE: Reflective COLOR: White/White

SYMBOL	ROT	X	Y	WID	HT

LETTER POSITIONS (X)											LENGTH	SERIES/SIZE
M	i	l	l	S	t							C 2000
2.6	7.8	9.7	11.6	12.5	15.5	19.2					18.8	6/4.5

NOT FOR CONSTRUCTION

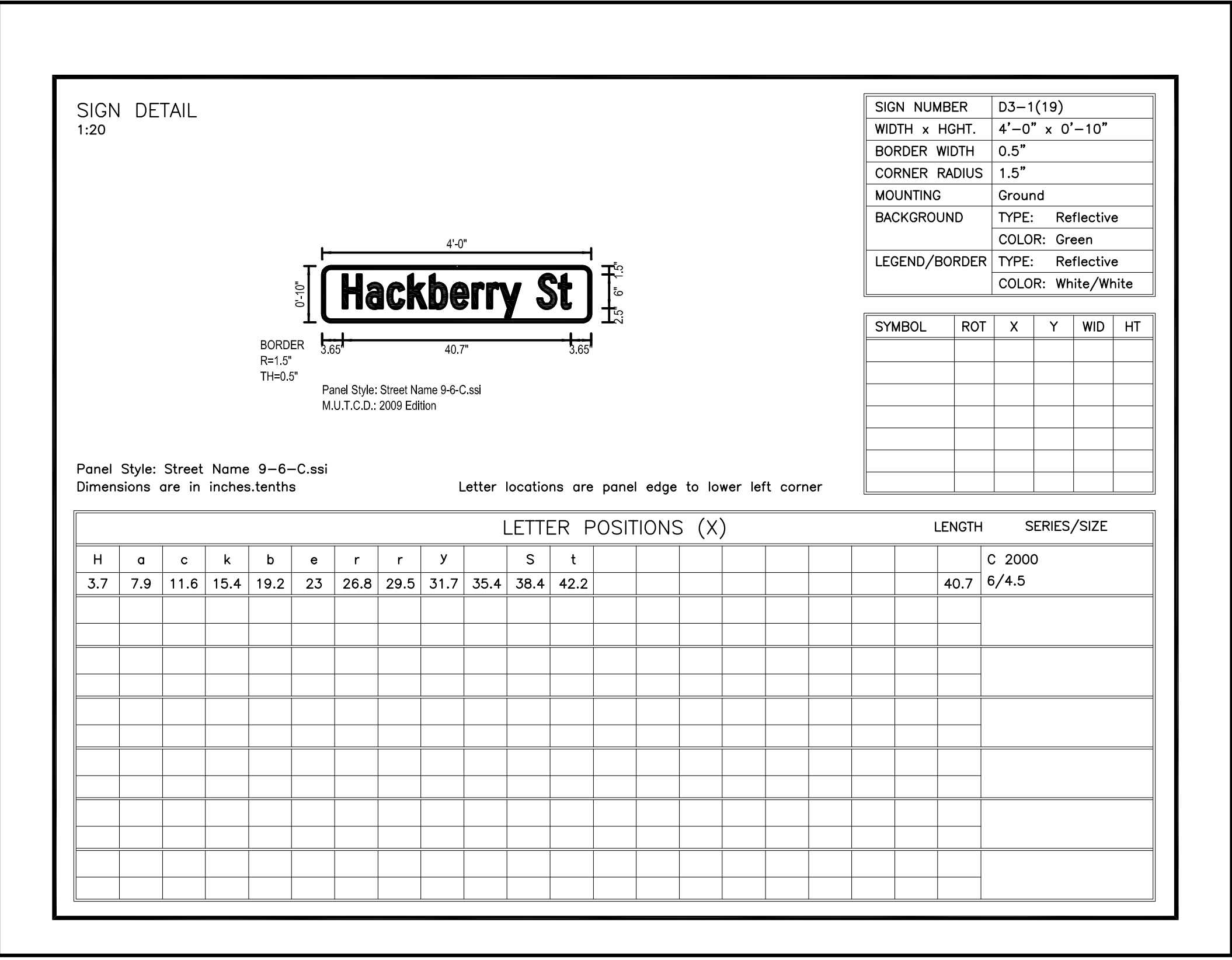
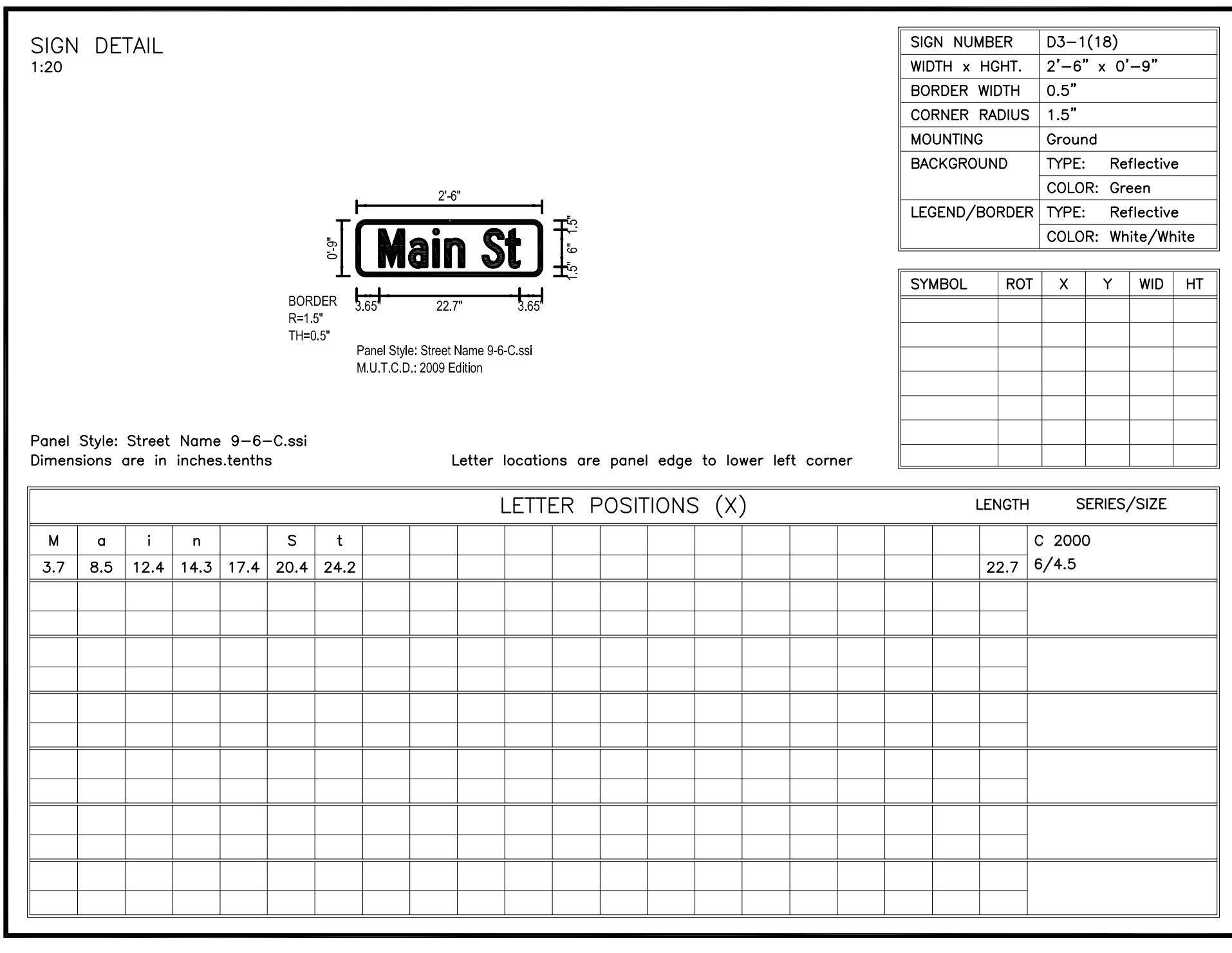
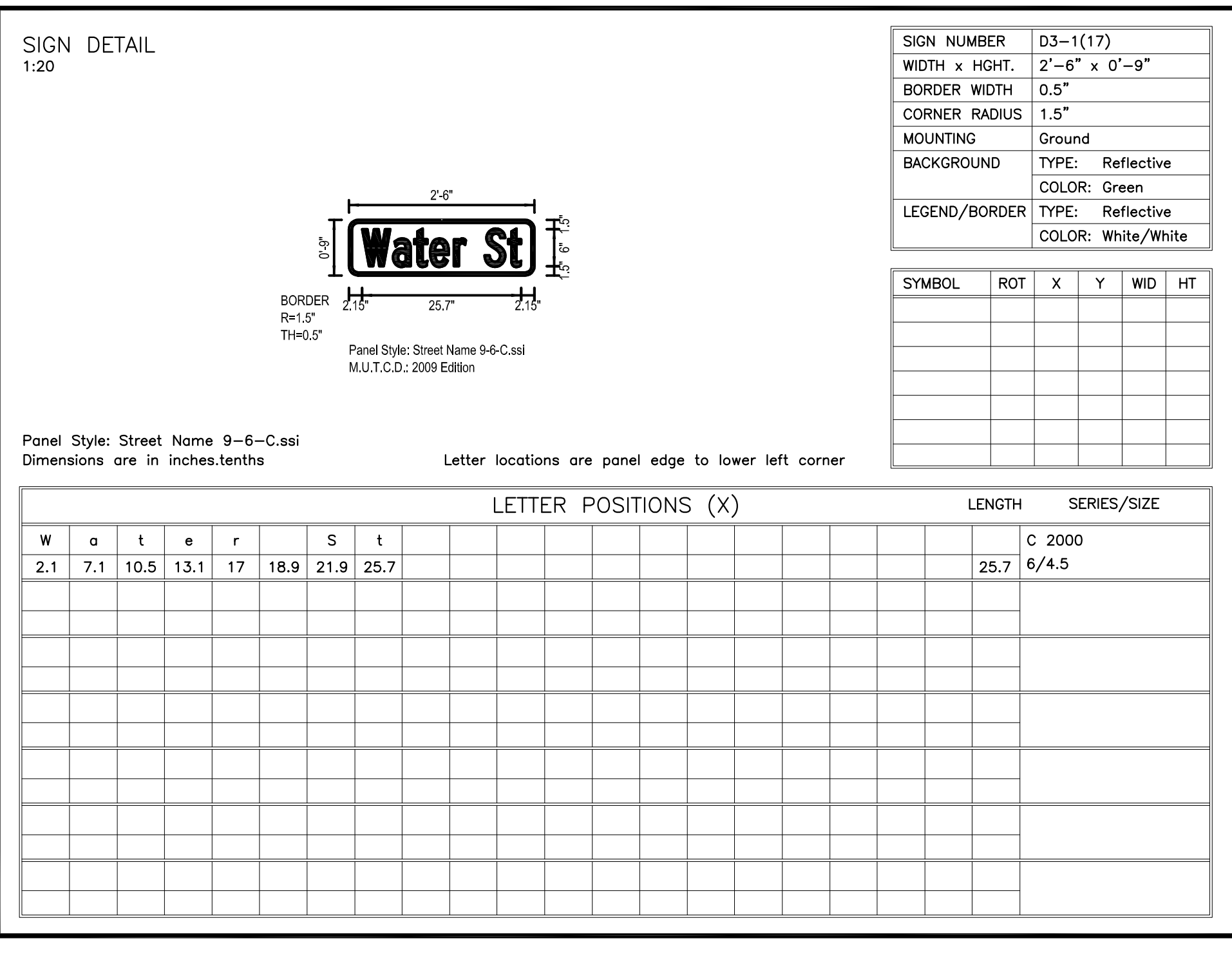
DESIGNED:	JGP	DRAWN:	JGP
CHECKED:	GRW	CHECKED:	GRW

INDIANA  
DEPARTMENT OF TRANSPORTATION

SIGN PLANS  
S.R. 56

HORIZONTAL SCALE	BRIDGE FILE
AS SHOWN	
VERTICAL SCALE	DESIGNATION
AS SHOWN	1600873
SURVEY BOOK	SHEETS
	106 of ----
CONTRACT	PROJECT
R-39905	1600873

S:\2017\03\2017-401\_SR\_56\_Selma\_1600873\Production Drawings\10-Traffic Details\10a-Signing Details\2017-401\_Sign\_Plans.dwg, Plot: 05/12/2020 3:51:10 PM

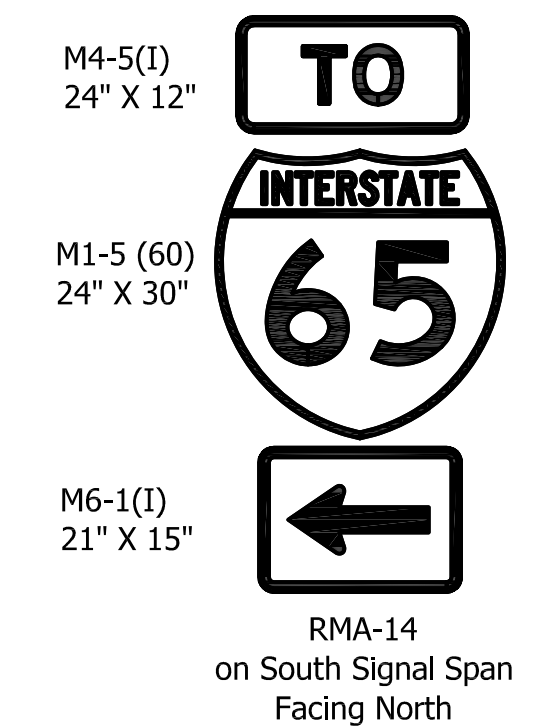
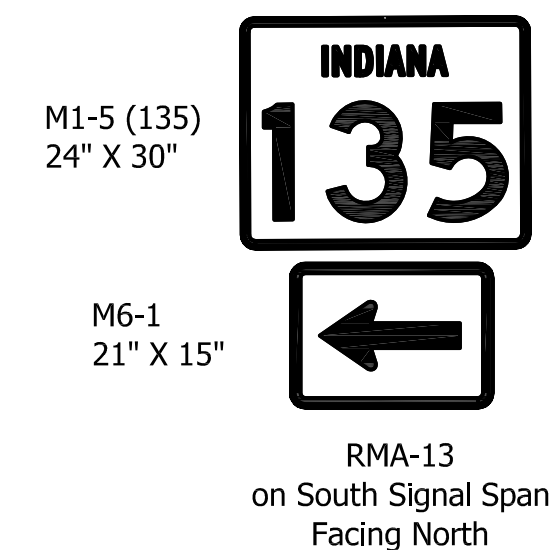
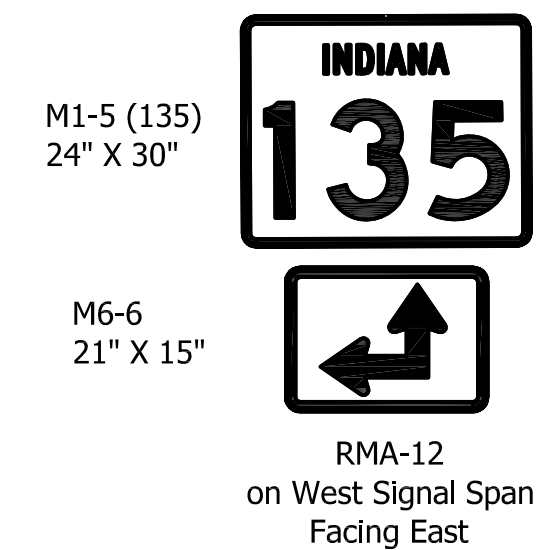
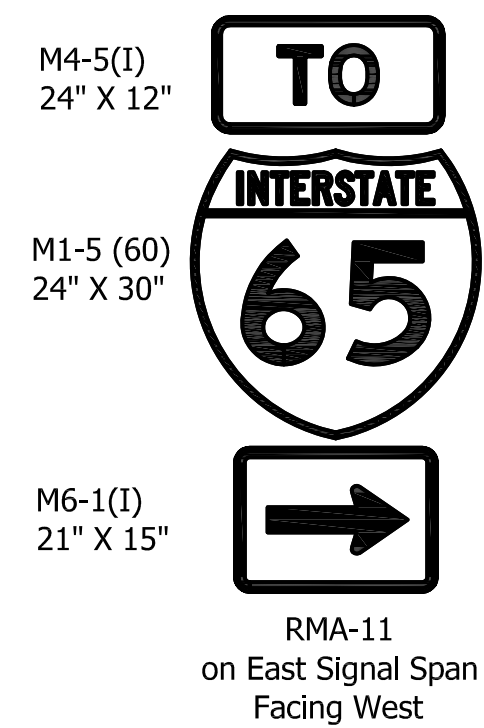
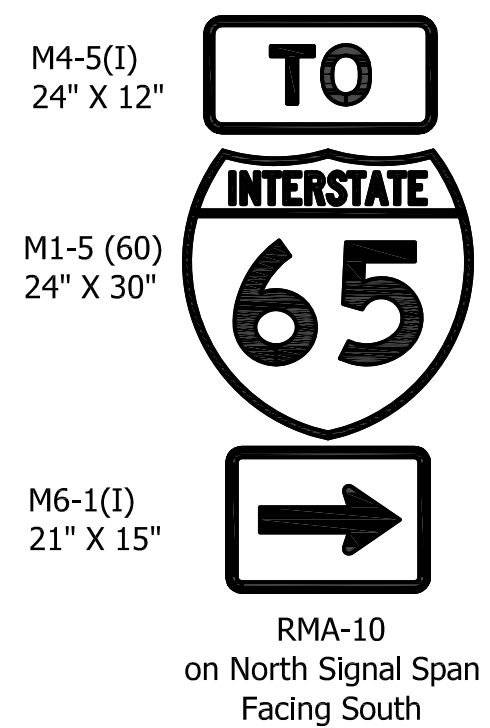
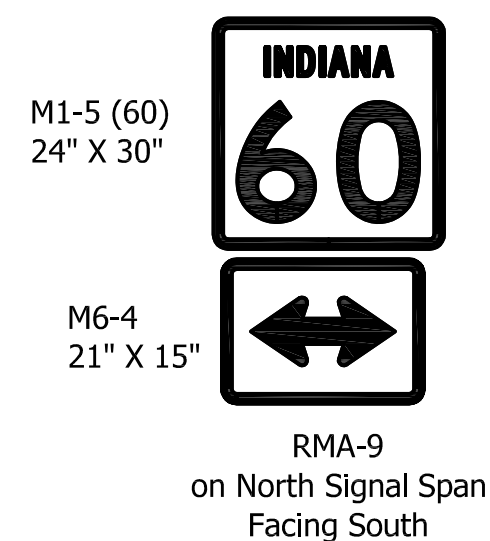
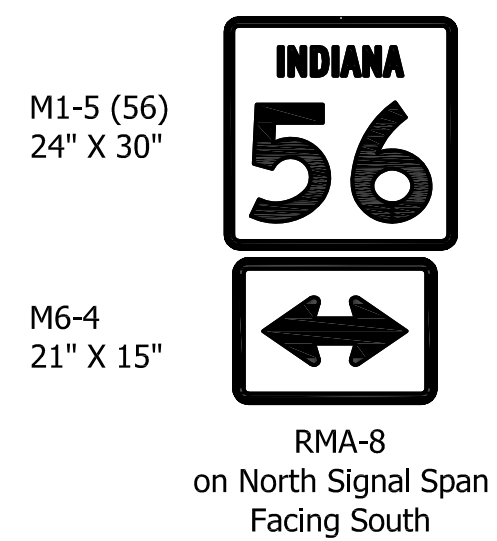
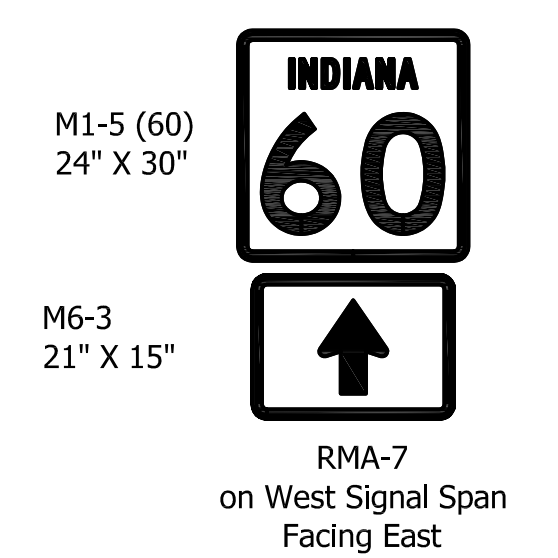
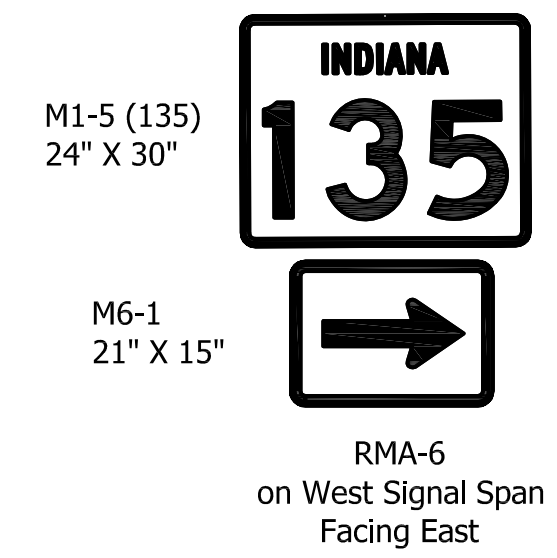
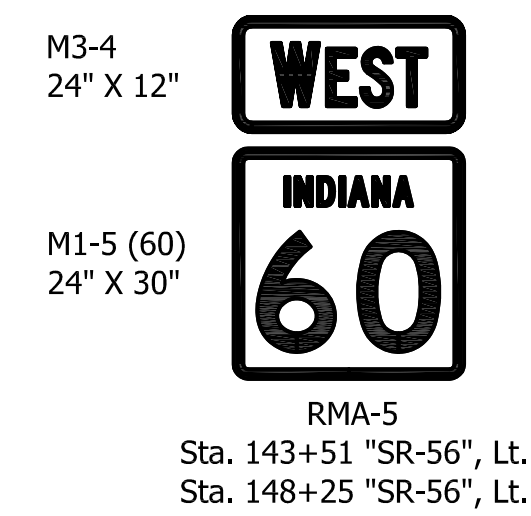
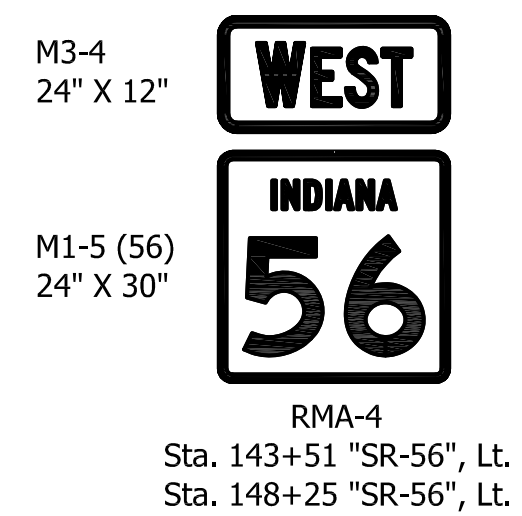
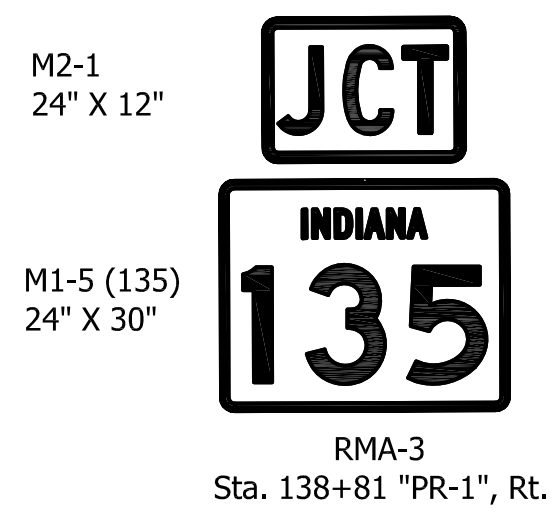
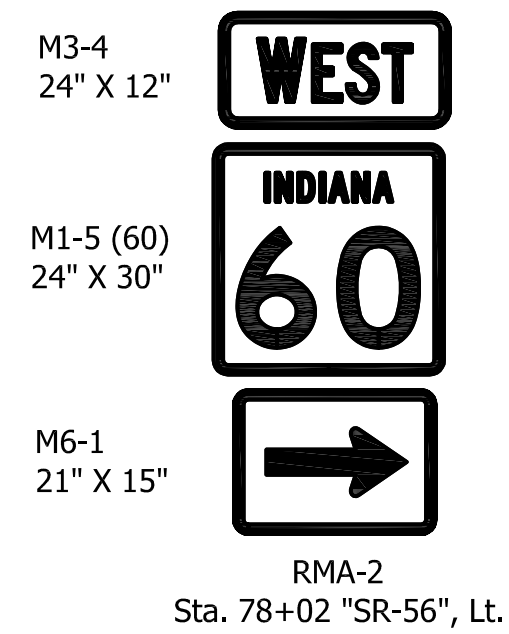
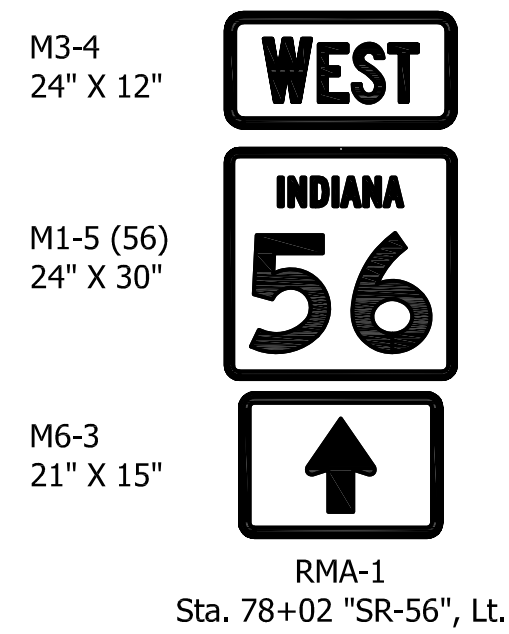


NOT FOR CONSTRUCTION

HORIZONTAL SCALE	BRIDGE FILE
AS SHOWN	DESIGNATION
VERTICAL SCALE	AS SHOWN
AS SHOWN	1600873
SURVEY BOOK	SHEETS
	107 of ----
CONTRACT	PROJECT
R-39905	1600873

DESIGNED: JGP	DRAWN: JGP
CHECKED: GRW	CHECKED: GRW

S:\2017\07\2017-401\_SR\_56\_Selma\_1600873\Production Drawings\10-Traffic Details\10a-Signing Details\2017-401\_Sign\_Plan.dwg, Plan-06, 12/20/2020 3:51:11 PM



**NOT FOR  
CONSTRUCTION**

DESIGNED: JGP	DRAWN: JGP
CHECKED: GRW	CHECKED: GRW

**INDIANA  
DEPARTMENT OF TRANSPORTATION**

**ROUTE MARKER ASSEMBLYS  
S.R. 56**

HORIZONTAL SCALE NO SCALE	BRIDGE FILE
VERTICAL SCALE NO SCALE	DESIGNATION 1600873
SURVEY BOOK	SHEETS 108 of ---
CONTRACT R-39905	PROJECT 1600873

LOOP TAGGING TABLE							
LOOP NO. OR CHANNEL	DIRECTION	LANE	PHASE	LOOPS	C	C#	LEAD IN AND RACK LABELS
1	E	L	5	1, 2, 3, 4	C	3	1-EL5-1,2,3,4 C-3
2	E	A	2	1, 2, 3, 4	C	4	2-EA2-1,2,3,4 C-4
5	E	B	2	1, 2, 3, 4	C	7	5-EB2-1,2,3,4 C-7
6	N	L	3	1, 2, 3, 4	C	8	6-NL3-1,2,3,4 C-8
9	N	A	8	1, 2, 3, 4	C	11	9-NA8-1,2,3,4 C-11
10	N	B	8	1, 2, 3, 4	C	12	10-NB8-1,2,3,4 C-12
13	W	L	1	1, 2, 3, 4	C	15	13-WL1-1,2,3,4 C-15
14	W	A	6	1, 2, 3, 4	C	16	14-WA6-1,2,3,4 C-16
17	S	L	7	1, 2, 3, 4	C	19	17-SL7-1,2,3,4 C-19
18	S	A	4	1, 2, 3, 4	C	20	18-SA4-1,2,3,4 C-20
21	S	B	4	1, 2, 3, 4	C	23	21-SB4-1,2,3,4 C-23

- NOTES:
- Pavement markings are shown here for information purposes only. See pavement marking detail sheets for additional information.
  - Install new pedestrian signal indications and pedestrian push buttons.
  - Existing loop detectors, detector housings, handholes and wire/conduit disturbed by paving operations to be replaced as shown on the plans.
  - Install new signal heads, cabling and signs on existing span, catenary and tether.

N-NC/14  
N-NC/14  
N-NC/14  
Typical New Wiring Type Description



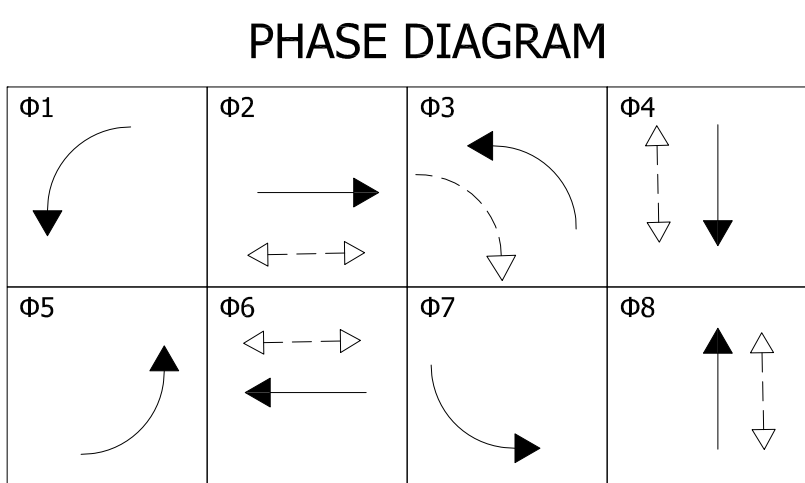
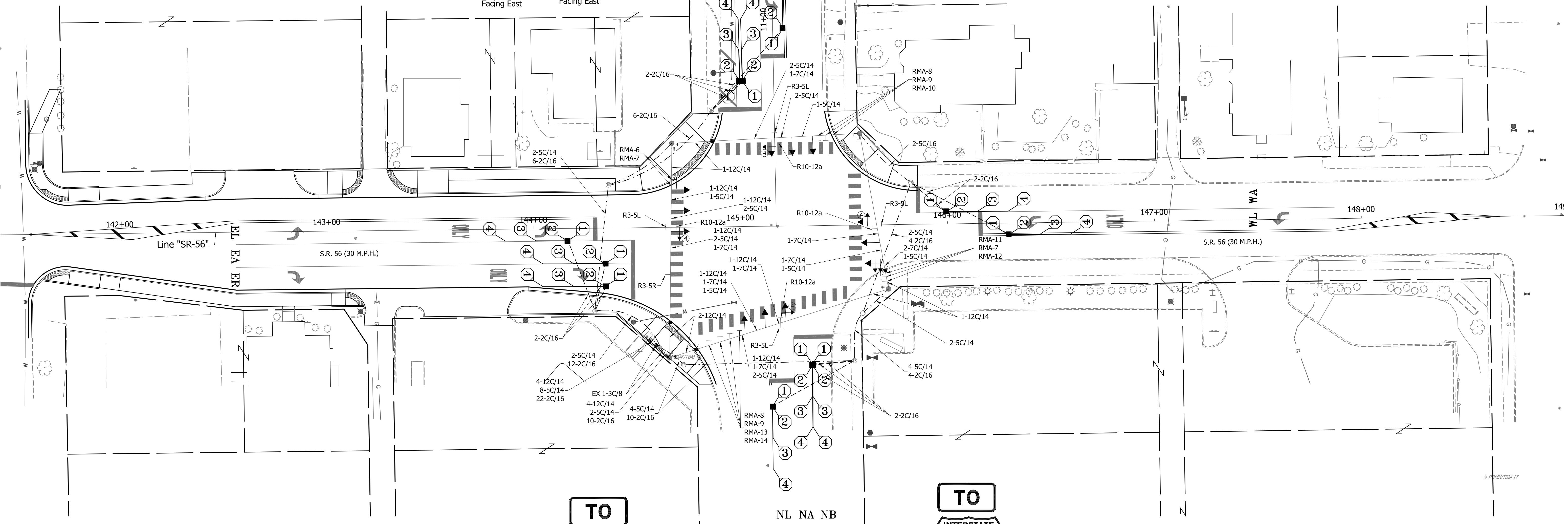
RMA-6  
on West Signal Span  
Facing East

RMA-7  
on West Signal Span  
Facing East



RMA-8  
on North Signal Span  
Facing South

RMA-9  
on North Signal Span  
Facing South

RMA-10  
on North Signal Span  
Facing South



SR 56 (Hackberry St.) is Preferential  
SR 56 (Hackberry St.) Flashes Amber  
SR 135 (Main St.) Flashes Red





RMA-8  
on North Signal Span  
Facing South

RMA-9  
on North Signal Span  
Facing South

RMA-13  
on South Signal Span  
Facing North

RMA-14  
on South Signal Span  
Facing North



RMA-11  
on East Signal Span  
Facing West

RMA-7  
on West Signal Span  
Facing East

RMA-12  
on West Signal Span  
Facing East

LEGEND

- Existing Steel Strain Pole
- New 2'-6" Octagonal Loop, 4 Turn Series
- New Signal Head, 3 Section 12 in.; Red, Amber & Green
- New Detector Housing
- New Disconnect Hanger
- New Acc. Pedestrian Signal Head with Push Buttons and Signs
- New 2" Steel Conduit
- New Signal Head, 4 Section, 12 in.; Red Arrow, Amber Arrow, Flashing Amber Arrow, & Green Arrow
- New Signal Head, 3 Section 12 in.; Red, Amber & Green
- New Signal Head, 5 Section, 12 in.; Red, Amber, Green, Right Amber Arrow & Right Green Arrow
- Existing Conduit

COMM. NO. 01-088-001

NOT FOR CONSTRUCTION

DESIGNED: JGP	DRAWN: JGP
CHECKED: GRW	CHECKED: GRW

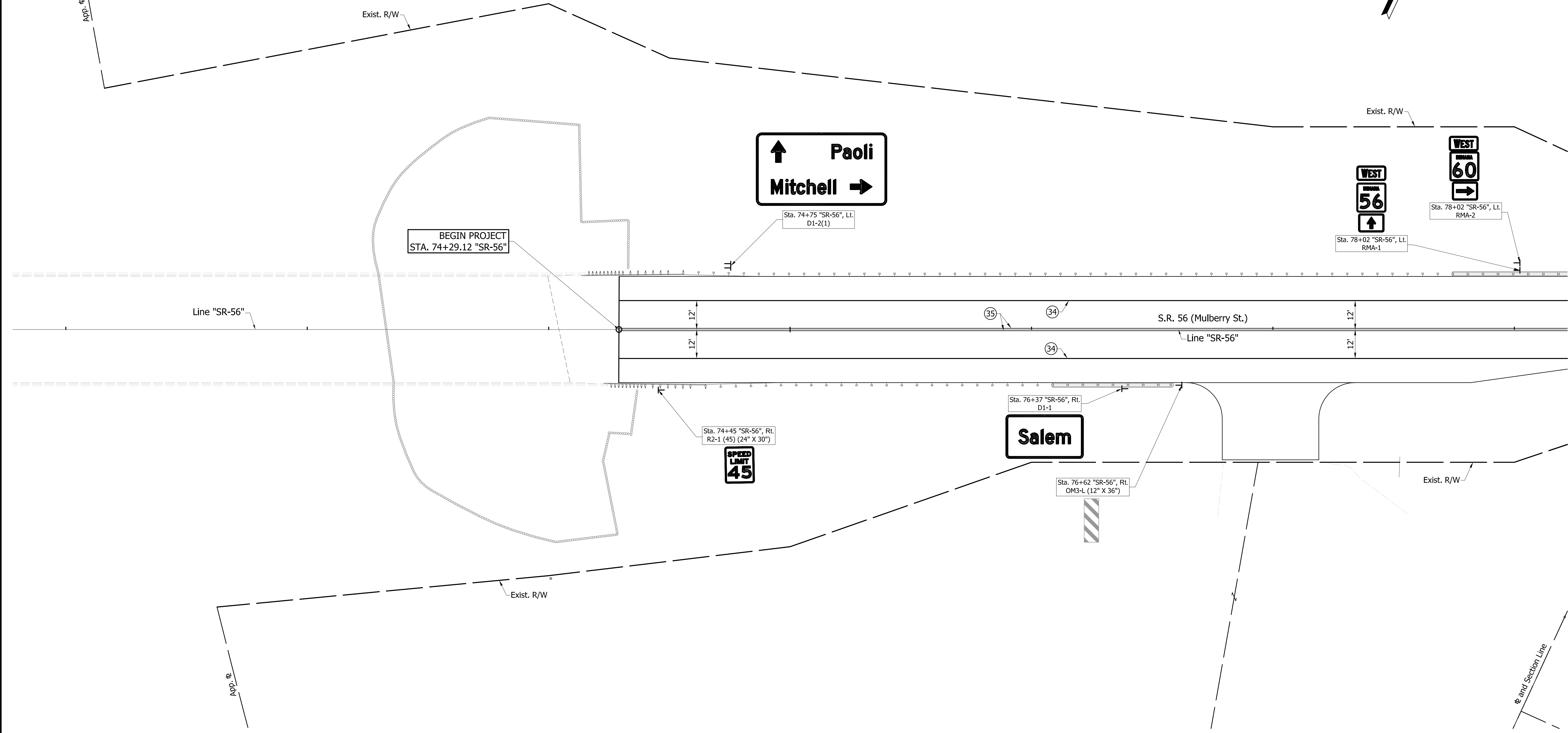
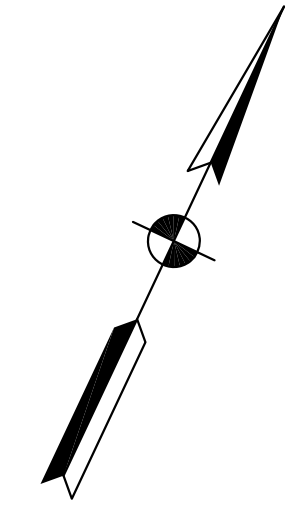
INDIANA  
DEPARTMENT OF TRANSPORTATION

LOOP REPLACEMENT PLAN  
S.R. 56 AND S.R. 135

HORIZONTAL SCALE 1" = 20'	BRIDGE FILE
VERTICAL SCALE 1" = 20'	DESIGNATION 1600873
SURVEY BOOK	SHEETS 109 of ---
CONTRACT R-39905	PROJECT 1600873

S:\2017\03\2017-401\_SR\_56\_Selam\_1600873\Production Drawings\10-Traffic Details\10a-Signal Details\2017-401-SignalPlan.dwg, Plan-01, 2/2/2020, 9:51:28 PM

72+00 73+00 74+00 75+00 76+00 77+00 78+00



**LEGEND**

- ③④ Line, Paint, Solid, White, 4"
- ③⑤ Line, Paint, Solid, Yellow, 4"

**NOT FOR CONSTRUCTION**

DESIGNED: BDC	DRAWN: BDC
CHECKED: GRW	CHECKED: GRW

**INDIANA  
DEPARTMENT OF TRANSPORTATION**

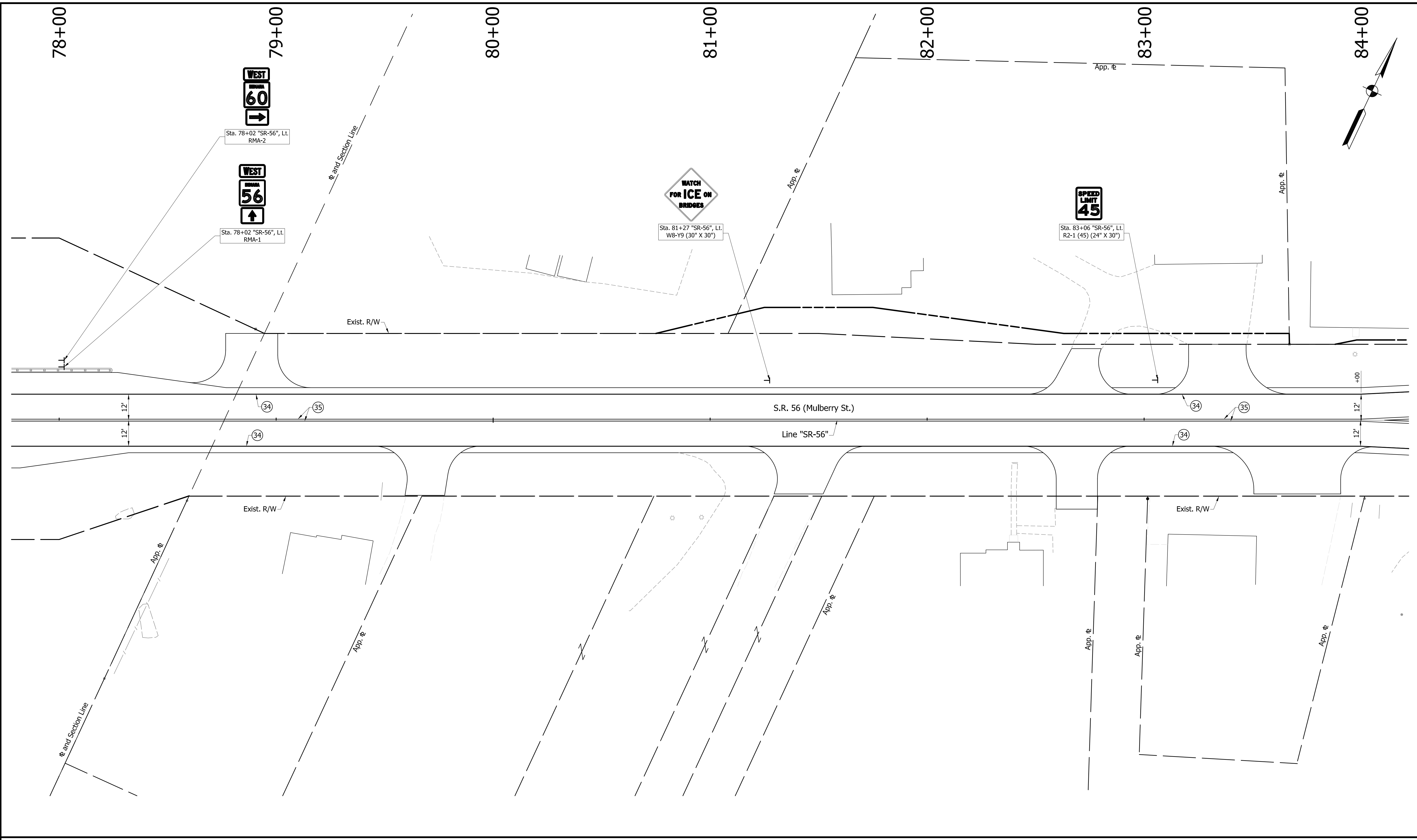
**PAVEMENT MARKINGS AND SIGNS**

**S.R. 56**

HORIZONTAL SCALE 1" = 20'	BRIDGE FILE
VERTICAL SCALE 1" = 20'	DESIGNATION 1600873
SURVEY BOOK	SHEETS 110 of ----
CONTRACT R-39905	PROJECT 1600873

S:\2017\03\2017-401\_SR\_56\_Salem\_1600873\Production Drawings\10-Traffic Details\106-Pavement Marking Details\2017-401-01-Pavement Marking-SR-56.dwg, 05/20/2017 4:01 PM, P:\MK\SR-56.dwg, 05/20/2017 3:52:32 PM

S:\2017\03\2017-401\_SR\_56\_Salem\_1600873\Production Drawings\10-Traffic Details\106-Pavement Marking Details\2017-401-01-Pavement Marking-SR-56.dwg, 66 2017-04-11 PM 3:52:41



- LEGEND**
- ③④ Line, Paint, Solid, White, 4"
  - ③⑤ Line, Paint, Solid, Yellow, 4"

**NOT FOR CONSTRUCTION**

DESIGNED: _____	BDC	DRAWN: _____	BDC
CHECKED: _____	GRW	CHECKED: _____	GRW

**INDIANA  
DEPARTMENT OF TRANSPORTATION**

**PAVEMENT MARKINGS AND SIGNS**

**S.R. 56**

HORIZONTAL SCALE 1" = 20'	BRIDGE FILE
VERTICAL SCALE 1" = 20'	DESIGNATION 1600873
SURVEY BOOK	SHEETS 111 of ----
CONTRACT R-39905	PROJECT 1600873

84+00

85+00

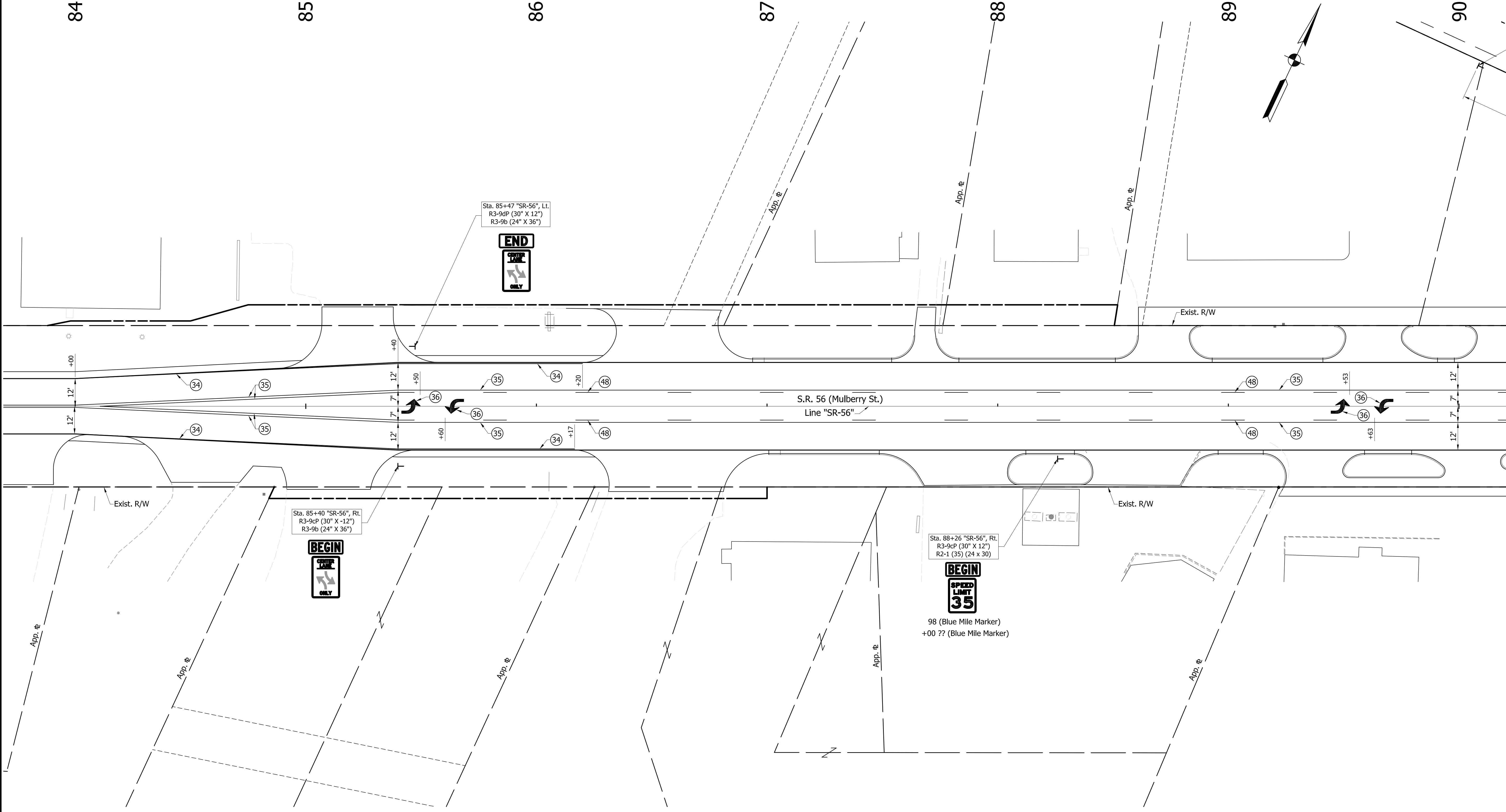
86+00

87+00

88+00

89+00

90+00



Sta. 85+47 "SR-56", Lt.  
 R3-9dP (30" X 12")  
 R3-9b (24" X 36")



Sta. 85+40 "SR-56", Rt.  
 R3-9cP (30" X 12")  
 R3-9b (24" X 36")



Sta. 88+26 "SR-56", Rt.  
 R3-9cP (30" X 12")  
 R2-1 (35) (24 x 30)



98 (Blue Mile Marker)  
 +00 ?? (Blue Mile Marker)

- LEGEND**
- (34) Line, Paint, Solid, White, 4"
  - (35) Line, Paint, Solid, Yellow, 4"
  - (36) Pavement Message Marking, Paint, Lane Indication Arrow
  - (48) Line, Paint, Broken, Yellow, 4"

**NOT FOR CONSTRUCTION**

DESIGNED: BDC	DRAWN: BDC
CHECKED: GRW	CHECKED: GRW

INDIANA  
 DEPARTMENT OF TRANSPORTATION

**PAVEMENT MARKINGS AND SIGNS**

S.R. 56

HORIZONTAL SCALE 1" = 20'	BRIDGE FILE
VERTICAL SCALE 1" = 20'	DESIGNATION 1600873
SURVEY BOOK	SHEETS 112 of ---
CONTRACT R-39905	PROJECT 1600873

S:\2017\03\2017-401\_SR\_56\_Salem\_1600873\Production Drawings\10-Traffic Details\106-Pavement Marking Details\2017-401-01-Pavement Marking-SR-56.dwg, 6/7/2017 4:01:00 PM, 3:54:43 PM



90+00 91+00 92+00 93+00 94+00 95+00 96+00



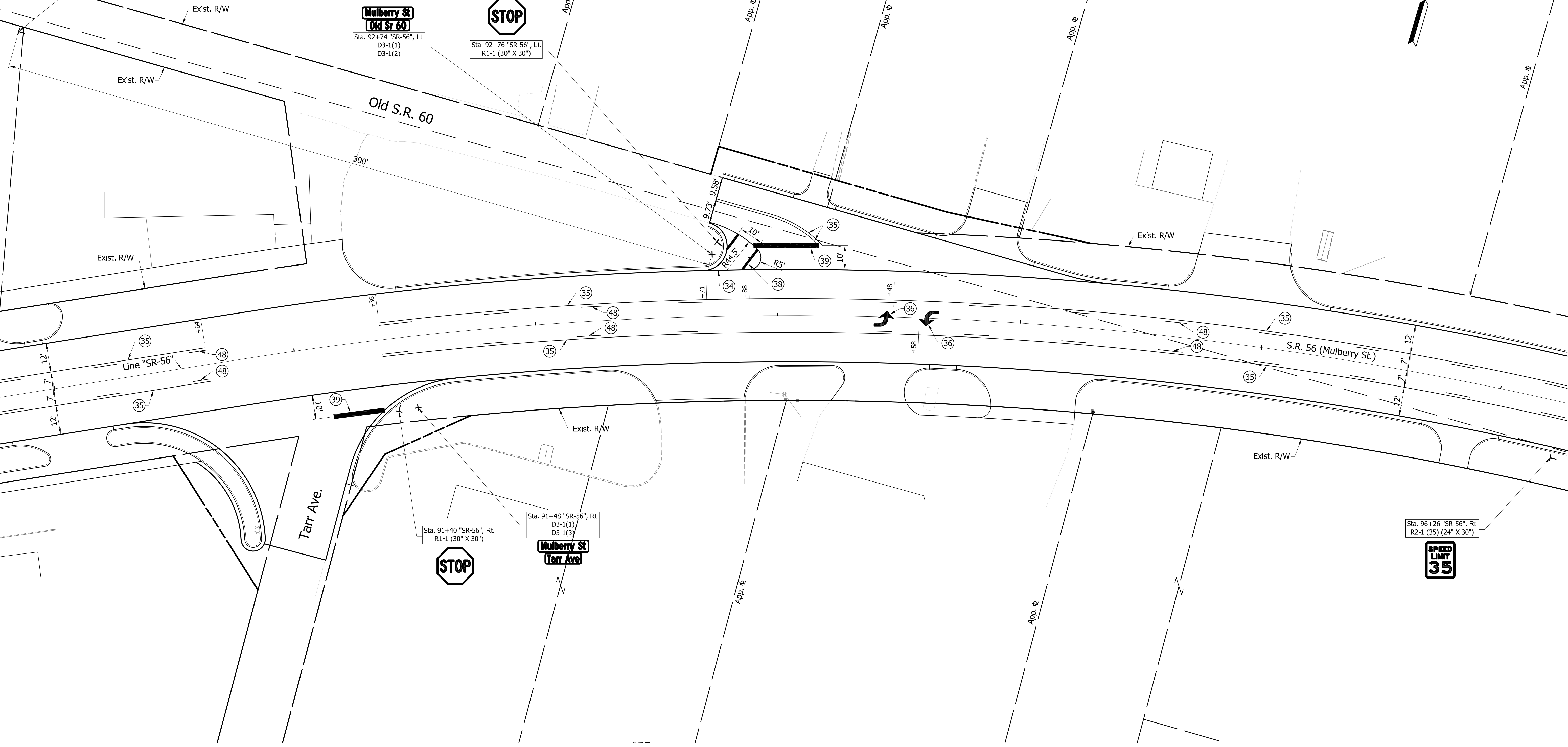

Sta. 90+08 "SR-56", Lt.  
W3-1 (30" X 30")

**Mulberry St  
Old Sr 60**  
Sta. 92+74 "SR-56", Lt.  
D3-1(1)  
D3-1(2)



Sta. 92+76 "SR-56", Lt.  
R1-1 (30" X 30")

Old S.R. 60



Sta. 96+26 "SR-56", Rt.  
R2-1 (35) (24" X 30")



**LEGEND**

- (34) Line, Paint, Solid, White, 4"
- (35) Line, Paint, Solid, Yellow, 4"
- (36) Pavement Message Marking, Paint, Lane Indication Arrow
- (38) Transverse Marking, Paint, Crosshatch Line, White, 12"
- (39) Transverse Marking, Paint, Stop Line, 24"
- (48) Line, Paint, Broken, Yellow, 4"

**NOT FOR CONSTRUCTION**

DESIGNED: BDC	DRAWN: BDC
CHECKED: GRW	CHECKED: GRW

**INDIANA  
DEPARTMENT OF TRANSPORTATION**

**PAVEMENT MARKINGS AND SIGNS**

**S.R. 56**

HORIZONTAL SCALE 1" = 20'	BRIDGE FILE
VERTICAL SCALE 1" = 20'	DESIGNATION 1600873
SURVEY BOOK	SHEETS 113 of ---
CONTRACT R-39905	PROJECT 1600873

S:\2017\03\2017-401\_SR\_56\_Salem\_1600873\Production Drawings\10-Traffic Details\106-Pavement Marking Details\2017-401-01-Pavement Marking-SR-56.dwg, 6/1/2017 4:01 PM, P:\MK-SR-56.dwg, 6/1/2017 3:52:46 PM

96+00

97+00

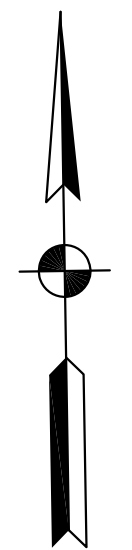
98+00

99+00

100+00

101+00

102+00



**SPEED LIMIT 35**

Sta. 96+27 "SR-56", Lt.  
R2-1 (35) (24" X 30")

Sta. 96+26 "SR-56", Rt.  
R2-1 (35) (24" X 30")

**SPEED LIMIT 35**

Sta. 98+11 "SR-56", Rt.  
W14-1 (30" X 30")

**DEAD END**

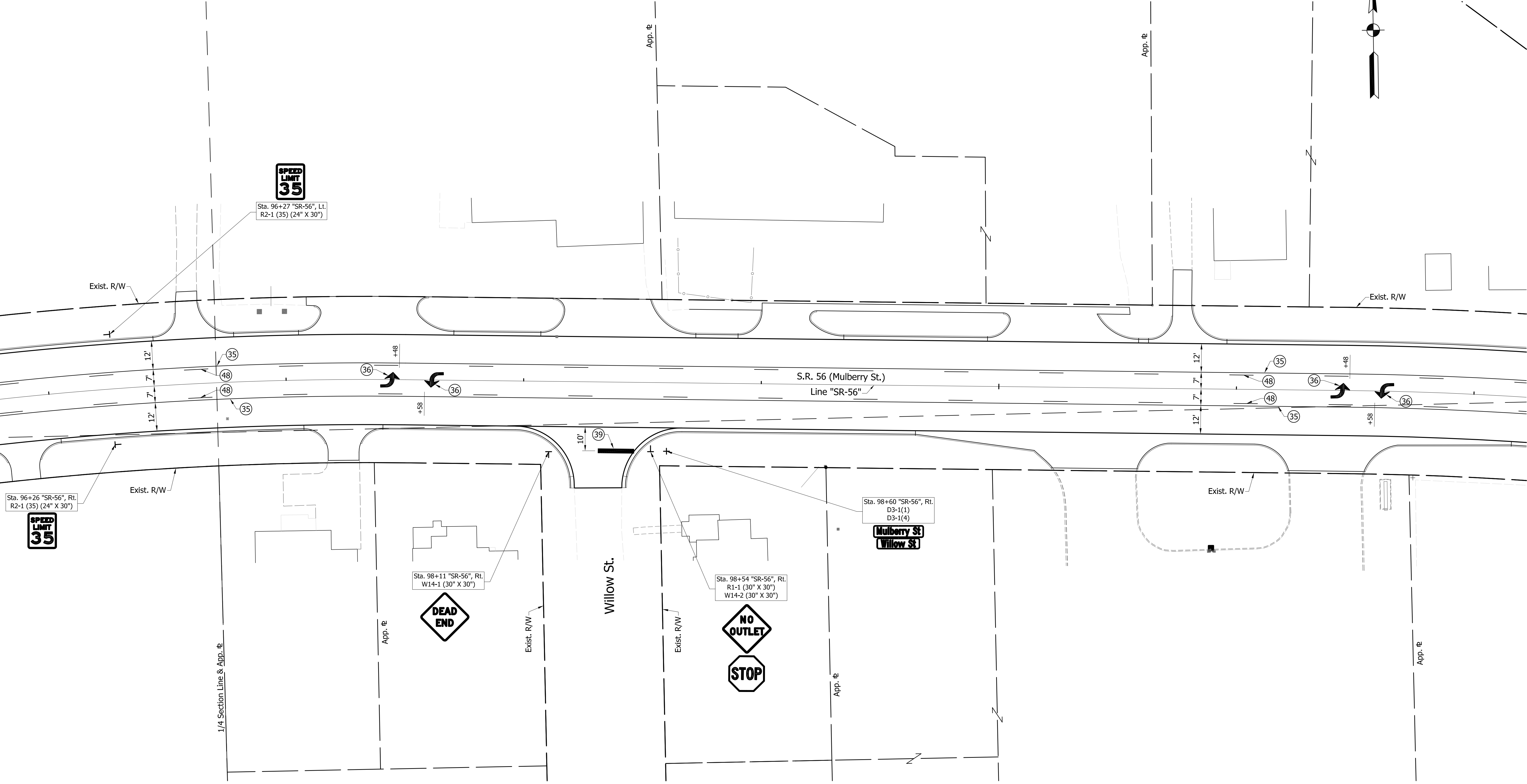
Sta. 98+54 "SR-56", Rt.  
R1-1 (30" X 30")  
W14-2 (30" X 30")

**NO OUTLET**

**STOP**

Sta. 98+60 "SR-56", Rt.  
D3-1(1)  
D3-1(4)

**Mulberry St**  
**Willow St**



**LEGEND**

- (35) Line, Paint, Solid, Yellow, 4"
- (36) Pavement Message Marking, Paint, Lane Indication Arrow
- (39) Transverse Marking, Paint, Stop Line, 24"
- (48) Line, Paint, Broken, Yellow, 4"

**NOT FOR CONSTRUCTION**


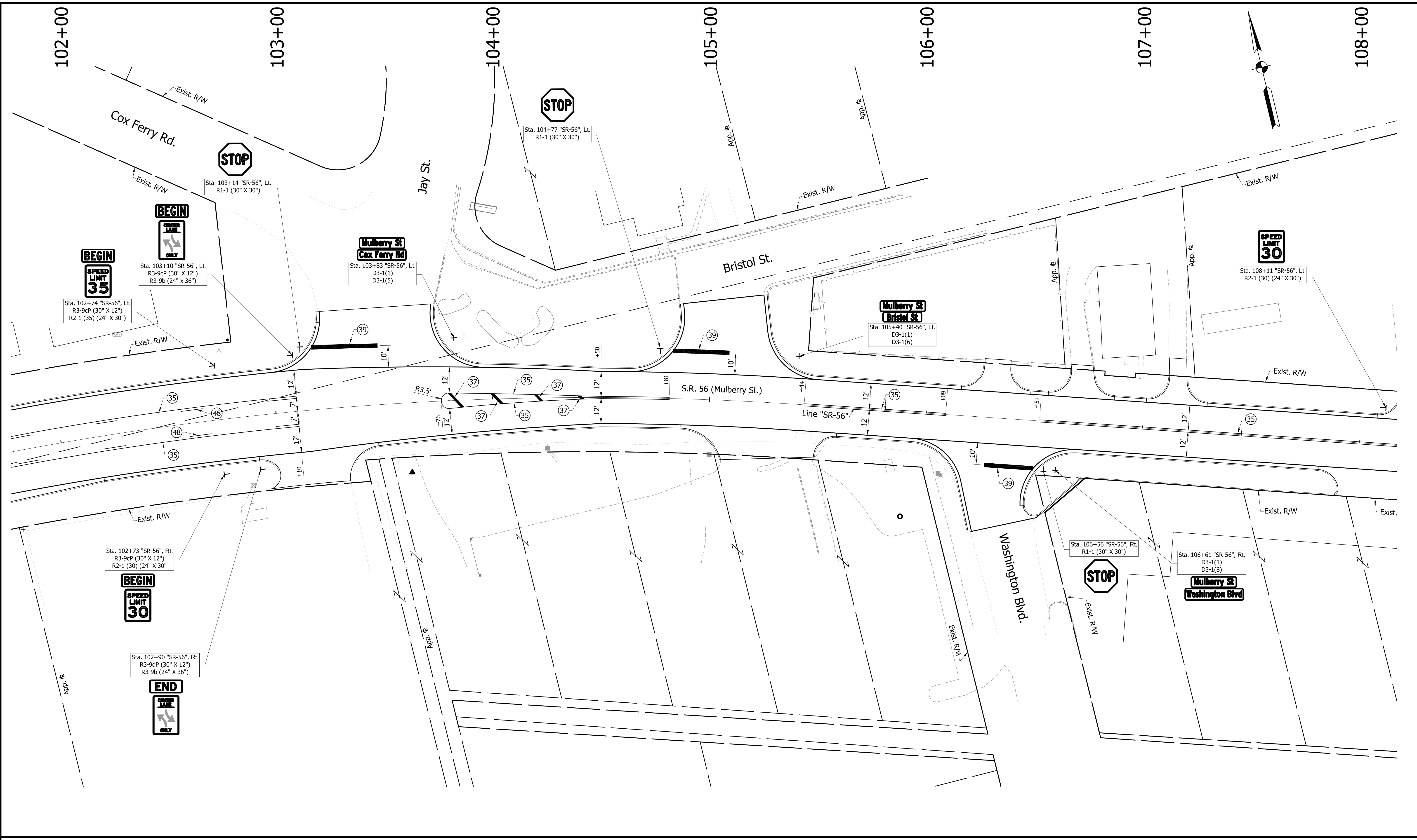
DESIGNED: BDC	DRAWN: BDC
CHECKED: GRW	CHECKED: GRW

**INDIANA DEPARTMENT OF TRANSPORTATION**

**PAVEMENT MARKINGS AND SIGNS**

**S.R. 56**

HORIZONTAL SCALE 1" = 20'	BRIDGE FILE
VERTICAL SCALE 1" = 20'	DESIGNATION 1600873
SURVEY BOOK	SHEETS 114 of ---
CONTRACT R-39905	PROJECT 1600873



**LEGEND**

(35) Line, Paint, Solid, Yellow, 4"	(39) Transverse Marking, Paint, Stop Line, 24"
(37) Transverse Marking, Paint, Crosshatch Line, Yellow, 12"	(48) Line, Paint, Broken, Yellow, 4"

**NOT FOR CONSTRUCTION**

DESIGNED: BDC	DRAWN: BDC
CHECKED: GRW	CHECKED: GRW

**INDIANA  
DEPARTMENT OF TRANSPORTATION**

**PAVEMENT MARKINGS AND SIGNS**

**S.R. 56**

HORIZONTAL SCALE 1" = 20'	BRIDGE FILE
VERTICAL SCALE 1" = 20'	DESIGNATION 1600873
SURVEY BOOK	SHEETS 115 of ----
CONTRACT R-39905	PROJECT 1600873

S:\2017\03\2017-401-SR-56-Salem-1600873-Production-Drawings\10-Traffic-Details\106-Pavement-Markings-SR-56.dwg, 7/10/2017 4:41:00 PM, 3:52:47 PM

108+00

109+00

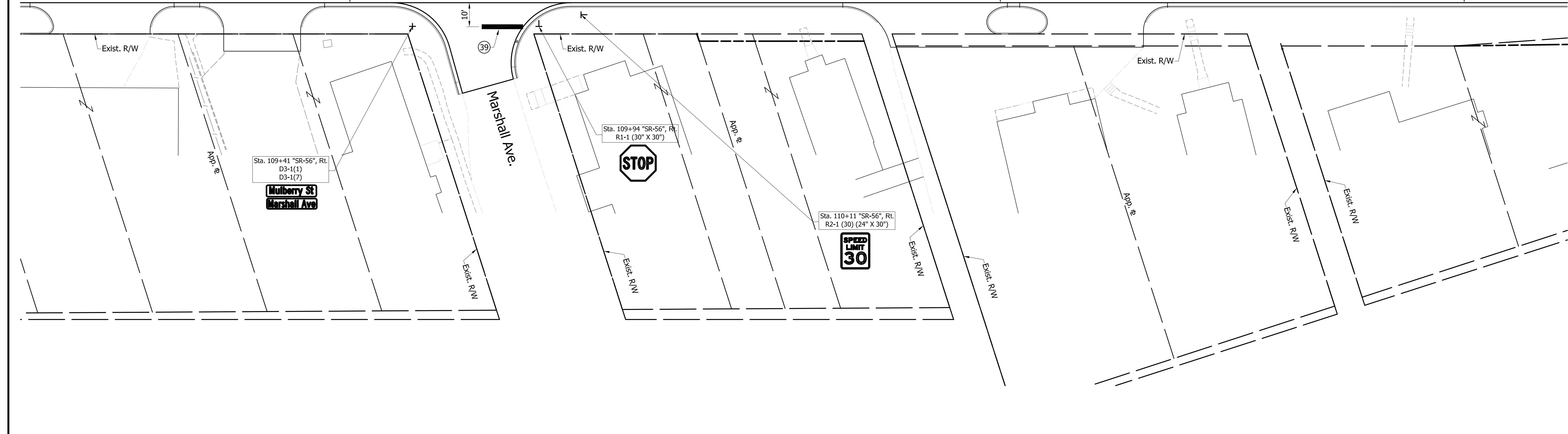
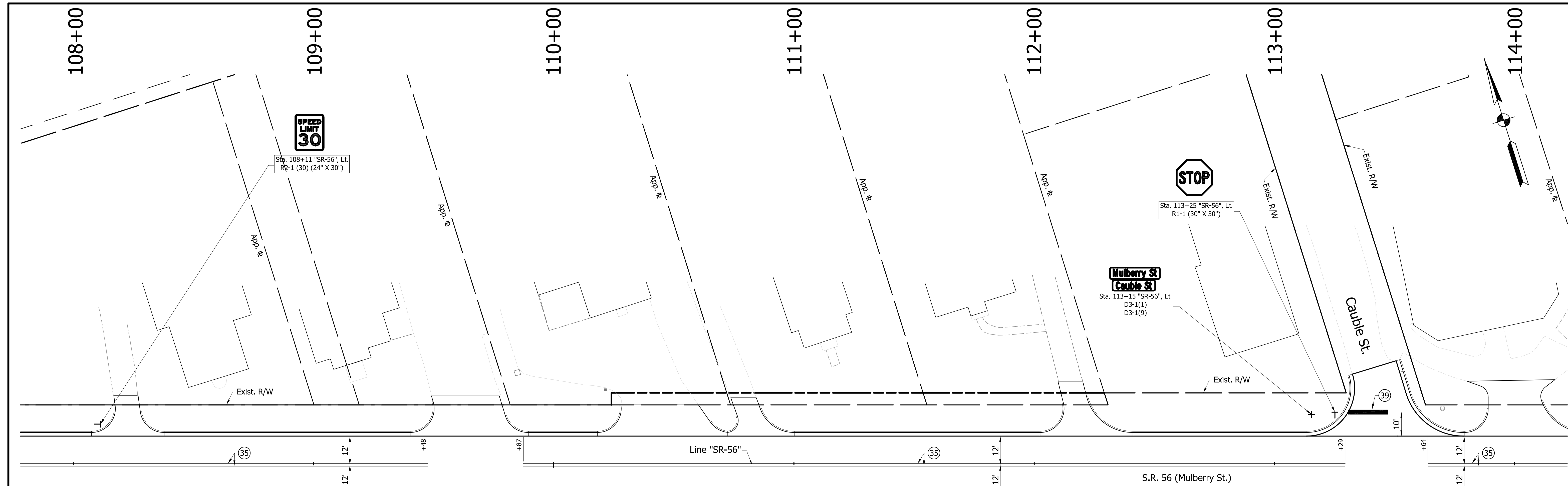
110+00

111+00

112+00

113+00

114+00



LEGEND

- ③ Line, Paint, Solid, Yellow, 4"
- ③ Transverse Marking, Paint, Stop Line, 24"

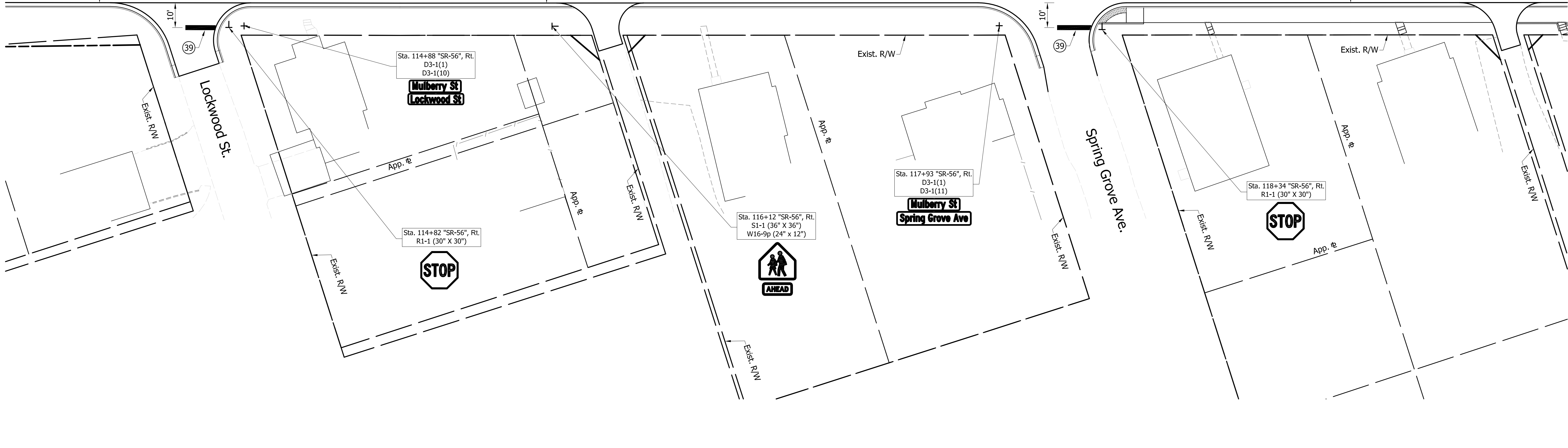
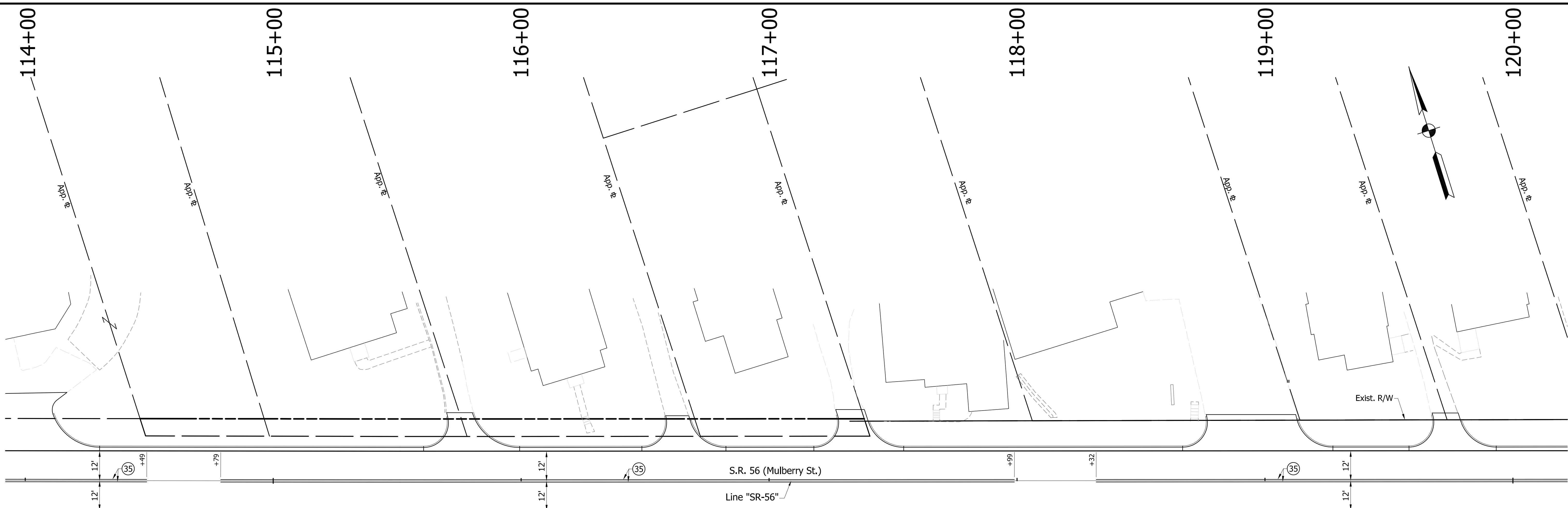
NOT FOR CONSTRUCTION

DESIGNED: BDC	DRAWN: BDC
CHECKED: GRW	CHECKED: GRW

INDIANA DEPARTMENT OF TRANSPORTATION

PAVEMENT MARKINGS AND SIGNS  
S.R. 56

HORIZONTAL SCALE 1" = 20'	BRIDGE FILE
VERTICAL SCALE 1" = 20'	DESIGNATION 1600873
SURVEY BOOK	SHEETS 116 of ----
CONTRACT R-39905	PROJECT 1600873



**LEGEND**

	Line, Paint, Solid, Yellow, 4"
	Transverse Marking, Paint, Stop Line, 24"

**NOT FOR CONSTRUCTION**

DESIGNED: BDC	DRAWN: BDC
CHECKED: GRW	CHECKED: GRW

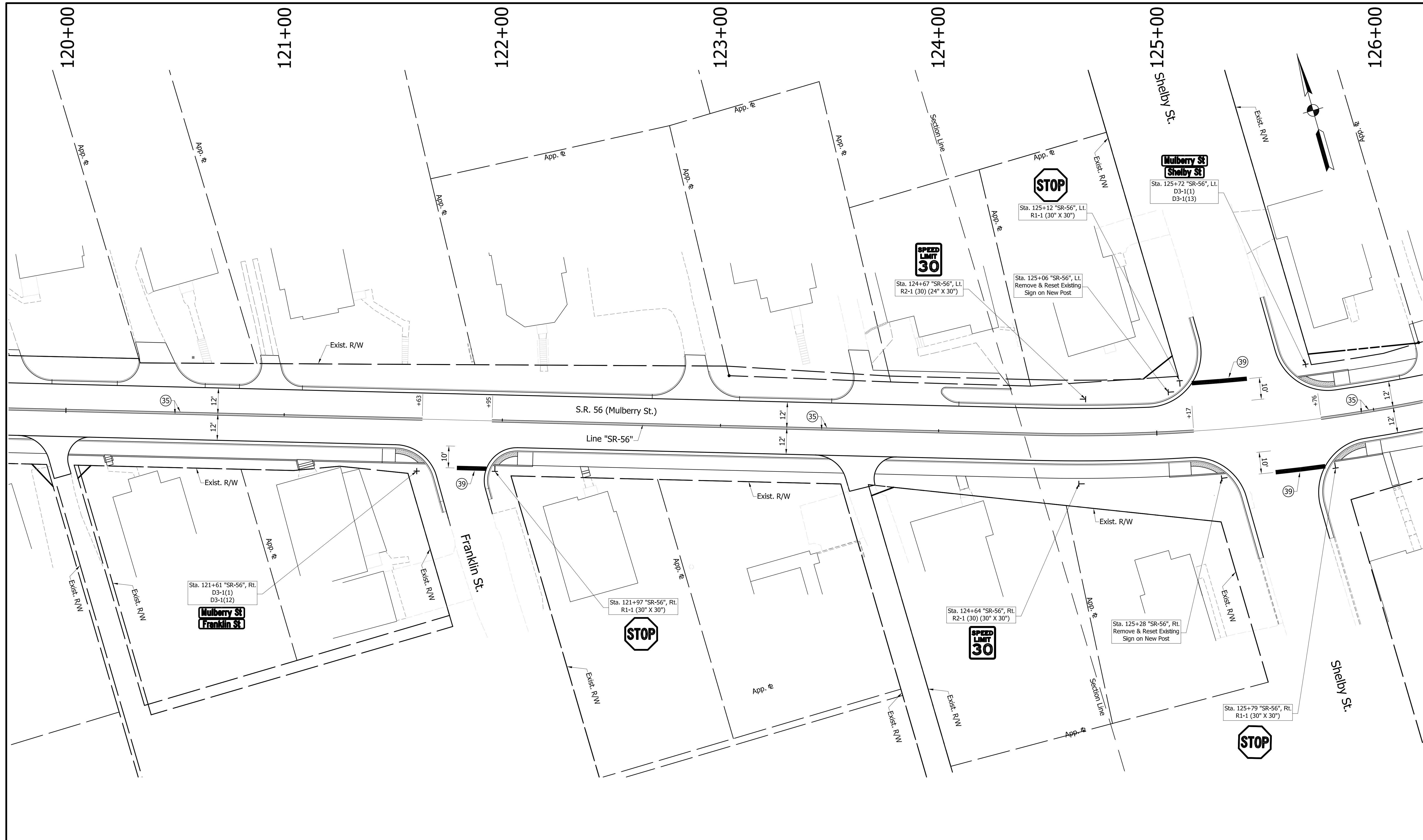
INDIANA  
DEPARTMENT OF TRANSPORTATION

**PAVEMENT MARKINGS AND SIGNS**

S.R. 56

HORIZONTAL SCALE 1" = 20'	BRIDGE FILE
VERTICAL SCALE 1" = 20'	DESIGNATION 1600873
SURVEY BOOK	SHEETS
CONTRACT R-39905	117 of --- PROJECT 1600873

S:\2017\07\2017-401\_S.R. 56\_Selmon\_1608873\Production Drawings\10-Traffic Details\104-Pavement Markings-SR-56.dwg, 7/3/2017 4:01:40 PM, P:\MKR\SR-56.dwg, 7/3/2017 4:01:40 PM, P:\MKR\SR-56.dwg, 7/3/2017 4:01:40 PM, P:\MKR\SR-56.dwg, 7/3/2017 4:01:40 PM



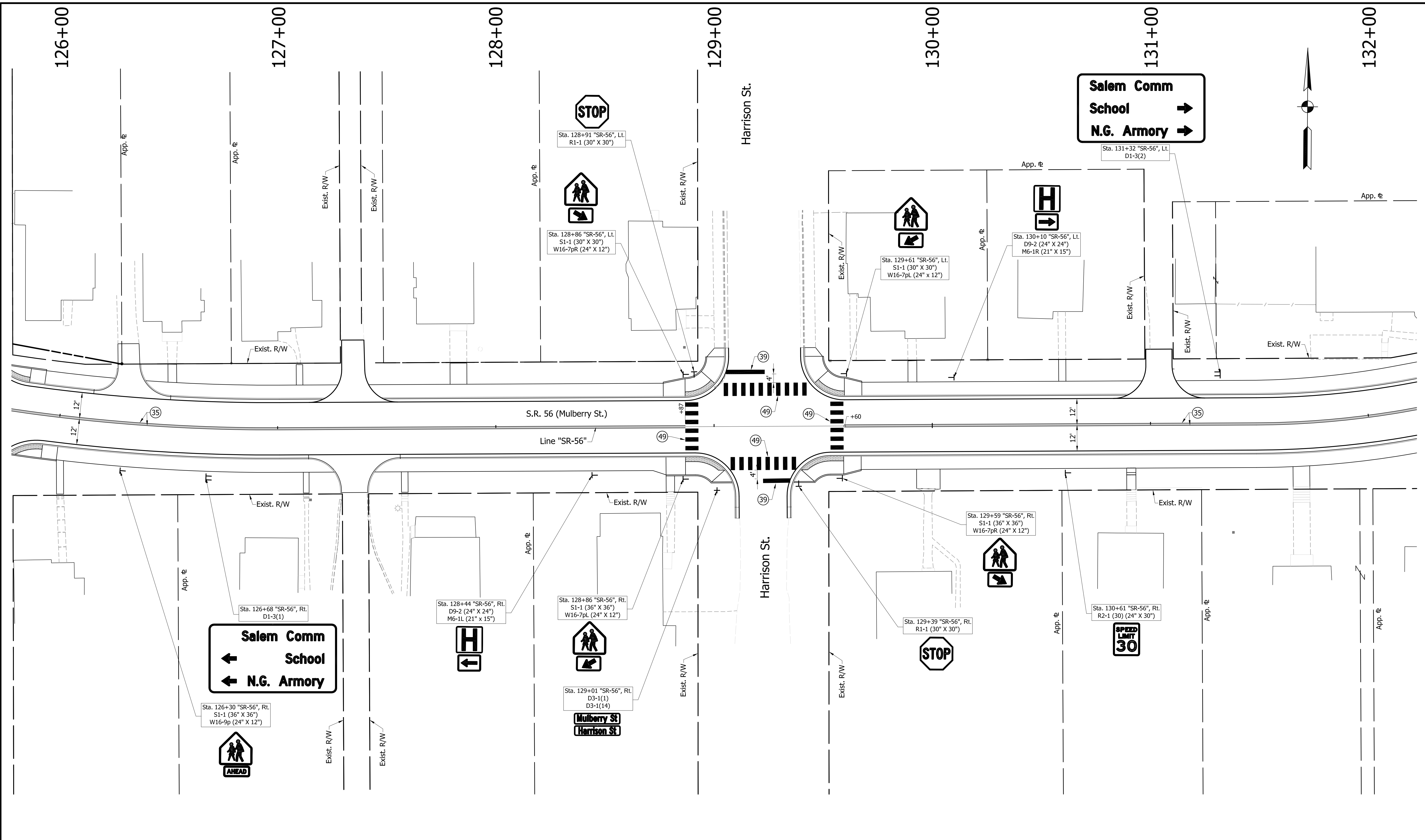
LEGEND	
	Line, Paint, Solid, Yellow, 4"
	Transverse Marking, Paint, Stop Line, 24"

<b>NOT FOR CONSTRUCTION</b>	
DESIGNED: BDC	DRAWN: BDC
CHECKED: GRW	CHECKED: GRW

INDIANA DEPARTMENT OF TRANSPORTATION	
PAVEMENT MARKINGS AND SIGNS	
S.R. 56	

HORIZONTAL SCALE	BRIDGE FILE
1" = 20'	
VERTICAL SCALE	DESIGNATION
1" = 20'	1600873
SURVEY BOOK	SHEETS
	118 of ---
CONTRACT	PROJECT
R-39905	1600873

S:\2017\03\2017-401-SR-56-Salem-1600873\Production Drawings\10-Traffic Details\106-Pavement Marking Details\2017-401-01-Pavement Marking-SR-56.dwg, 7/4/2017 4:41 PM, P:\MKR\SR-56-10\_27\2017\_3\53\3 PM



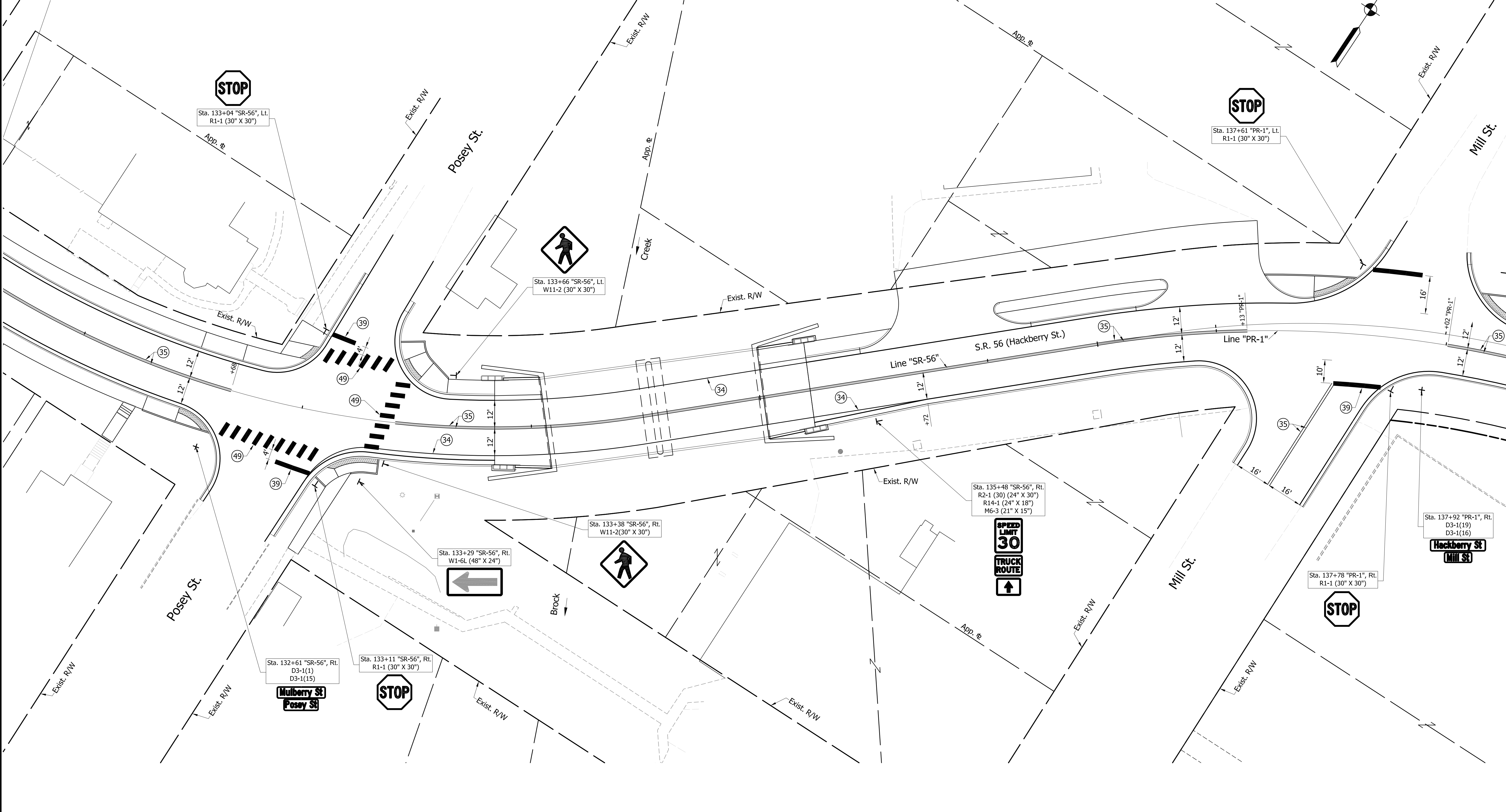
LEGEND	
(35)	Line, Paint, Solid, Yellow, 4"
(39)	Transverse Marking, Paint, Stop Line, 24"
(49)	Transverse Marking, Paint, Crosswalk Line, White, 24"

<b>NOT FOR CONSTRUCTION</b>	
DESIGNED: BDC	DRAWN: BDC
CHECKED: GRW	CHECKED: GRW

INDIANA DEPARTMENT OF TRANSPORTATION	
PAVEMENT MARKINGS AND SIGNS S.R. 56	

HORIZONTAL SCALE 1" = 20'	BRIDGE FILE
VERTICAL SCALE 1" = 20'	DESIGNATION 1600873
SURVEY BOOK	SHEETS 119 of ----
CONTRACT R-39905	PROJECT 1600873

132+00 133+00 134+00 135+00 136+00 137+00 138+00



STOP  
Sta. 133+04 "SR-56", Lt.  
R1-1 (30" X 30")

Sta. 133+66 "SR-56", Lt.  
W11-2 (30" X 30")

STOP  
Sta. 137+61 "PR-1", Lt.  
R1-1 (30" X 30")

Sta. 133+38 "SR-56", Rt.  
W11-2(30" X 30")

Sta. 135+48 "SR-56", Rt.  
R2-1 (30" (24" X 30")  
R14-1 (24" X 18")  
M6-3 (21" X 15")

Sta. 137+92 "PR-1", Rt.  
D3-1(19)  
D3-1(16)  
**Hackberry St**  
**(Mill St)**

Sta. 132+61 "SR-56", Rt.  
D3-1(1)  
D3-1(15)  
**Mulberry St**  
**Posey St**

Sta. 133+11 "SR-56", Rt.  
R1-1 (30" X 30")  
STOP

Sta. 133+29 "SR-56", Rt.  
W1-6L (48" X 24")  
←

Sta. 137+78 "PR-1", Rt.  
R1-1 (30" X 30")  
STOP

**LEGEND**

- ③4 Line, Paint, Solid, White, 4"
- ③5 Line, Paint, Solid, Yellow, 4"
- ③9 Transverse Marking, Paint, Stop Line, 24"
- ④9 Transverse Marking, Paint, Crosswalk Line, White, 24"

**NOT FOR CONSTRUCTION**

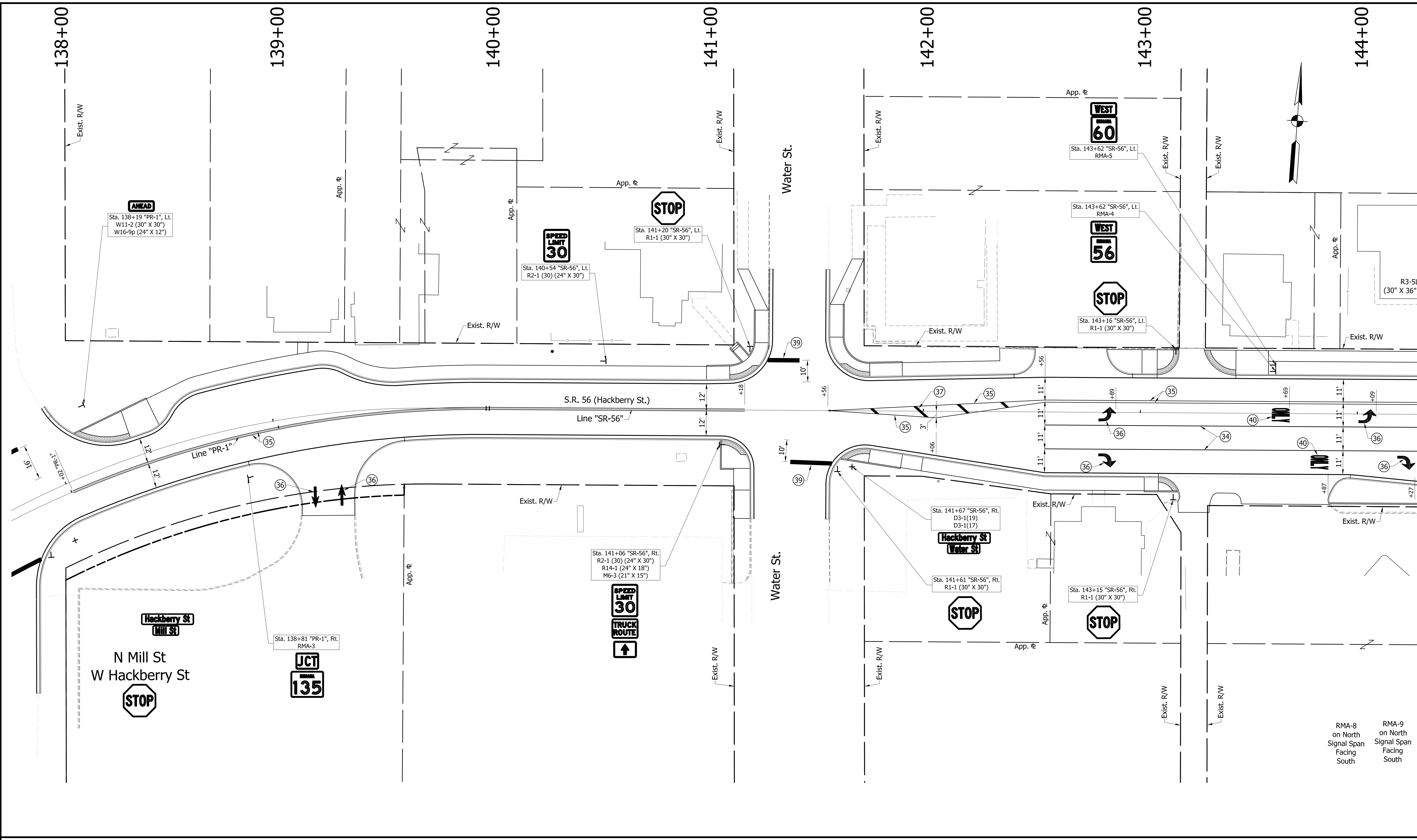
DESIGNED: BDC DRAWN: BDC  
CHECKED: GRW CHECKED: GRW

INDIANA  
DEPARTMENT OF TRANSPORTATION  
**PAVEMENT MARKINGS AND SIGNS**  
S.R. 56

HORIZONTAL SCALE 1" = 20'	BRIDGE FILE
VERTICAL SCALE 1" = 20'	DESIGNATION 1600873
SURVEY BOOK	SHEETS 120 of ---
CONTRACT R-39905	PROJECT 1600873



S:\2017\07\03\2017-401\_SR\_56\_Selam\1608873\Production Drawings\10-Pavement Markings\SR\_56\_Avg\_76\_2017-401\_Pavement Markings\_SR\_56.dwg, 76\_2017-401\_Pavement Markings\_SR\_56.dwg, 12\_21/2020 3:52:57 PM



RMA-8  
on North  
Signal Span  
Facing  
South

RMA-9  
on North  
Signal Span  
Facing  
South

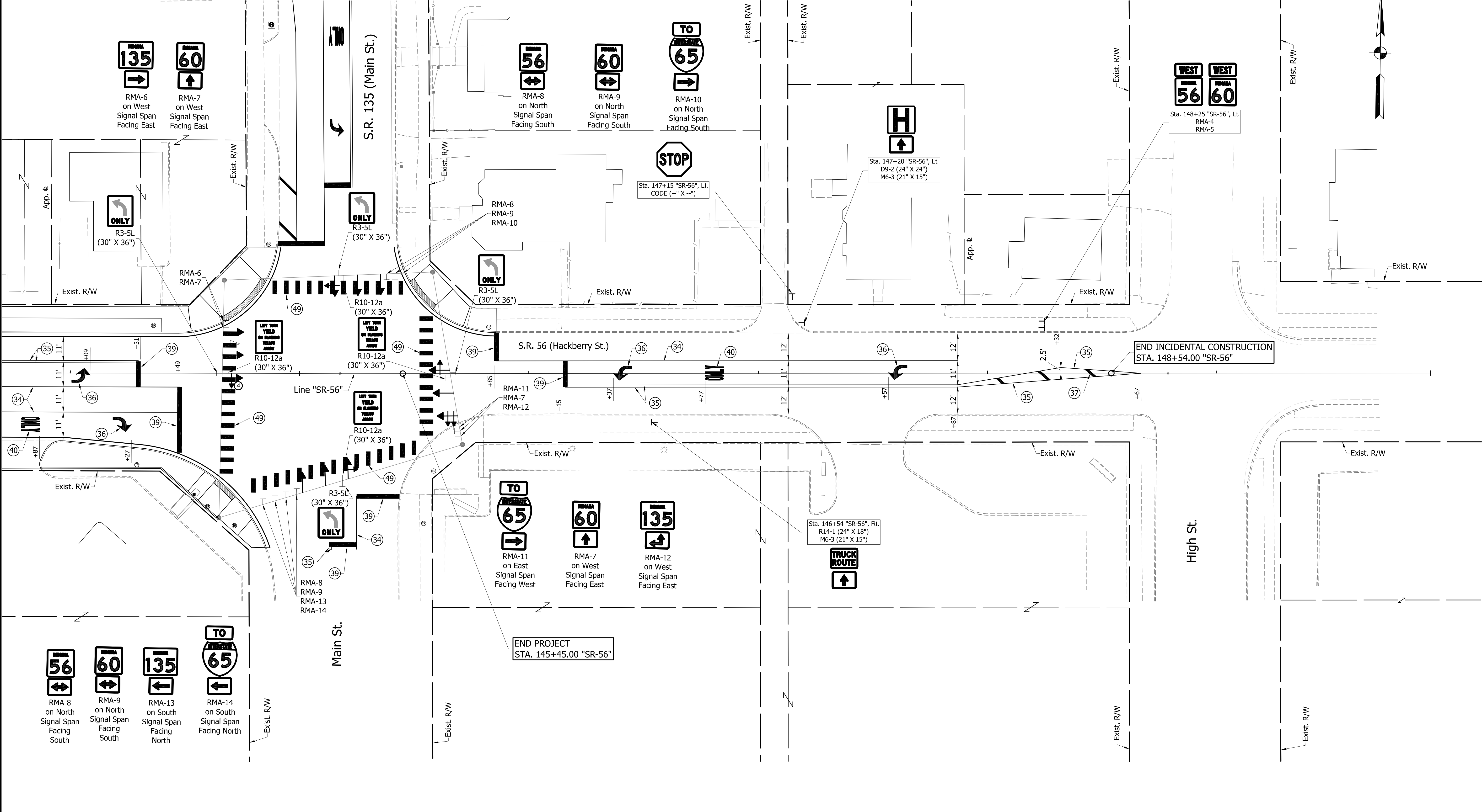
LEGEND	
(34) Line, Paint, Solid, White, 4"	(37) Transverse Marking, Paint, Crosshatch Line, Yellow, 12"
(35) Line, Paint, Solid, Yellow, 4"	(39) Transverse Marking, Paint, Stop Line, 24"
(36) Pavement Message Marking, Paint, Lane Indication Arrow	(40) Pavement Message Marking, Paint, Word "ONLY"

<b>NOT FOR CONSTRUCTION</b>	
DESIGNED: BDC	DRAWN: BDC
CHECKED: GRW	CHECKED: GRW

INDIANA DEPARTMENT OF TRANSPORTATION	
PAVEMENT MARKINGS AND SIGNS	
S.R. 56	

HORIZONTAL SCALE 1" = 20'	BRIDGE FILE
VERTICAL SCALE 1" = 20'	DESIGNATION 1600873
SURVEY BOOK	SHEETS 121 of ----
CONTRACT R-39905	PROJECT 1600873

144+00 145+00 146+00 147+00 148+00 149+00 150+00



**LEGEND**

(34) Line, Paint, Solid, White, 4"	(37) Transverse Marking, Paint, Crosshatch Line, Yellow, 12"
(35) Line, Paint, Solid, Yellow, 4"	(39) Transverse Marking, Paint, Stop Line, 24"
(36) Pavement Message Marking, Paint, Lane Indication Arrow	(40) Pavement Message Marking, Paint, Word "ONLY"
	(49) Transverse Marking, Paint, Crosswalk Line, White, 24"

**NOT FOR CONSTRUCTION**

DESIGNED: BDC	DRAWN: BDC
CHECKED: GRW	CHECKED: GRW

**INDIANA  
DEPARTMENT OF TRANSPORTATION**

**PAVEMENT MARKINGS AND SIGNS**

**S.R. 56**

HORIZONTAL SCALE 1" = 20'	BRIDGE FILE
VERTICAL SCALE 1" = 20'	DESIGNATION 1600873
SURVEY BOOK	SHEETS 122 of ----
CONTRACT R-39905	PROJECT 1600873

S:\2017\03\2017-401\_SR\_56\_Salem\_1600873\Production Drawings\10-Traffic Details\106-Pavement Marking Details\2017-401-01-Pavement Marking-SR-56.dwg, 7/20/2017 3:52:59 PM

PAVEMENT QUANTITIES AND APPROACH TABLE

LOCATION (STATION)	DESCRIPTION (APPROACH TYPE OR CLASS)	WIDTH	LENGTH	RADII	DISTANCE BEYOND R/W LINE	GRADE				PCCP FOR APPROACHES		HMA FOR APPROACHES	HMA FOR MAINLINE					JOINT ADHESIVE, SURFACE	JOINT ADHESIVE, INTERMEDIATE	LIQUID ASPHALT SEALANT	HMA MATERIAL FOR TACK COAT INCLUDES APPROACHES	SIDEWALK, CONCRETE	SIDEWALK, CONCRETE, MODIFIED	CURB RAMP CONCRETE	DETECTABLE WARNING ELEMENT	CURB, CONCRETE	CURB AND GUTTER, CONCRETE, MODIFIED				SUBGRADE TREATMENT TYPE IC	SUBGRADE TREATMENT TYPE II	REMARKS		
						1	2	3	4	6"	9"		165	275	330	330	330																		
						%	%	%	%	SYS	SYS		LBS. PER SYD.																						
FT	FT	FT	FT	FT	%	%	%	%	SYS	SYS	TONS	TONS	TONS	TONS	TONS	LFT	LFT	LFT	TONS	SYS	SYS	SYS	SYS	LFT	LFT	CYS	CYS	SYS	SYS	SYS					
Line "SR-56" 74+29.12 to 133+84.07 "SR-56"	Mainline Pavement												-	-	-	-	-	-	-	-	-	-	-	-	-	-	-	-	-	-	-	-	-	-	-
135+22.02 to 145+45.00 "SR-56"	Mainline Pavement												-	-	-	-	-	-	-	-	-	-	-	-	-	-	-	-	-	-	-	-	-	-	-
76+99, Rt.	Mod. Cl. IV Drive	40	32	15/15		-4.0	-9.2																												
78+89, Lt.	Mod. Cl. IV Drive	24	25	15/15		-2.0	-3.7																												
79+74, Rt.	Mod. Cl. IV Drive	18	23	15/15		-1.4																													
81+57, Rt.	Mod. Cl. IV Drive	23	24	15/15		-2.6	-5.7																												
82+56, Lt.	Mod. Cl. II Drive	14	24	15/15		-0.8	6.1																												
82+69, Rt.	Mod. Cl. II Drive	19	29	15/15		-2.0	-9.7																												
83+34, Lt.	Mod. Cl. II Drive	27	23	15/20		-2.0	2.9																												
83+71, Rt.	Mod. Cl. IV Drive	40	22	20/15		-2.0	-8.8																												
84+78, Rt.	Mod. Cl. IV Drive	30	21	20/0		-3.0	-5.5																												
85+10, Rt.	Mod. Cl. IV Drive	36	18.5	20/20		-2.0	0.2																												
85+22, Lt.	Mod. Cl. IV Drive	31	25	20/20		-2.0	10.1																												
86+52, Rt.	Mod. Cl. IV Drive	50	18	15/20		-2.0	-5.2																												
86+55, Lt.	Mod. Cl. IV Drive	44	23	15/15		-2.0	9.6																												
87+69, Lt.	Mod. Cl. I Drive	8	24	10/10		1.5	17.2																												
87+86, Rt.	Mod. Cl. III Drive	36	15	20/8		1.5	8.1																												
88+60, Rt.	Mod. Cl. III Drive	38	15	8/10		1.5	-1.8																												
88+72, Lt.	Mod. Cl. III Drive	22	24	10/10		1.5	19.4																												
89+38, Rt.	Mod. Cl. III Drive	24	20	10/10		-1.5	-9.1																												
89+63, Lt.	Mod. Cl. III Drive	24	24	10/20		1.5	14.8																												
90+06, Rt.	Mod. Cl. III Drive	24	20	20/3.5		-1.5	-14.3																												
90+67, Lt.	Mod. Cl. III Drive	119	24	10/20		1.5	5.6																												
91+25, Rt.	Mod. Street Approach	26	69	50/50		-0.9																													
92+68, Rt.	Mod. Cl. III Drive	36	15	20/15		-1.5	-10.2																												
93+02, Lt.	Mod. Cl. I Drive	8	13	5/5		1.6																													
93+41, Rt.	Mod. Cl. III Drive	24	16	5/10		1.5	-1.5																												
93+77, Lt.	Mod. Cl. I Drive	22	25	10/10		9.2																													
94+07, Rt.	Mod. Cl. III Drive	36	21	15/10		-1.5	-7.5																												
94+89, Lt.	Mod. Cl. III Drive	36	25	10/20		1.5	11.7																												
95+87, Rt.	Mod. Cl. I Drive	12	16	10/10		-1.5	-7.8																												
96+58, Lt.	Mod. Cl. I Drive	9	20	10/15		1.5	11.2																												
97+24, Rt.	Mod. Cl. I Drive	13	15	10/10		1.5	4.4																												
97+35, Lt.	Mod. Cl. III Drive	40	16	10/20		1.5	9.3																												
98+31, Rt.	Mod. Street Approach	20	26	25/25		-0.1																													

NOT FOR  
CONSTRUCTION

DESIGNED: JGP	DRAWN: JGP
CHECKED: GRW	CHECKED: GRW

INDIANA  
DEPARTMENT OF TRANSPORTATION

APPROACH TABLE  
S.R. 56

HORIZONTAL SCALE NO SCALE	BRIDGE FILE
VERTICAL SCALE NO SCALE	DESIGNATION 1600873
SURVEY BOOK	SHEETS 123 of ---
CONTRACT R-39905	PROJECT 1600873

PAVEMENT QUANTITIES AND APPROACH TABLE

LOCATION (STATION)	DESCRIPTION (APPROACH TYPE OR CLASS)	WIDTH	LENGTH	RADII	DISTANCE BEYOND R/W LINE	GRADE										PCP FOR APPROACHES	HMA FOR APPROACHES	HMA FOR MAINLINE					JOINT ADHESIVE, SURFACE	JOINT ADHESIVE/ INTERMEDIATE	LIQUID ASPHALT SEALANT	HMA MATERIAL FOR TACK COAT INCLUDES APPROACHES	SIDEWALK, CONCRETE	SIDEWALK, CONCRETE, MODIFIED	CURB RAMP CONCRETE	DETECTABLE WARNING ELEMENT	CURB, CONCRETE	CURB AND GUTTER, CONCRETE, MODIFIED			SUBGRADE TREATMENT TYPE IC	SUBGRADE TREATMENT TYPE II	REMARKS		
						1	2	3	4	6"	9"	QC/QA, HMA, 2, 64, Surface 9.5 mm	QC/QA, HMA, 2, 64, Intermediate 19.0 mm	QC/QA, HMA, 2, 64, Base 19.0 mm	QC/QA, HMA, 2, 64, Base 19.0 mm																								
						%	%	%	%	%	%	LBS. PER SYD.																											
						165	275	330	330			TONS	TONS	TONS	TONS			TONS																					
FT	FT	FT	FT	FT	FT	%	%	%	%	6"	9"	TONS	TONS	TONS	TONS	TONS	LFT	LFT	LFT	TONS	SYS	SYS	SYS	SYS	LFT	LFT	CYS	CYS	SYS	SYS	SYS	SYS							
Line "SR-56"																																							
98+35, Lt.	Mod. Cl. III Drive	36	16	10/20		1.5	5.3																																
99+10, Lt.	Mod. Cl. III Drive	20	15	10/20		1.5	11.4																																
100+23, Lt.	Mod. Cl. III Drive	36	15	10/20		1.5	12.7																																
100+42, Rt.	Mod. Cl. III Drive	35	15	25/15		1.5	-1.8																																
100+77, Lt.	Mod. Cl. I Drive	8	31	10/15		1.5	17.8																																
101+36, Rt.	Mod. Cl. III Drive	32	15	18/18		1.5	-5.0																																
103+12, Rt.	Mod. Cl. III Drive	32	15	10/15		-1.5	-8.8																																
103+49, Lt.	Mod. Street Approach	52	26	25/25		-0.4																																	
103+92, Rt.	Mod. Cl. III Drive	25	12	15/10		-1.5	-4.4																																
104+65, Rt.	Mod. Cl. III Drive	24	12	20/10		-1.5	-0.4																																
105+12, Lt.	Mod. Street Approach	37	35	25/25		1.5	3.1																																
105+38, Rt.	Mod. Cl. I Drive	9	18	10/10		-1.5	-10.4																																
106+22, Rt.	Mod. Street Approach	24	39	25/25		-0.7																																	
106+32, Lt.	Mod. Cl. III Drive	12	15	10/10		1.5	11.8																																
106+75, Lt.	Mod. Cl. I Drive	10	15	10/10		1.5	5.0																																
107+17, Lt.	Mod. Cl. I Drive	8	21	10/10		1.5	7.6																																
108+12, Rt.	Mod. Cl. III Drive	40	13	10/10		-1.5	2.3																																
108+26, Lt.	Mod. Cl. I Drive	10	17	10/10		1.5	6.5																																
108+79, Rt.	Mod. Cl. III Drive	32	20	10/10		1.5	8.5																																
109+60, Rt.	Mod. Street Approach	22	36	25/25		0.0																																	
109+72, Lt.	Mod. Cl. I Drive	28	17.5	10/10		1.5	6.3																																
110+55, Lt.	Mod. Cl. III Drive	32	14	10/10		1.5	2.8																																
110+89, Lt.	Mod. Cl. I Drive	10	14	5/15		-1.5	-0.8																																
111+44, Rt.	Mod. Cl. III Drive	24	19	20/10		-1.5	-4.8																																
112+24, Lt.	Mod. Cl. I Drive	10	23	10/20		-1.5	-2.5																																
112+34, Rt.	Mod. Cl. III Drive	24	18.5	20/10		-1.5	-3.2																																
113+54, Lt.	Mod. Street Approach	19	30	20/25		1.5	12.3																																
113+99.5, Lt.	Mod. Cl. III Drive	22	23	10/20		1.5	13.4																																
114+58, Rt.	Mod. Street Approach	17	28.5	25/15		-1.5	-1.9																																
115+82, Lt.	Mod. Cl. I Drive	10	16	10/20		1.5	10.8																																
116+27, Rt.	Alley	10	19	15/10		-1.5	-5.1																																
116+71, Lt.	Mod. Cl. I Drive	9	15	10/15		1.3																																	
117+42, Lt.	Mod. Cl. I Drive	11	18	10/15		1.5	6.4																																
118+09, Rt.	Mod. Street Approach	20	34	25/15		-1.5	-4.2																																

NOT FOR  
CONSTRUCTION

DESIGNED: JGP	DRAWN: JGP
CHECKED: GRW	CHECKED: GRW

INDIANA  
DEPARTMENT OF TRANSPORTATION

APPROACH TABLE  
S.R. 56

HORIZONTAL SCALE NO SCALE	BRIDGE FILE
VERTICAL SCALE NO SCALE	DESIGNATION 1600873
SURVEY BOOK	SHEETS 124 of ---
CONTRACT R-39905	PROJECT 1600873

PAVEMENT QUANTITIES AND APPROACH TABLE

LOCATION (STATION)	DESCRIPTION (APPROACH TYPE OR CLASS)	WIDTH	LENGTH	RADII	DISTANCE BEYOND R/W LINE	GRADE				PCCP FOR APPROACHES		HMA FOR APPROACHES	HMA FOR MAINLINE					JOINT ADHESIVE, SURFACE	JOINT ADHESIVE, INTERMEDIATE	LIQUID ASPHALT SEALANT	HMA MATERIAL FOR TACK COAT INCLUDES APPROACHES	SIDEWALK, CONCRETE	SIDEWALK, CONCRETE; MODIFIED	CURB RAMP CONCRETE	DETECTABLE WARNING ELEMENT	CURB, CONCRETE	CURB AND GUTTER, CONCRETE, MODIFIED				SUBGRADE TREATMENT TYPE IC	SUBGRADE TREATMENT TYPE II	REMARKS
						1	2	3	4	6"	9"		165	275	330	330	330																
						%	%	%	%	SYS	SYS		TONS	TONS	TONS	TONS	TONS																
Line "SR-56"		FT	FT	FT	FT	%	%	%	%	SYS	SYS	TONS	TONS	TONS	TONS	TONS	LFT	LFT	LFT	TONS	SYS	SYS	SYS	SYS	LFT	LFT	CYS	CYS	SYS	SYS	SYS		
119+01, Lt.	Mod. Cl. III Drive	36	15	10/15		1.5	1.7																										
119+82, Lt.	Mod. Cl. I Drive	10	16	10/15		1.5	14.2																										
119+90, Rt.	Alley	8	19	15/10		1.5	3.9																										
120+47, Lt.	Mod. Cl. I Drive	13	21	10/15		1.5	17.7																										
120+99.5, Lt.	Mod. Cl. I Drive	8	16	10/10		1.5	13.8																										
121+73, Rt.	Mod. Street Approach	20	35	20/15		1.5	4.2																										
122+95, Lt.	Mod. Cl. I Drive	9	21	15/15		1.5	13.7																										
123+57, Rt.	Alley	12	15.5	15/10		0.2																											
123+72, Lt.	Mod. Cl. I Drive	9	25	10/0		1.5	15.2																										
123+93, Lt.	Mod. Cl. I Drive	22	16	0/10		1.5	0.5																										
125+47, Lt.	Mod. Street Approach	32	44	25/25		1.5	4.1																										
125+49, Rt.	Mod. Street Approach	31.5	46	25/25		1.5	6.0																										
126+32, Lt.	Mod. Cl. I Drive	10	24.5	10/15		0.5	0.0																										
127+35, Lt.	Alley	10	28.5	15/15		0.4	1.0																										
127+35, Rt.	Alley	12	17.5	15/15		1.5	3.6																										
129+22, Rt.	Mod. Street Approach	22	31	20/20		1.5	14.7																										
129+23, Lt.	Mod. Street Approach	33	24	20/20		0.1																											
131+04, Lt.	Alley	12	22.5	15/15		1.5																											
133+03, Rt.	Mod. Street Approach	34	53	25/30		1.5	-4.2	1.9																									
133+03, Lt.	Mod. Street Approach	21	70.5	25/25		-1.5	-2.6	-1.1																									
135+86, Lt.	Mod. Cl. III Drive	40	33	20/20		1.5	0.5																										
137+00, Lt.	Mod. Cl. III Drive	40	35	20/20		1.5	2.7																										
137+62, Lt.	Mod. Street Approach	29	40	50/35		1.5	-7.1																										
137+65, Rt.	Mod. Street Approach	32	63.5	25/35		-1.5	-7.5	-5.1																									
139+23, Rt.	Mod. Cl. III Drive	24	32	20/25		-1.5	-8																										
141+39, Rt.	Mod. Street Approach	33	36	15/18		-1.5	-1.6																										
141+43, Lt.	Mod. Street Approach	24.5	52	20/20		1.5	4.8																										
142+68, Lt.	Mod. Cl. III Drive	33	14	10/12		-1.5	-1.4																										
143+23, Lt.	Mod. Cl. III Drive	11.5	14	10/15		-1.5	-1.2																										
143+25, Rt.	Mod. Cl. III Drive	14	18	10/3		1.5	5.5																										
143+67, Rt.	Mod. Cl. III Drive	40	14	4/8		1.5	10.0																										
145+17, Lt.	Mod. Street Approach	49.5	39	45/45		-0.2																											

NOT FOR  
CONSTRUCTION

DESIGNED: JGP	DRAWN: JGP
CHECKED: GRW	CHECKED: GRW

INDIANA  
DEPARTMENT OF TRANSPORTATION

APPROACH TABLE  
S.R. 56

HORIZONTAL SCALE NO SCALE	BRIDGE FILE
VERTICAL SCALE NO SCALE	DESIGNATION 1600873
SURVEY BOOK	SHEETS 125 of ---
CONTRACT R-39905	PROJECT 1600873

S:\2017\09\2017-401\_SR\_56\_Selam\_1600873\Production Drawings\12-Approach Table\2017-401-Approach Table.dwg, Sheet 3, 2/2/2020 3:54:51 PM

**STRUCTURE DATA TABLE**

STRUCTURE NUMBER	LOCATION			SIZE	PIPE TYPE	MANHOLE, INLET, CATCH BASIN, OR SPECIALTY STRUCTURE	LENGTH	RIM ELEVATION	SKEW	COVER	FLOW LINE		SERVICE LIFE	SITE DESIGNATION	PH	BACKFILL METHOD	STRUCTURE BACKFILL TYPE 1	REVEMENT RIPRAP	GEOTEXTILES	CONCRETE, CLASS A, FOR STRUCTURES	PIPE END SECTION	GRATED BOX END SECTION			SAFETY METAL END SECTION		CONNECT TO STR. NO.	CULVERT ASSET ID	REMARKS						
	STATION	LEFT, RIGHT OR CROSS	OFFSET								ELEV	ELEV										YRS	CYC	TONS	SYS	CYS				EA	TYPE	SLOPE	EA	SLOPE	EA
7E	82+69	"SR-56"	Rt.	27.9	15	3	Type 3 Pipe	35		1.1	737.54	736.82	75	N	7	2	4.6		3	7															
7C	81+57	"SR-56"	Rt.	26.0	15	3	Type 3 Pipe	39		0.8	735.42	734.80	75	N	7	2	5.1		6	14															
7B	79+74	"SR-56"	Rt.	24.8	15	3	Type 3 Pipe	34		1	732.10	731.80	75	N	7	2	4.4		3	7															
7D	82+56	"SR-56"	Lt.	26.0	21	3	Type 3 Pipe	30		0.8	738.29	737.64	75	N	7	2	5.7		10	22															
7A	78+89	"SR-56"	Lt.	29.6	21	3	Type 3 Pipe	34		0.6	730.78	729.93	75	N	7	2	6.5		5	11															
7	79+25	"SR-56"	Lt.	6.0	42	2	Manhole Type K-4	134		9.0	720.95	720.13	75	N	7	1	407.3																		
8C	85+38	"SR-56"	Rt.	31.9	15	3	Type 3 Pipe	105		1.0	743.49	741.38	75	N	7	2	13.7		6	14															
8B	83+98	"SR-56"	Rt.	26.1	15	2	Inlet Type E-7	73		1.9	738.94	738.70	75	N	7	2	9.5																		
8D	85+22	"SR-56"	Lt.	32.9	15	3	Type 3 Pipe	51		1.4	743.98	742.90	75	N	7	2	6.6		3	7															
8A	83+34	"SR-56"	Lt.	26.0	18	3	Type 3 Pipe	40		1.4	739.84	738.94	75	N	7	2	6.4		6	18															
8	83+00	"SR-56"	Lt.	6.0	36	2	Manhole Type J-4	370		8.5	729.70	721.45	75	N	7	1	1040.5														7				
9	87+00	"SR-56"		0.0	36	2	Manhole Type J-4	395		4.8	742.31	733.11	75	N	7	1	688.2														8				
10A	87+16	"SR-56"	Lt.	19.7	12	2	Inlet Type J-10	8		3.0	746.36	746.12	75	N	7	1	3.9														10				
10	87+05	"SR-56"	Lt.	19.7	12	2	Inlet Type M-10	17		3.2	746.03	745.82	75	N	7	1	8.2														9				
11	87+10	"SR-56"	Rt.	19.7	12	2	Inlet Type J-10	18		3.3	745.94	745.74	75	N	7	1	8.7														9				
12	88+14	"SR-56"	Lt.	19.8	15	2	Inlet Type J-10	18		2.8	748.79	748.59	75	N	7	1	9.9														13				
13	88+22	"SR-56"		0.0	36	2	Manhole Type J-4	117		5.0	745.12	742.31	75	N	7	1	146.5														9				
14	88+22	"SR-56"	Rt.	19.8	12	2	Inlet Type J-10	16		3.4	748.79	748.59	75	N	7	1	8.6														13				
15	89+15	"SR-56"	Lt.	19.7	12	2	Inlet Type M-10	98		3.0	751.00	748.78	75	N	7	1	52.8														12				
15A	89+30	"SR-56"	Lt.	19.7	12	2	Slotted Drain Cleanout Port Type II	12		0.5	754.14	753.09	75	N	7	1															15				
15SD	89+91	"SR-56"	Lt.	19.7	12	2	12" Slotted Vane Drain Pipe	60		0.5	755.64	754.15	75	N	7	1	9.6														15A				
17	89+85	"SR-56"		0.0	36	2	Manhole Type J-4	158		5.1	748.87	745.12	75	N	7	1	288.5														13				
18	89+74	"SR-56"	Rt.	19.8	12	2	Inlet Type J-10	19		3.0	752.75	752.52	75	N	7	1	9.2														17				
19	89+94	"SR-56"	Lt.	19.7	12	2	Inlet Type J-10	18		3.0	753.36	753.14	75	N	7	1	8.7														17				
20	90+65	"SR-56"		0.0	36	2	Manhole Type J-4	75		5.3	750.71	748.87	75	N	7	1	141.1														17				
21	90+65	"SR-56"	Rt.	38.3	12	2	Inlet Type J-10	34		4.3	753.84	753.45	75	N	7	1	22.7														20				
22	91+58	"SR-56"	Lt.	30.6	30	2	Inlet Type G-7	29		6.0	754.00	753.60	75	N	7	1	49.6														23				
23	91+45	"SR-56"	Rt.	0.0	36	2	Manhole Type J-4	75		5.6	752.55	750.71	75	N	7	1	147.5														20				
24	92+00	"SR-56"	Rt.	19.8	12	2	Inlet Type J-10	54		2.7	758.77	758.27	75	N	7	1	23.9														23				
25	93+07	"SR-56"		0.0	27	2	Manhole Type J-4	157		5.8	757.92	753.55	75	N	7	1	233.9														23				
26	93+07	"SR-56"	Rt.	19.7	12	2	Inlet Type M-10	16		5.4	759.69	759.49	75	N	7	1	13.3														25				
27	93+38	"SR-56"	Lt.	48.4	12	2	Inlet Type E-7	54		2.6	764.00	763.02	75	N	7	1	23.2														25				
28	93+69	"SR-56"	Rt.	19.8	12	2	Inlet Type J-10	58		4.8	761.86	759.90	75	N	7	1	42.9														26				
29	94+40	"SR-56"	Rt.	19.7	24	2	Catch Basin Type J-10	16		4.5	763.82	763.61	75	N	7	1	17.1														30				
30	94+47	"SR-56"		0.0	24	2	Manhole Type J-4	135		5.7	762.90	758.42	75	N	7	1	176.8														25				
31A	94+59	"SR-56"	Lt.	19.8	12	2	Slotted Drain Cleanout Port Type II	3		0.5	770.15	769.85	75	N	7	1	0.5														31				
31SD	95+19	"SR-56"	Lt.	20.0	12	2	12" Slotted Vane Drain Pipe	60		0.5	772.01	770.15	75	N	7	1	9.6														31A				
31	94+53	"SR-56"	Lt.	19.8	12	2	Inlet Type M-10	17		5.1	768.50	768.10	75	N	7	1	13.3														30				
33	94+89	"SR-56"	Rt.	19.8	15	2	Inlet Type J-10	45		5.0	764.30	763.82	75	N	7	1	38.8														29				
34A	95+50	"SR-56"	Rt.	2.2	24	2	Manhole Type J-4	98		5.5	766.19	762.90	75	N	7	1	124.3														30				

**NOT FOR CONSTRUCTION**

DESIGNED: JGP	DRAWN: JGP
CHECKED: GRW	CHECKED: GRW

**INDIANA DEPARTMENT OF TRANSPORTATION**

**STRUCTURE DATA TABLE**

**S.R. 56**

HORIZONTAL SCALE	BRIDGE FILE
NO SCALE	
VERTICAL SCALE	DESIGNATION
NO SCALE	1600873
SURVEY BOOK	SHEETS
	126 of ----
CONTRACT	PROJECT
R-39905	1600873

S:\2017\03\2017-401\_Sr\_56\_Salem\_1600873\Production Drawings\Structure Data Tables\2017-401\_Sr\_56\_Data\_Table.dwg, Sheet#01, 2/23/2020 3:56:06 PM

**STRUCTURE DATA TABLE**

STRUCTURE NUMBER	LOCATION			SIZE	PIPE TYPE	MANHOLE, INLET, CATCH BASIN, OR SPECIALTY STRUCTURE	LENGTH	RIM ELEVATION	SKEW	COVER	FLOW LINE			STRUCTURE BACKFILL TYPE 1	REVETMENT RIPRAP	GEOTEXTILES	CONCRETE CLASS A, FOR STRUCTURES	PIPE END SECTION	GRATED BOX END SECTION			SAFETY METAL END SECTION		CONNECT TO STR. NO.	CULVERT ASSET ID	REMARKS									
	STATION	LEFT, RIGHT OR CROSS	OFFSET								LFT	ELEV	ELEV						SERVICE LIFE	SITE DESIGNATION	PH	BACKFILL METHOD	CYS				TONS	SYS	CYS	EA	TYPE	SLOPE	EA	SLOPE	EA
34	95+50 "SR-56"	Lt.	28.0	15	2	Inlet Type E-7	26			5.1	768.02	767.72	75	N	7	1	22.9							34A											
35	96+10 "SR-56"	Lt.	28.0	15	2	Inlet Type E-7	24			5.4	769.50	769.25	75	N	7	1	22.3							36											
36	96+10 "SR-56"		0.0	24	2	Manhole Type J-4	55			5.0	768.49	766.69	75	N	7	1	64.2							34A											
37	96+10 "SR-56"	Rt.	19.8	12	2	Inlet Type J-10	16			4.4	770.00	769.80	75	N	7	1	10.9							36											
38	97+01 "SR-56"		0.0	24	2	Manhole Type J-4	86			5.0	771.13	768.49	75	N	7	1	100.3							36											
39	97+01 "SR-56"	Rt.	19.7	12	2	Inlet Type J-10	16			4.4	772.58	772.38	75	N	7	1	10.9							38											
40	97+01 "SR-56"	Lt.	19.8	12	2	Inlet Type M-10	16			3.0	774.59	774.22	75	N	7	1	7.7							38											
40A	97+07 "SR-56"	Lt.	19.8	12	2	Slotted Drain Cleanout Port Type II	3			0.5	777.53	777.23	75	N	7	1	0.5							40											
40SD	97+66 "SR-56"	Lt.	19.7	12	2	12" Slotted Vane Drain Pipe	59			0.5	779.00	777.53	75	N	7	1	9.6							40A											
41	97+71 "SR-56"	Rt.	19.8	12	2	Inlet Type J-10	19			3.0	776.31	776.11	75	N	7	1	9.2							42											
42	97+82 "SR-56"		0.0	24	2	Manhole Type J-4	76			5.5	772.59	771.13	75	N	7	1	96.4							38											
43SD	98+70 "SR-56"	Lt.	19.7	12	2	12" Slotted Vane Drain Pipe	60			0.5	781.24	779.91	75	N	7	1	9.6							43A											
43A	98+09 "SR-56"	Lt.	19.7	12	2	Slotted Drain Cleanout Port Type II	19			0.5	779.91	779.36	75	N	7	1								43											
43	97+87 "SR-56"	Lt.	19.7	12	2	Inlet Type M-10	17			3.0	776.75	776.55	75	N	7	1	8.2							42											
44	98+81 "SR-56"		0.0	24	2	Manhole Type J-4	94			6.4	774.08	772.59	75	N	7	1	136.9							42											
45	98+81 "SR-56"	Lt.	19.7	12	2	Inlet Type J-10	16			3.2	779.02	778.63	75	N	7	1	8.2							44											
46	99+39 "SR-56"	Lt.	19.7	12	2	Inlet Type J-10	27			5.0	778.36	778.06	75	N	7	1	20.8							49											
47	99+50 "SR-56"	Rt.	19.8	12	2	Inlet Type J-10	19			4.2	780.35	779.52	75	N	7	1	12.4							48											
48	99+60 "SR-56"		0.0	24	2	Manhole Type J-4	74			7.3	775.37	774.58	75	N	7	1	122.0							44											
49	99+69 "SR-56"	Lt.	19.8	12	2	Inlet Type M-10	18			6.4	778.06	777.52	75	N	7	1	17.7							48											
50SD	100+58 "SR-56"	Lt.	19.7	12	2	12" Slotted Vane Drain Pipe	60			0.5	785.14	784.02	75	N	7	1	9.6							50A											
50	99+89 "SR-56"	Lt.	19.8	12	2	Inlet Type M-10	17			5.9	778.26	778.06	75	N	7	1	15.4							49											
50A	99+97 "SR-56"	Lt.	19.7	12	2	Slotted Drain Cleanout Port Type II	5			0.5	784.02	783.61	75	N	7	1	0.8							50											
51	100+61 "SR-56"		0.0	24	2	Manhole Type J-4	96			7.9	776.38	775.37	75	N	7	1	170.9							48											
52	100+61 "SR-56"	Lt.	19.7	12	2	Inlet Type J-10	16			3.2	782.71	782.12	75	N	7	1	8.2							51											
53	100+90 "SR-56"	Rt.	21.5	12	2	Inlet Type M-10	23			5.7	780.77	780.09	75	N	7	1	20.2							54											
54	101+05 "SR-56"		0.0	24	2	Manhole Type J-4	39			8.4	776.82	776.38	75	N	7	1	73.8							51											
55	101+17 "SR-56"	Lt.	19.8	12	2	Inlet Type J-10	19			3.3	783.47	782.99	75	N	7	1	10.0							54											
56	101+77 "SR-56"	Rt.	21.6	12	2	Inlet Type J-10	83			5.5	781.63	780.77	75	N	7	1	70.2							53											
57	102+75 "SR-56"		0.0	24	2	Manhole Type J-4	165			8.4	778.52	776.82	75	N	7	1	312.1							54											
58	102+75 "SR-56"	Rt.	19.7	12	2	Inlet Type M-10	16			5.4	782.19	781.99	75	N	7	1	13.3							57											
59	103+52 "SR-56"	Rt.	17.8	12	2	Inlet Type J-10	73			4.9	782.66	782.20	75	N	7	1	55.1							58											
61	104+23 "SR-56"		0.0	21	2	Manhole Type J-4	143			7.6	780.25	778.77	75	N	7	1	147.3							57											
62	104+24 "SR-56"	Rt.	14.1	12	2	Inlet Type J-10	11			3.3	784.65	784.51	75	N	7	1	5.8							61											
63	104+86 "SR-56"	Lt.	29.6	12	2	Inlet Type J-10	32			2.8	786.07	785.79	75	N	7	1	14.6							64											
64	104+80 "SR-56"	Rt.	5.6	21	2	Manhole Type J-4	52			6.0	781.67	780.96	75	N	7	1	81.8							61											
65	104+80 "SR-56"	Rt.	13.0	12	2	Inlet Type J-10	4			3.0	785.13	784.96	75	N	7	1	1.9							64											
66	105+27 "SR-56"	Lt.	28.3	12	2	Inlet Type J-10	40			2.6	786.61	786.07	75	N	7	1	17.2							63											
67	105+70 "SR-56"	Rt.	6.0	21	2	Manhole Type C-4	85			4.1	784.03	782.96	75	N	7	1	62.7							64											
68	105+70 "SR-56"	Rt.	12.7	12	2	Inlet Type "J-10"	4			3.1	785.54	785.47	75	N	7	1	2.0							67											

**NOT FOR CONSTRUCTION**

DESIGNED: JGP	DRAWN: JGP
CHECKED: GRW	CHECKED: GRW

**INDIANA  
DEPARTMENT OF TRANSPORTATION**

**STRUCTURE DATA TABLE  
S.R. 56**

HORIZONTAL SCALE NO SCALE	BRIDGE FILE
VERTICAL SCALE NO SCALE	DESIGNATION 1600873
SURVEY BOOK	SHEETS 127 of ---
CONTRACT R-39905	PROJECT 1600873





**STRUCTURE DATA TABLE**

STRUCTURE NUMBER	LOCATION			SIZE	PIPE TYPE	MANHOLE, INLET, CATCH BASIN, OR SPECIALTY STRUCTURE	LENGTH	RIM ELEVATION	SKEW	COVER	FLOW LINE			SERVICE LIFE	SITE DESIGNATION	PH	BACKFILL METHOD	STRUCTURE BACKFILL TYPE 1	REVETMENT RIPRAP	GEOTEXTILES	CONCRETE, CLASS A, FOR STRUCTURES	PIPE END SECTION	GRATED BOX END SECTION			SAFETY METAL END SECTION		CONNECT TO STR. NO.	CULVERT ASSET ID	REMARKS				
	STATION	LEFT, RIGHT, OR CROSS	OFFSET								LFT	ELEV	ELEV										TONS	SYS	CYS	EA	TYPE				SLOPE	EA	SLOPE	EA
109	123+40 "SR-56"	Lt.	12.8	12	2	Inlet Type J-10	4			3.1	762.02	761.95	75	N	7	1	2.0												110					
110	123+40 "SR-56"	Lt.	6.0	15	2	Manhole Type C-4	56			4.9	760.24	757.24	75	N	7	1	47.4													112A				
111	123+40 "SR-56"	Rt.	12.8	12	2	Inlet Type J-10	16			3.0	762.27	762.08	75	N	7	1	7.7												110					
112A	124+00 "SR-56"	Lt.	6.1	18	2	Manhole Type C-4	56			5.3	756.99	754.00	75	N	7	1	56.5												115					
112	124+00 "SR-56"	Rt.	12.8	12	2	Inlet Type J-10	16			2.9	759.80	759.61	75	N	7	1	7.5												112A					
113	124+60 "SR-56"	Rt.	25.0	24	2	Inlet Type G-7	28			4.0	755.23	754.91	75	N	7	1	27.1												115					
114	124+60 "SR-56"	Lt.	12.8	12	2	Inlet Type M-10	4			6.1	753.98	753.91	75	N	7	1	3.8												115					
115	124+60 "SR-56"	Lt.	6.0	24	2	Manhole Type C-4	105			5.3	753.50	750.66	75	N	7	1	128.9												129					
116	124+90 "SR-56"	Lt.	12.8	12	2	Inlet Type J-10	27			4.9	754.22	753.98	75	N	7	1	20.4												114					
117	125+00 "SR-56"	Rt.	25.0	12	2	Inlet Type E-7	38			4.1	755.75	755.23	75	N	7	1	24.2												113					
118	125+21 "SR-56"	Lt.	30.2	18	2	Inlet Type M-10	36			2.0	755.15	754.39	75	N	7	1	16.6												124					
119	125+21 "SR-56"	Lt.	44.9	12	2	Inlet Type J-10	12			2.9	755.50	755.15	75	N	7	1	17.5												118					
120	125+37 "SR-56"	Rt.	31.7	21	2	Inlet Type M-10	34			2.0	754.83	754.46	75	N	7	1	17.5												127					
121	125+39 "SR-56"	Rt.	40.2	12	2	Inlet Type M-10	6			3.2	754.92	754.83	75	N	7	1	3.1												120					
122	125+40 "SR-56"	Rt.	48.1	12	2	Inlet Type J-10	5			2.6	756.00	755.92	75	N	7	1	2.2												121					
123	125+58 "SR-56"	Lt.	42.1	12	2	Inlet Type J-10	10			3.0	754.13	754.00	75	N	7	1	4.8												124					
124	125+60 "SR-56"	Lt.	29.0	18	2	Inlet Type M-10	21			3.5	753.00	752.50	75	N	7	1	14.7												129					
125	125+72 "SR-56"	Rt.	49.4	12	2	Inlet Type J-10	7			2.8	755.21	755.11	75	N	7	1	3.2												126					
126	125+71 "SR-56"	Rt.	39.5	12	2	Inlet Type M-10	9			3.3	754.11	753.98	75	N	7	1	4.7												127					
127B	125+97 "SR-56"	Rt.	12.8	12	2	Slotted Drain Cleanout Port Type II	9			0.5	756.41	755.83	75	N	7	1	1.4												127C					
127SD	125+17 "SR-56"	Rt.	13.0	12	2	12" Slotted Vane Drain Pipe	80			0.5	758.48	756.40	75	N	7	1	12.8												127B					
127	125+73 "SR-56"	Rt.	26.9	24	2	Catch Basin Type J-10	29			2.3	753.98	753.32	75	N	7	1	18.6												129					
128	125+94 "SR-56"	Lt.	12.7	15	2	Inlet Type J-10	11			5.1	750.67	750.32	75	N	7	1	9.7												130D					
129	125+70 "SR-56"	Lt.	6.0	27	2	Manhole Type J-4	33			5.0	750.41	749.73	75	N	7	1	43.3												130A					
130A	126+08 "SR-56"	Lt.	6.0	30	2	Manhole Type J-4	96			4.6	749.37	747.55	75	N	7	1	131.7												133					
130B	126+08 "SR-56"	Rt.	12.8	12	2	Inlet Type M-10	15			3.5	752.82	752.44	75	N	7	1	8.3												130A					
130D	126+08 "SR-56"	Lt.	12.8	15	2	Inlet Type M-10	3			5.3	750.32	750.18	75	N	7	1	2.7												130A					
131	126+56 "SR-56"	Lt.	12.7	12	2	Inlet Type J-10	40			4.5	749.72	749.29	75	N	7	1	27.8												132					
132	127+00 "SR-56"	Lt.	12.7	12	2	Inlet Type M-10	7			4.9	748.62	748.52	75	N	7	1	5.3												134					
133	127+10 "SR-56"	Lt.	6.0	30	2	Manhole Type J-4	79			4.1	747.55	745.87	75	N	7	1	99.0												139					
134	127+10 "SR-56"	Lt.	12.7	12	2	Inlet Type M-10	3			5.4	748.01	747.94	75	N	7	1	2.5												133					
135	127+10 "SR-56"	Rt.	12.7	12	2	Inlet Type J-10	15			2.7	750.96	750.77	75	N	7	1	6.6												133					
136	127+62 "SR-56"	Rt.	12.7	12	2	Inlet Type J-10	4			4.0	748.08	748.01	75	N	7	1	2.5												137					
137	127+69 "SR-56"	Rt.	12.7	12	2	Inlet Type M-10	36			3.8	748.01	747.50	75	N	7	1	21.4												140					
138	127+89 "SR-56"	Lt.	12.7	12	2	Inlet Type J-10	4			3.4	748.16	748.09	75	N	7	1	2.2												139					
139	127+94 "SR-56"	Lt.	6.0	30	2	Manhole Type J-4	76			4.0	745.87	744.25	75	N	7	1	93.4												142					
140	128+08 "SR-56"	Rt.	12.8	12	2	Inlet Type M-10	20			5.0	746.32	746.13	75	N	7	1	15.4												139					
141	128+41 "SR-56"	Rt.	12.8	15	2	Inlet Type J-10	31			4.4	745.55	745.21	75	N	7	1	23.8												143					
142	128+75 "SR-56"	Lt.	6.0	30	2	Manhole Type J-4	95			4.1	744.00	742.00	75	N	7	1	119.0												147					
143	128+75 "SR-56"	Rt.	12.7	15	2	Inlet Type M-10	15			4.4	745.21	745.02	75	N	7	1	11.5												142					

**NOT FOR CONSTRUCTION**

DESIGNED: JGP	DRAWN: JGP
CHECKED: GRW	CHECKED: GRW

**INDIANA DEPARTMENT OF TRANSPORTATION**

**STRUCTURE DATA TABLE**

**S.R. 56**

HORIZONTAL SCALE	BRIDGE FILE
NO SCALE	
VERTICAL SCALE	DESIGNATION
NO SCALE	1600873
SURVEY BOOK	SHEETS
	129 of ---
CONTRACT	PROJECT
R-39905	1600873

S:\2017\03\2017-401\_Sr\_56\_Salem\_1600873\Production Drawings\Structure Data Tables\2017-401\_Sr\_56\_Data\_Table.dwg, Sheet#44, 2/2/2020 3:56:10 PM

**STRUCTURE DATA TABLE**

STRUCTURE NUMBER	LOCATION			SIZE	PIPE TYPE	MANHOLE, INLET, CATCH BASIN, OR SPECIALTY STRUCTURE	LENGTH	RIM ELEVATION	SKEW	COVER	FLOW LINE			SERVICE LIFE	SITE DESIGNATION	PH	BACKFILL METHOD	STRUCTURE BACKFILL TYPE 1	REVETMENT RIPRAP	GEOTEXTILES	CONCRETE, CLASS A, FOR STRUCTURES	PIPE END SECTION	GRATED BOX END SECTION			SAFETY METAL END SECTION		CONNECT TO STR. NO.	CULVERT ASSET ID	REMARKS					
	STATION	LEFT, RIGHT, OR CROSS	OFFSET								LFT	ELEV	ELEV										YRS	TONS	SYS	CYS	EA				TYPE	SLOPE	EA	SLOPE	EA
144	129+05 "SR-56"	Rt.	39.5	15	2	Inlet Type E-7	34			4.4	746.25	745.81	75	N	7	1	26.1										145								
145	129+41 "SR-56"	Rt.	34.0	15	2	Inlet Type F-7	37			3.7	745.84	744.76	75	N	7	1	24.3											148							
146	129+75 "SR-56"	Lt.	12.7	12	2	Inlet Type J-10	3			3.5	744.10	744.03	75	N	7	1	1.7											147							
147	129+75 "SR-56"	Lt.	6.0	30	2	Manhole Type J-4	106			4.5	742.00	737.56	75	N	7	1	142.8											149							
148	129+75 "SR-56"	Rt.	12.7	15	2	Inlet Type M-10	15			3.1	744.33	744.15	75	N	7	1	8.5											147							
149A	130+86 "SR-56"	Rt.	12.8	12	2	Inlet Type J-10	15			3.0	741.36	741.17	75	N	7	1	7.3											149							
149	130+86 "SR-56"	Lt.	6.0	30	2	Manhole Type J-4	40			5.0	737.56	735.76	75	N	7	1	58.7											151							
150	131+31 "SR-56"	Lt.	12.8	12	2	Inlet Type J-10	3			2.9	739.43	739.36	75	N	7	1	1.4											151							
151	131+31 "SR-56"	Lt.	6.0	30	2	Manhole Type J-4	51			4.9	735.76	733.54	75	N	7	1	73.6											153							
152	131+87 "SR-56"	Lt.	12.7	12	2	Inlet Type J-10	3			3.8	736.11	736.05	75	N	7	1	1.8											153							
153	131+87 "SR-56"	Lt.	6.0	30	2	Manhole Type J-4	79			4.7	733.54	730.20	75	N	7	1	110.2											155							
154	132+72 "SR-56"	Lt.	12.8	12	2	Inlet Type J-10	3			3.2	733.12	733.05	75	N	7	1	1.5											155							
155	132+72 "SR-56"	Lt.	6.0	30	2	Manhole Type J-4	80			5.3	730.20	726.80	75	N	7	1	123.2											156							
156	133+57 "SR-56"	Lt.	32.5	30	2	Manhole Type J-4	30			4.5	726.80	724.61	75	N	7	2	27.2																		
157	133+67 "SR-56"	Lt.	13.0	12	2	Inlet Type J-10	18			5.5	729.38	728.04	75	N	7	1	15.2											156							
158	135+41 "SR-56"	Lt.	12.9	12	2	Inlet Type J-10	20			3.0	726.26	726.01	75	N	7	1	9.7											160							
159	135+50 "SR-56"	Rt.	31.7	54	2	Manhole Type L-4	106			5.0	718.79	718.02	75	N	7	2	108.1																		
160	135+57 "SR-56"	Rt.	6.3	54	2	Manhole Type L-4	18			6.0	719.18	718.79	75	N	7	1	59.5											159							
161	136+19 "SR-56"	Rt.	13.0	12	2	Inlet Type J-10	28			5.4	723.10	722.79	75	N	7	1	23.2											162							
162	136+50 "SR-56"	Rt.	13.0	12	2	Inlet Type M-10	5			5.6	722.79	722.71	75	N	7	1	4.3											163							
163	136+58 "SR-56"	Rt.	13.1	12	2	Inlet Type M-10	2			5.6	722.85	722.71	75	N	7	1	1.7											164							
164	136+58 "PR-1"	Rt.	5.9	54	2	Manhole Type L-4	93			5.5	720.30	719.18	75	N	7	1	289.0											160							
165	136+82 "SR-56"	Rt.	14.2	12	2	Inlet Type J-10	21			5.2	723.19	722.95	75	N	7	1	16.8											163							
166	137+13 "PR-1"	Rt.	6.0	54	2	Manhole Type L-4	46			4.0	721.33	720.30	75	N	7	1	115.9											164							
167	137+14 "PR-1"	Rt.	28.7	12	2	Inlet Type J-10	17			4.5	724.05	723.69	75	N	7	1	11.8											166							
168	138+11 "PR-1"	Rt.	6.0	54	2	Manhole Type L-4	89			3.3	723.06	721.32	75	N	7	1	200.3											166							
169	138+11 "PR-1"	Rt.	12.7	12	2	Inlet Type J-10	2			3.0	727.22	727.15	75	N	7	1	1.0											168							
170	138+80 "PR-1"	Rt.	6.0	48	2	Manhole Type K-4	61			3.8	725.13	723.56	75	N	7	1	128.0											168							
171	138+80 "PR-1"	Rt.	12.8	12	2	Inlet Type J-10	3			2.9	729.48	729.41	75	N	7	1	1.4											170							
172	139+92 "PR-1"	Rt.	6.0	48	2	Manhole Type K-4	104			4.9	728.44	725.13	75	N	7	1	258.3											170							
173	139+92 "PR-1"	Rt.	12.8	12	2	Inlet Type J-10	3			2.9	734.20	734.13	75	N	7	1	1.4											172							
174	140+97 "SR-56"	Lt.	12.8	15	2	Inlet Type M-10	15			2.7	738.54	738.35	75	N	7	1	7.6											175							
175	140+97 "SR-56"	Rt.	6.0	48	2	Manhole Type K-4	97			6.1	730.60	728.44	75	N	7	1	282.7											172							
176	140+97 "SR-56"	Rt.	12.8	12	2	Inlet Type M-10	3			2.6	738.79	738.72	75	N	7	1	1.3											175							
177	141+21 "SR-56"	Rt.	40.3	12	2	Inlet Type M-10	34			3.0	739.05	738.79	75	N	7	1	16.4											176							
178	141+30 "SR-56"	Lt.	56.8	12	2	Inlet Type J-10	15			2.1	741.65	741.47	75	N	7	1	5.4											179							
179	141+30 "SR-56"	Lt.	38.6	15	2	Inlet Type M-13	38			2.1	741.20	740.82	75	N	7	1	15.9											174							
180	141+56 "SR-56"	Lt.	56.8	12	2	Inlet Type J-10	16			2.6	741.65	741.46	75	N	7	1	6.9											181							
181	141+56 "SR-56"	Lt.	37.9	12	2	Inlet Type M-13	24			2.0	741.96	741.31	75	N	7	1	8.4											179							
182	141+56 "SR-56"	Rt.	40.7	12	2	Inlet Type J-10	33			2.2	740.40	740.05	75	N	7	1	12.4											177							

**NOT FOR CONSTRUCTION**

DESIGNED: JGP	DRAWN: JGP
CHECKED: GRW	CHECKED: GRW

**INDIANA  
DEPARTMENT OF TRANSPORTATION**

**STRUCTURE DATA TABLE  
S.R. 56**

HORIZONTAL SCALE NO SCALE	BRIDGE FILE
VERTICAL SCALE NO SCALE	DESIGNATION 1600873
SURVEY BOOK	SHEETS 130 of ----
CONTRACT R-39905	PROJECT 1600873

S:\2017\07\2017-401\_Sr\_56\_Salem\_1600873\Production Drawings\Structure Data Table\2017-401\_Sr\_56\_Data\_Table.dwg, Sheet:05, 2/3/2020 3:56:21 PM

**STRUCTURE DATA TABLE**

STRUCTURE NUMBER	LOCATION			PIPE TYPE	MANHOLE, INLET, CATCH BASIN, OR SPECIALTY STRUCTURE	LENGTH	RIM ELEVATION	SKEW	COVER	FLOW LINE			SERVICE LIFE	SITE DESIGNATION	pH	BACKFILL METHOD	STRUCTURE BACKFILL TYPE 1	REVETMENT RIPRAP	GEOTEXTILES	CONCRETE, CLASS A, FOR STRUCTURES	PIPE END SECTION	GRATED BOX END SECTION			SAFETY METAL END SECTION		CONNECT TO STR. NO.	CULVERT ASSET ID	REMARKS				
	STATION	LEFT, RIGHT OR CROSS	OFFSET							SIZE	UP STREAM	DOWN STREAM										TONS	SYS	CYS	EA	TYPE				SLOPE	EA	SLOPE	EA
183	141+94 "SR-56"	Lt.	15.4	12	2	Inlet Type M-10	17		3.7	741.88	741.67	75	N	7	1	9.9										185							
184	142+06 "SR-56"	Lt.	15.7	12	2	Inlet Type J-10	9		3.6	742.03	741.95	75	N	7	1	5.1										183							
185	141+94 "SR-56"	Rt.	6.0	48	2	Manhole Type K-4	91		8.7	732.35	730.60	75	N	7	1	352.8										175							
186	141+94 "SR-56"	Rt.	19.4	12	2	Inlet Type J-10	9		3.8	741.72	741.60	75	N	7	1	5.4										185							
187	143+00 "SR-56"	Lt.	16.8	12	2	Inlet Type R-13	13		3.2	746.74	746.57	75	N	7	1	6.6										188							
188	143+00 "SR-56"	Rt.	0.5	48	2	Manhole Type K-4	100		6.0	740.73	736.32	75	N	7	1	287.8										185							
189	143+00 "SR-56"	Rt.	28.8	12	2	Inlet Type J-10	24		3.4	746.50	746.22	75	N	7	1	12.9										188							
190	144+26 "SR-56"	Rt.	31.4	12	2	Inlet Type J-10	30		3.8	751.66	751.59	75	N	7	1	17.9										191							
191	144+40 "SR-56"		0.0	48	2	Manhole Type K-4	134		6.1	746.33	740.73	75	N	7	1	390.5										188							
192	144+61 "SR-56"	Lt.	19.5	12	2	Inlet Type J-10	24		2.9	753.17	753.11	75	N	7	1	11.3										191							
193	145+35 "SR-56"	Lt.	56.5	48	2	Type 2 Pipe	43		7.4	749.07	748.25	75	N	7	1	128.5										194							
194A	145+38 "SR-56"	Lt.	10.9	18	2	Type 2 Pipe	1		2.8	756.09	755.94	75	N	7	1	0.6										194							
194	145+34 "SR-56"	Lt.	11.0	48	2	Manhole Type K-4	89		7.2	748.23	746.33	75	N	7	1	295.1										191							
195A	145+38 "SR-56"	Rt.	13.6	18	2	Type 2 Pipe	1		4.6	756.05	756.05	75	N	7	1	0.9										195							
195	145+34 "SR-56"	Rt.	14.0	18	2	Manhole Type C-4	20		4.1	755.25	754.10	75	N	7	1	16.0										194							
196	145+44 "SR-56"	Lt.	49.0	12	2	Inlet Type "HA-5"	29		2.4	758.10	757.91	75	N	7	1	12.8										197							
197	145+66 "SR-56"	Lt.	23.3	12	2	Inlet Type "HA-5"	11		2.6	757.81	757.36	75	N	7	1	4.7																	
211	135+63 "SR-56"	Rt.	31.0	18	2	Type 2 Pipe	9		4.9	722.00	721.61	75	N	7	1	8.4										159							
282	104+82 "SR-56"	Lt.	36.1	12	5	Type 5 Pipe	5		1.7	787.91	787.88	75	N	7	1	1.6										282A							
283	104+82 "SR-56"	Lt.	30.7	12	5	Type 5 Pipe	3		2.4	787.88	787.86	75	N	7	1	1.2										63		Connect to Str. No. 63					
291	143+49 "SR-56"	Lt.	23.2	4	4	Type 4 Pipe	3		2.4	750.38	750.29	75	N	7	1	0.7												Remove Exist. 4"PVC to Daylight					
312	87+79 "SR-56"	Lt.	41.0	4	4	Type 4 Pipe	5		1.0	751.61	751.53	75	N	7	1	0.5												Remove Exist. 4" PVC to Daylight					
322	94+02 "SR-56"	Lt.	42.4	6	4	Type 4 Pipe	9		1.0	768.02	767.90	75	N	7	1	1.1												Remove Exist. 6"PVC to Daylight					
326	96+04 "SR-56"	Lt.	38.8	4	4	Type 4 Pipe	2		1.0	775.06	775.00	75	N	7	1	0.2												Remove Exist. 4"PVC to Daylight					
332	98+65 "SR-56"	Lt.	24.5	4	4	Type 4 Pipe	3		1.0	782.97	782.63	75	N	7	1	0.3												Remove Exist. 4"PVC to Daylight					
347	125+35 "SR-56"	Rt.	46.3	4	4	Type 4 Pipe	5		1.0	758.93	758.50	75	N	7	1	0.5												Remove Exist. 4"PVC to Daylight					
352	132+55 "SR-56"	Rt.	30.0	12	2	Inlet Type "E-7"	36		5.0	732.00	731.84	75	N	7	1	27.7										155							
359	141+58 "SR-56"	Rt.	36.7	4	4	Type 4 Pipe	1		1.0	743.84	743.70	75	N	7	1	0.1																	

**NOT FOR CONSTRUCTION**

DESIGNED: JGP	DRAWN: JGP
CHECKED: GRW	CHECKED: GRW

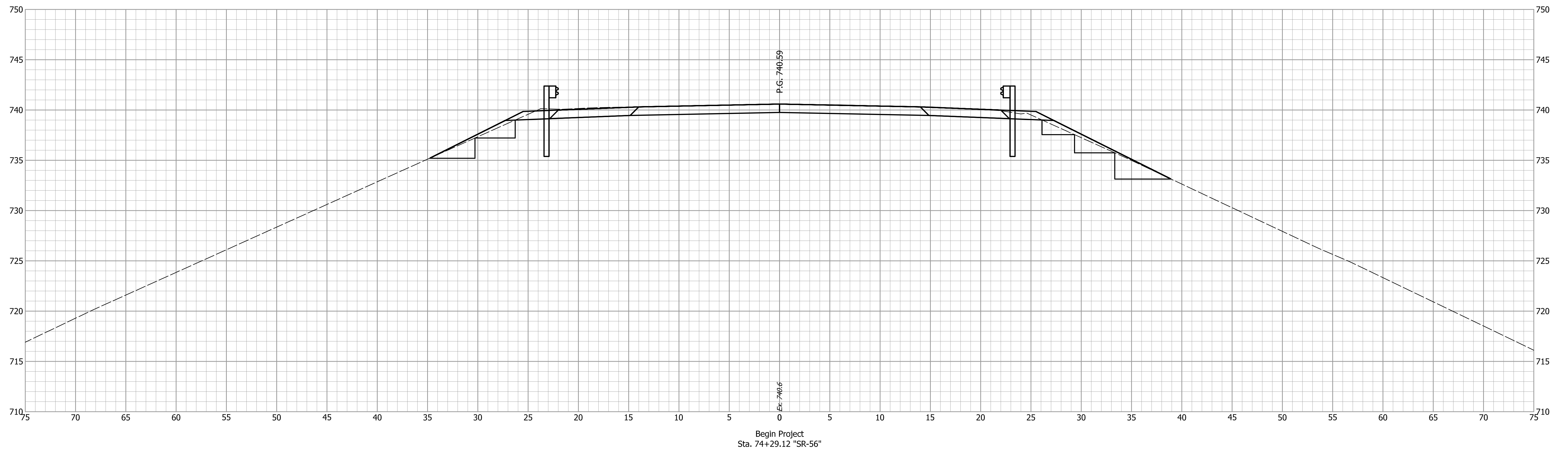
**INDIANA  
DEPARTMENT OF TRANSPORTATION**

**STRUCTURE DATA TABLE  
S.R. 56**

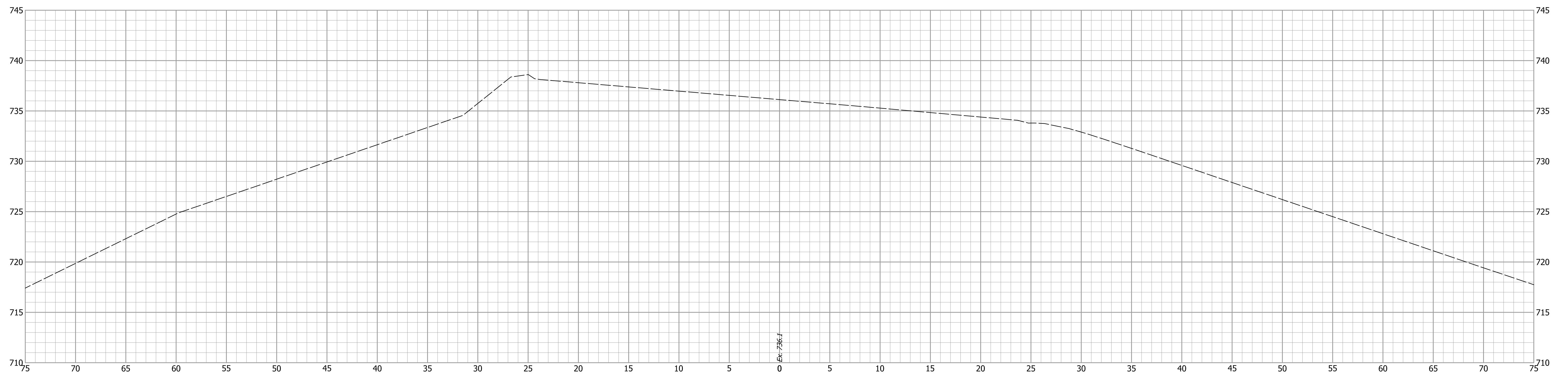
HORIZONTAL SCALE NO SCALE	BRIDGE FILE
VERTICAL SCALE NO SCALE	DESIGNATION 1600873
SURVEY BOOK	SHEETS 131 of ---
CONTRACT R-39905	PROJECT 1600873

S:\2017\03\2017-401\_Sr\_56\_Salem\_1600873\Production Drawings\Structure Data Table\2017-401\_Sr\_56\_Data\_Table.dwg, Sheet:66, 2/2/2020 3:56:23 PM

74+50



74+00



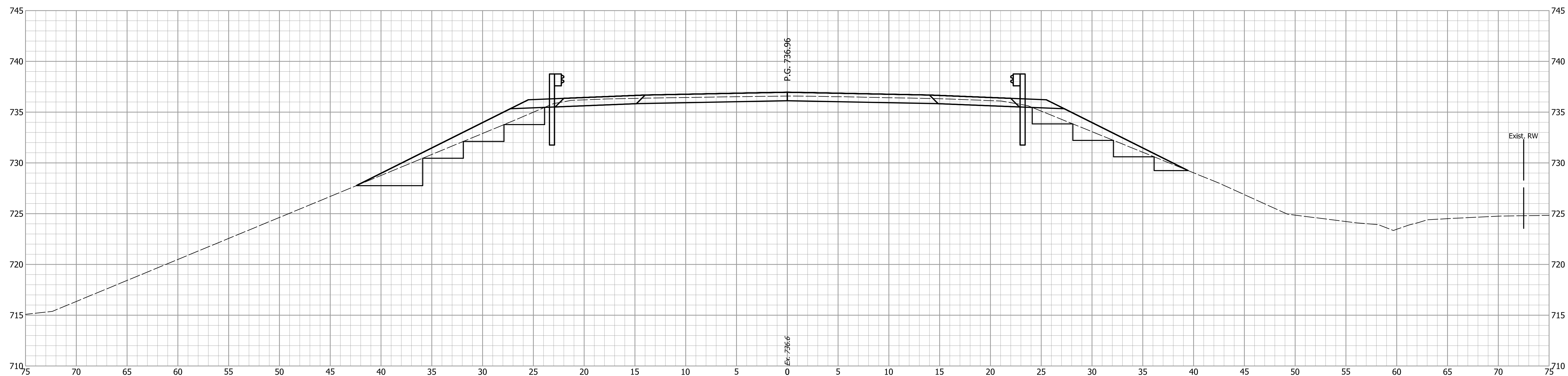
INDIANA  
DEPARTMENT OF TRANSPORTATION

CROSS SECTION  
S.R. 56

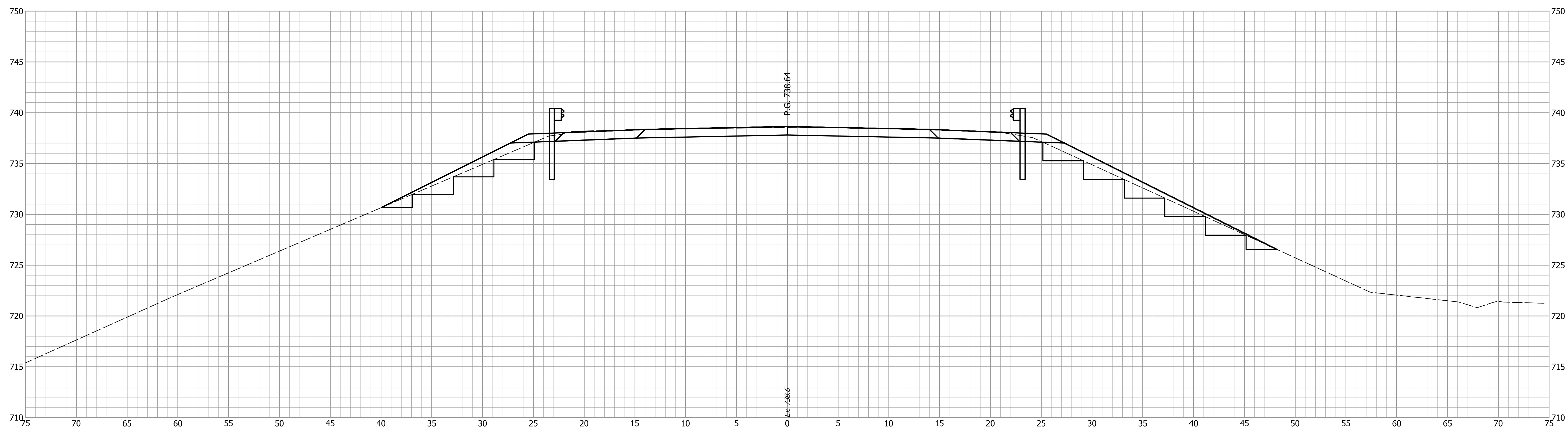
HORIZONTAL SCALE 1" = 5'	BRIDGE FILE
VERTICAL SCALE 1" = 5'	DESIGNATION 1600873
SURVEY BOOK	SHEETS 132 of ---
CONTRACT R-39905	PROJECT 1600873

DESIGNED: JGP	DRAWN: JGP
CHECKED: GRW	CHECKED: GRW

75+50



75+00



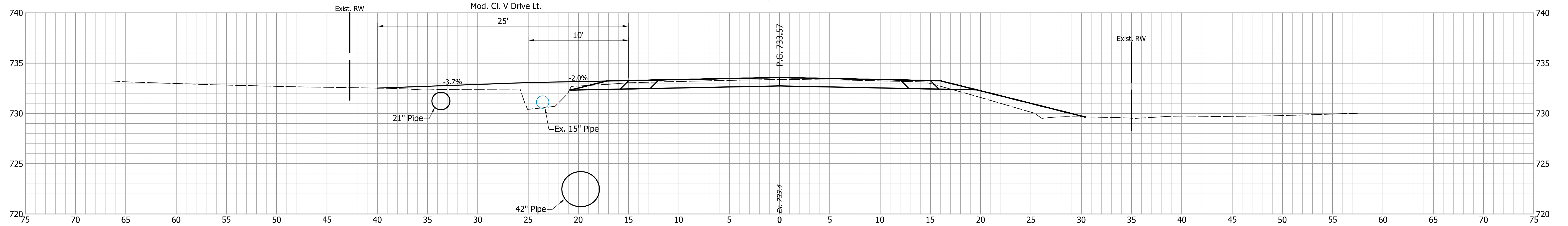
S:\2017\07\2017-401\_Sr\_56\_Salem\_1600873\Production Drawings\17-Cross Sections\17-Cross Sections.dwg, 2017-401-01-Cross Sections.dwg, Section Sheet - (03) - 2/4/2018 8:46:50 AM

				INDIANA DEPARTMENT OF TRANSPORTATION		HORIZONTAL SCALE 1" = 5'	BRIDGE FILE
				CROSS SECTION S.R. 56		VERTICAL SCALE 1" = 5'	DESIGNATION 1600873
DESIGNED: JGP	DRAWN: JGP					SURVEY BOOK	SHEETS 133 of ---
CHECKED: GRW	CHECKED: GRW					CONTRACT R-39905	PROJECT 1600873

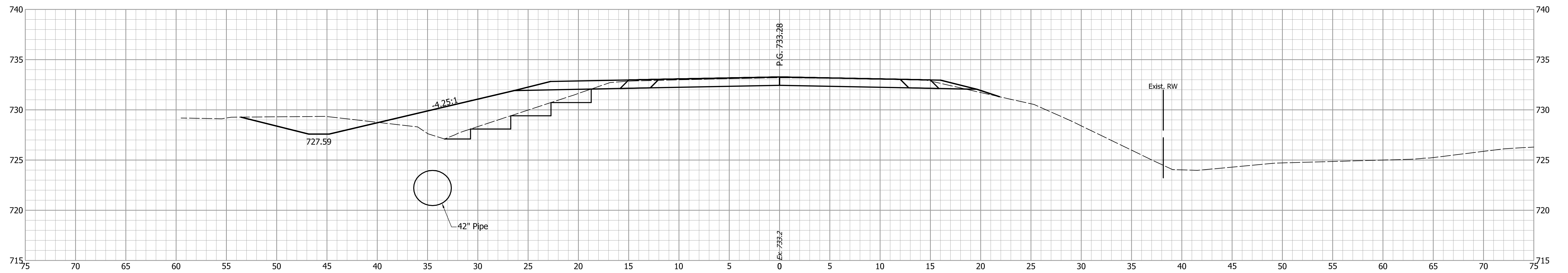




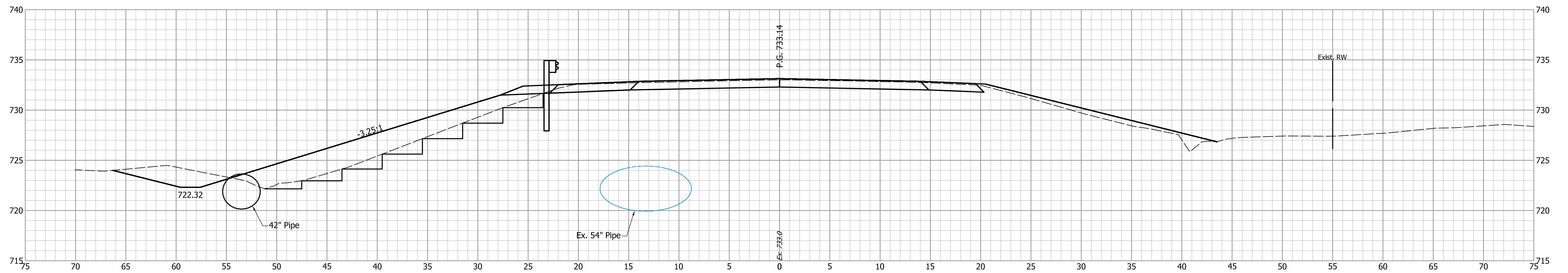
78+89



78+50



78+00

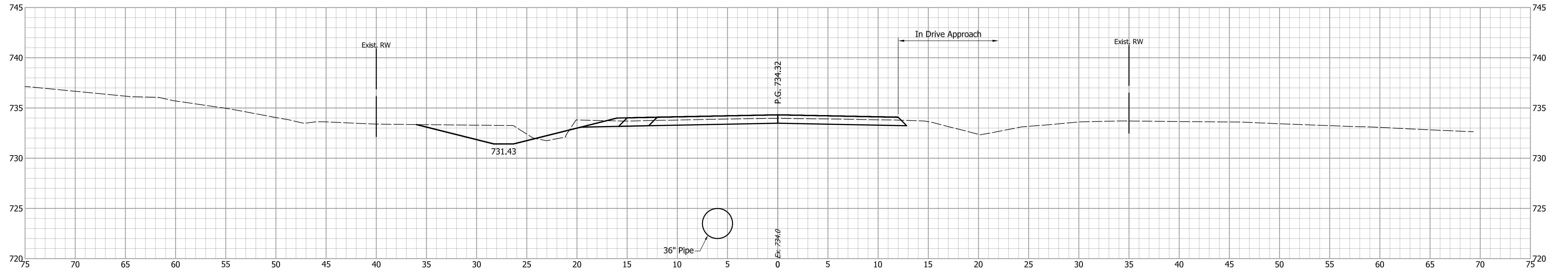


S:\2017\07\2017-401\_Sr\_55\_Salem\_160873\Production Drawings\17-Cross Sections\17-Cross Sections\2017-401-01-Cross Sections.dwg, 2017-401-01-Cross Sections.dwg, Section Sheet - (05), 2/4/2018 8:46:21 AM

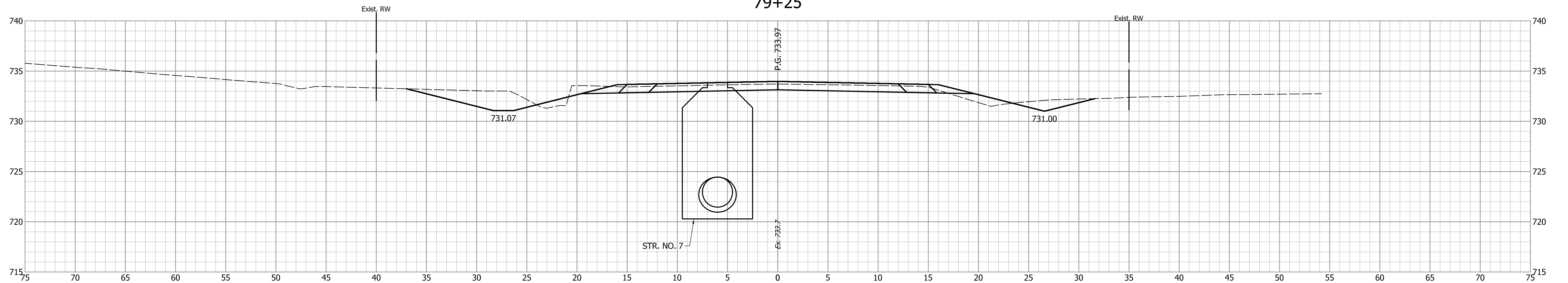
<p><b>INDIANA DEPARTMENT OF TRANSPORTATION</b></p> <p><b>CROSS SECTION S.R. 56</b></p>		HORIZONTAL SCALE 1" = 5' VERTICAL SCALE 1" = 5' SURVEY BOOK R-39905	BRIDGE FILE DESIGNATION 1600873 SHEETS 136 of --- PROJECT 1600873
DESIGNED: JGP CHECKED: GRW	DRAWN: JGP CHECKED: GRW		



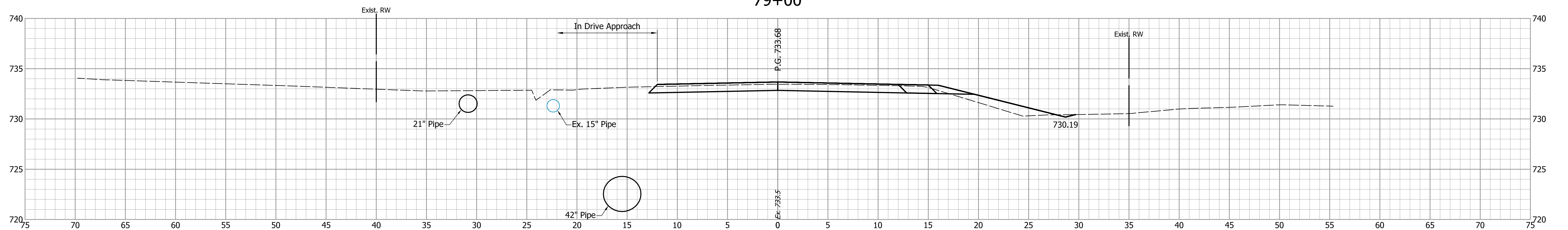
79+50



79+25



79+00



S:\2017\7903\2017-401\_Sr\_55\_Selam\_160873\Production Drawings\17-Cross Sections\79+00-Cross Section.dwg, 2017-10-01, Conductor Model SR 56 - Section Sheet - (05), 2/4/2020 8:46:28 AM

--	--

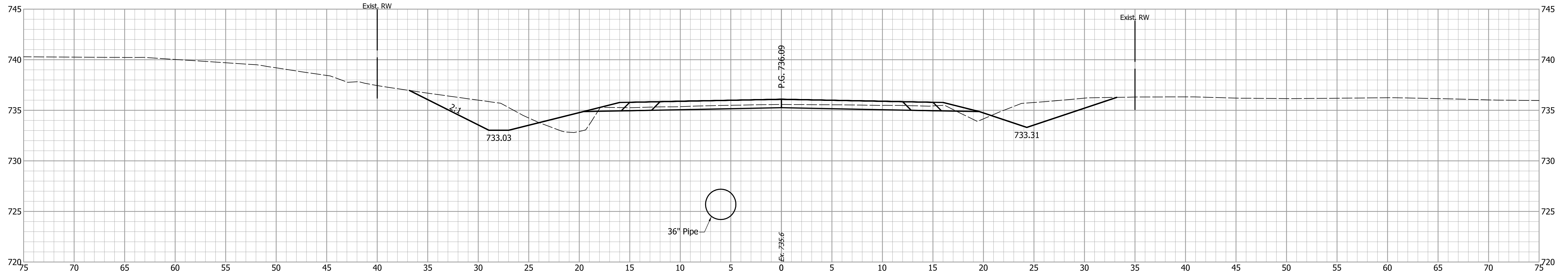
DESIGNED: JGP	DRAWN: JGP
CHECKED: GRW	CHECKED: GRW

**INDIANA  
DEPARTMENT OF TRANSPORTATION**

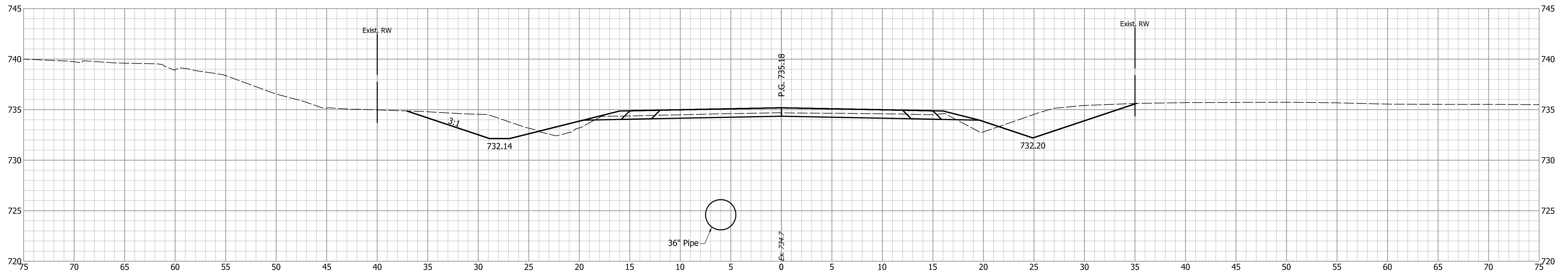
**CROSS SECTION  
S.R. 56**

HORIZONTAL SCALE 1" = 5'	BRIDGE FILE
VERTICAL SCALE 1" = 5'	DESIGNATION 1600873
SURVEY BOOK	SHEETS 137 of ---
CONTRACT R-39905	PROJECT 1600873

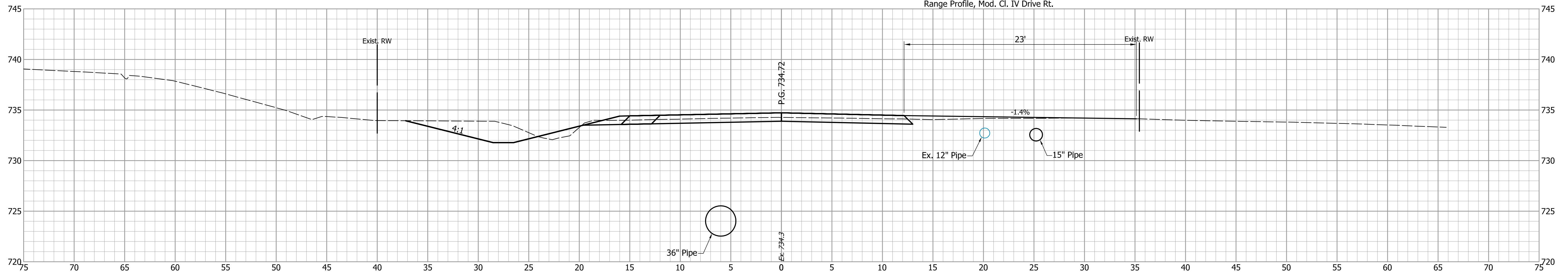
80+50



80+00



79+74



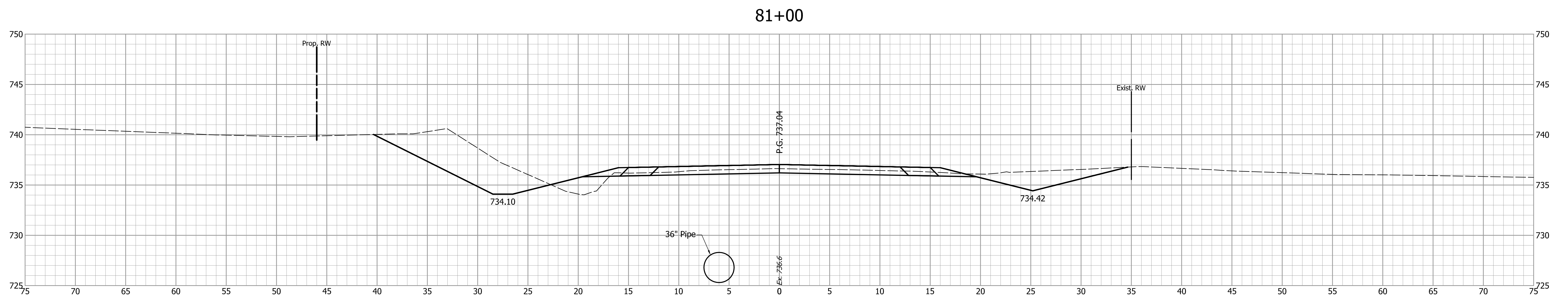
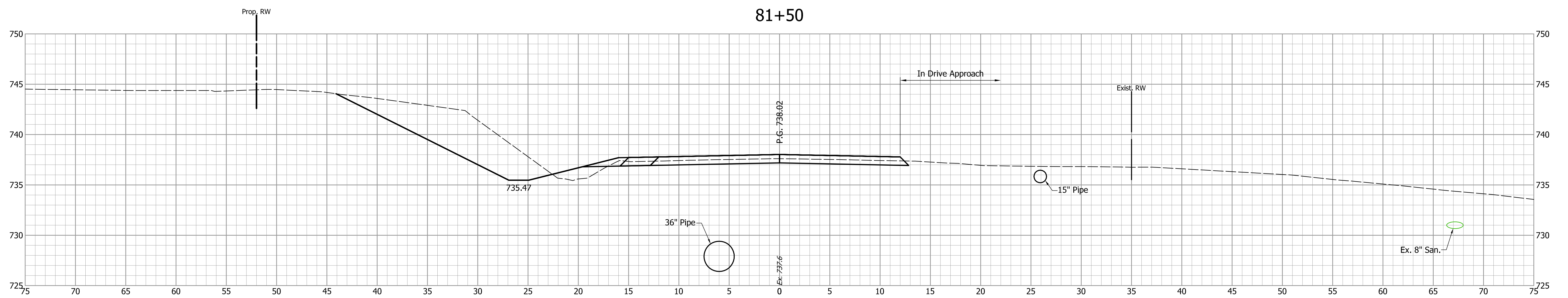
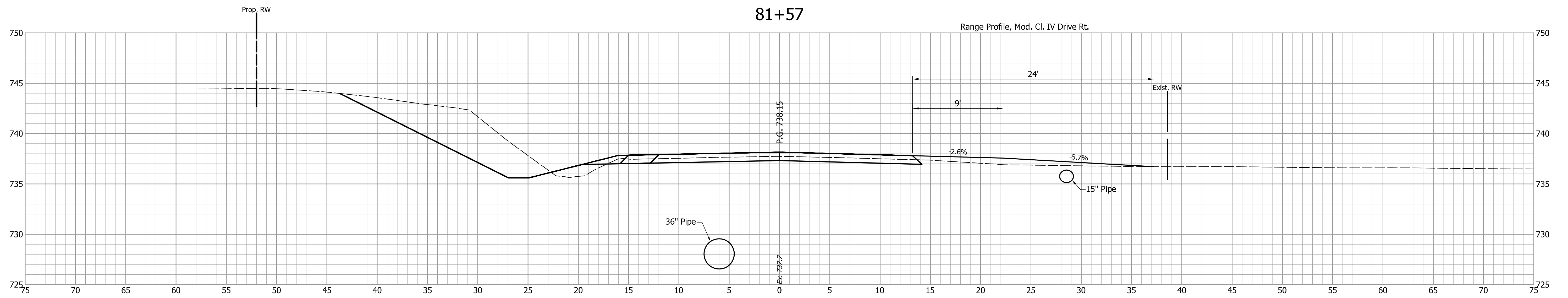
DESIGNED: JGP	DRAWN: JGP
CHECKED: GRW	CHECKED: GRW

INDIANA  
DEPARTMENT OF TRANSPORTATION

CROSS SECTION  
S.R. 56

HORIZONTAL SCALE 1" = 5'	BRIDGE FILE
VERTICAL SCALE 1" = 5'	DESIGNATION 1600873
SURVEY BOOK	SHEETS 138 of ---
CONTRACT R-39905	PROJECT 1600873

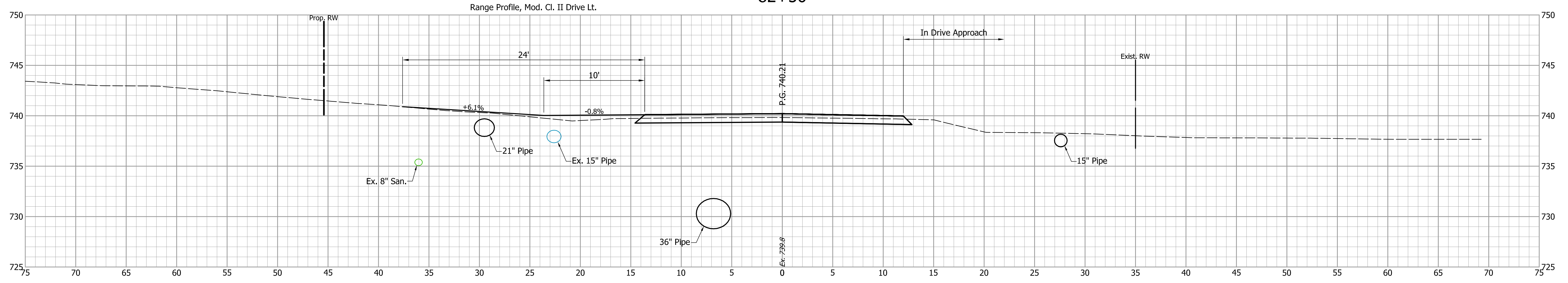
S:\2017\07\2017-401\_Sr\_56\_Selma\_1600873\Production Drawings\17-Cross Sections\17-Cross Sections\2017-401-01-Cross Sections.dwg, 2017-401-01-Cross Sections.dwg, 2017-401-01-Cross Sections.dwg, Section Sheet - (07) - 2/4/2018 8:46:56 AM



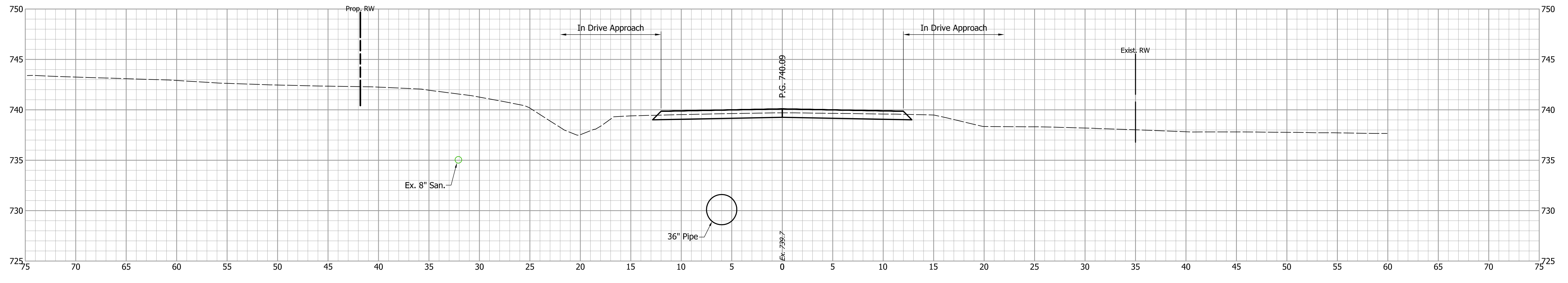
S:\2017\03\2017-401\_Sr\_55\_Selma\_160873\Production Drawings\17-Cross Sections\2017-401-01-Cross Sections.dwg, 2017-401-01-Cross Sections.dwg, 2/4/2018 8:46:53 AM

<b>INDIANA DEPARTMENT OF TRANSPORTATION</b>		HORIZONTAL SCALE 1" = 5' VERTICAL SCALE 1" = 5'	BRIDGE FILE DESIGNATION 1600873
<b>CROSS SECTION S.R. 56</b>		SURVEY BOOK R-39905	
DESIGNED: JGP CHECKED: GRW		DRAWN: JGP CHECKED: GRW	
SHEETS 139 of ---		PROJECT 1600873	

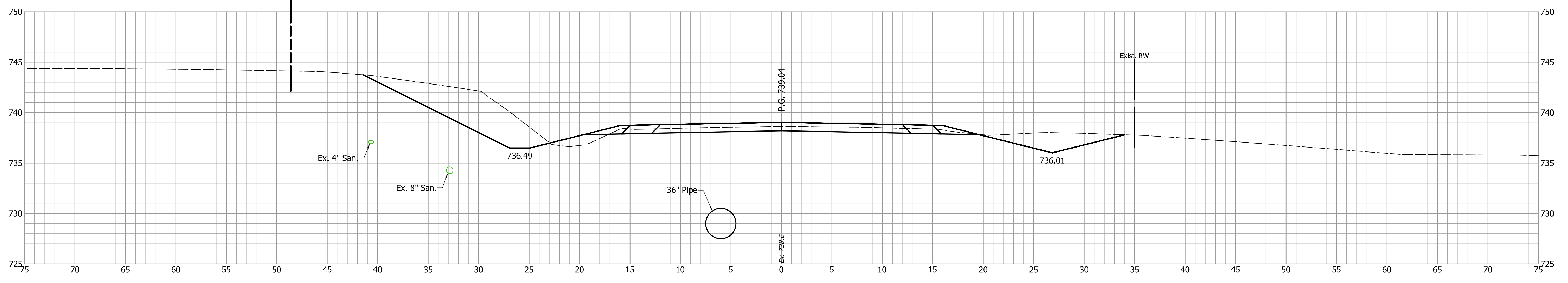
82+56



82+50



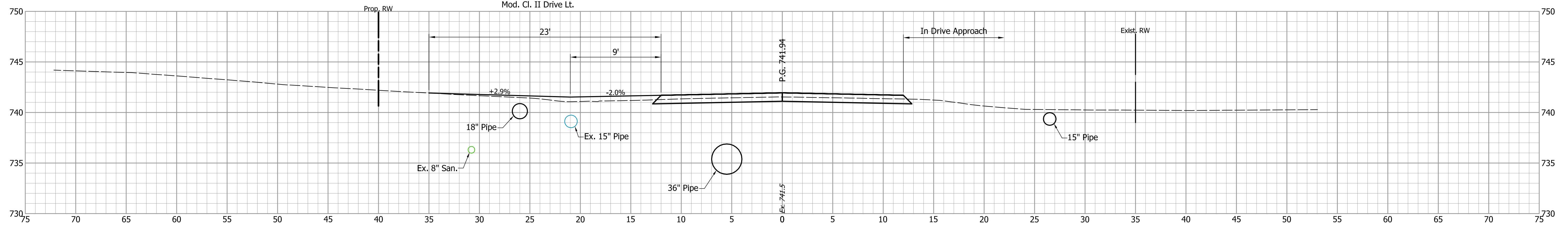
82+00



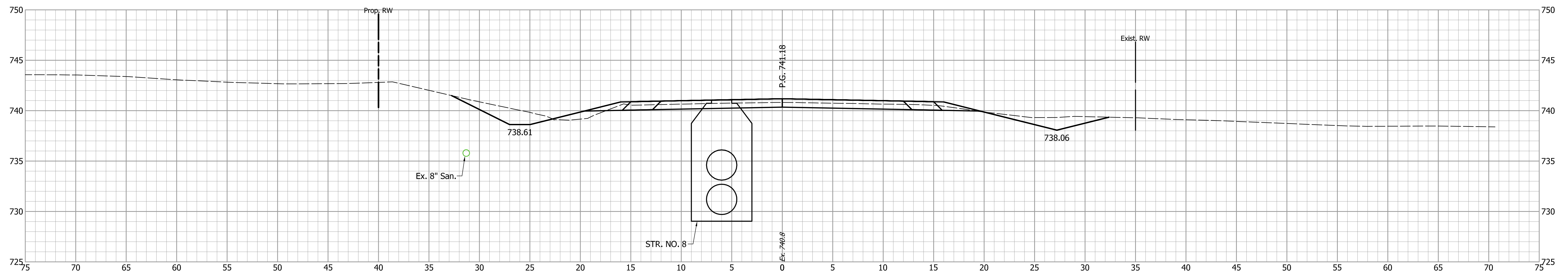
S:\2017\03\2017-401\_Sr\_55\_Selma\_160873\Production Drawings\17-Cross Sections\2017-401-01-Cross Sections.dwg, 2017-401-01-Cross Sections.dwg, Section Sheet - (09), 2/4/2018 8:46:59 AM

<p><b>INDIANA</b> <b>DEPARTMENT OF TRANSPORTATION</b></p>		<p>HORIZONTAL SCALE 1" = 5'</p>	<p>BRIDGE FILE</p>
<p><b>CROSS SECTION</b> <b>S.R. 56</b></p>		<p>VERTICAL SCALE 1" = 5'</p>	<p>DESIGNATION 1600873</p>
<p>DESIGNED: JGP</p>	<p>DRAWN: JGP</p>	<p>SURVEY BOOK</p>	
<p>CHECKED: GRW</p>	<p>CHECKED: GRW</p>	<p>SHEETS 140 of ---</p>	
		<p>CONTRACT R-39905</p>	<p>PROJECT 1600873</p>

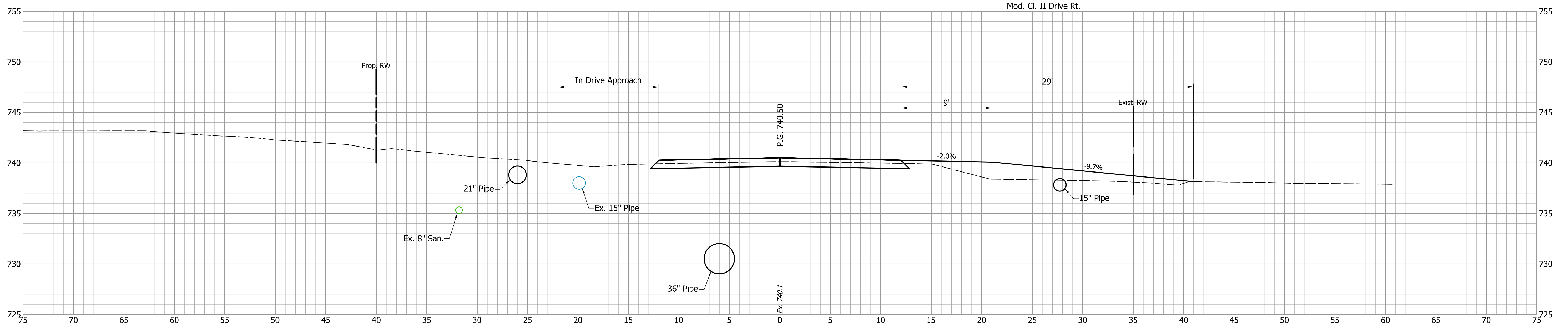
83+34



83+00



82+69

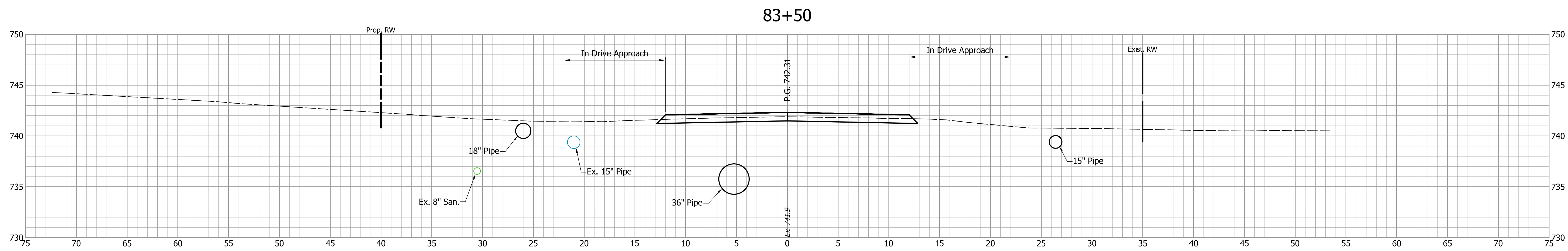
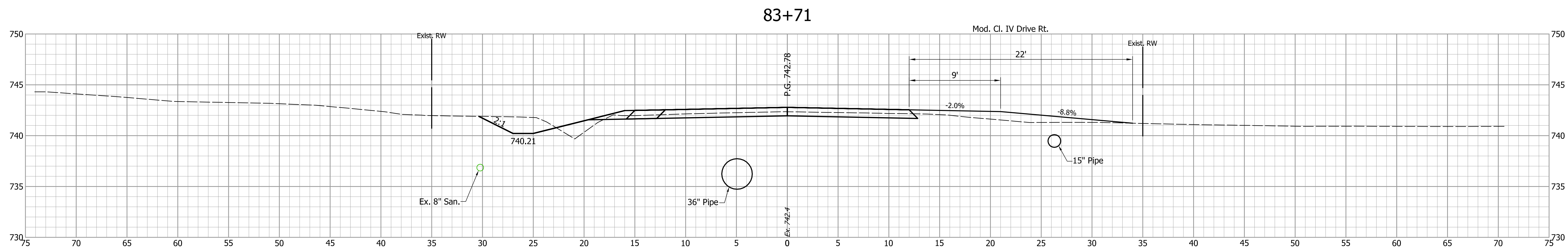
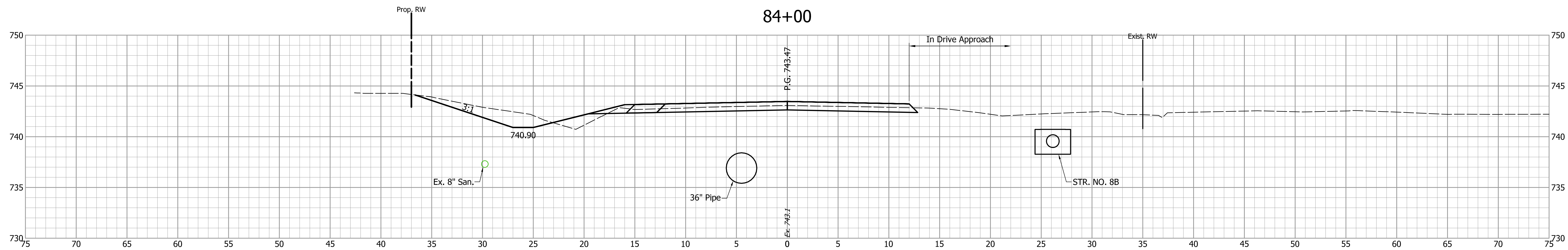


INDIANA  
DEPARTMENT OF TRANSPORTATION

CROSS SECTION  
S.R. 56

DESIGNED: JGP DRAWN: JGP  
CHECKED: GRW CHECKED: GRW

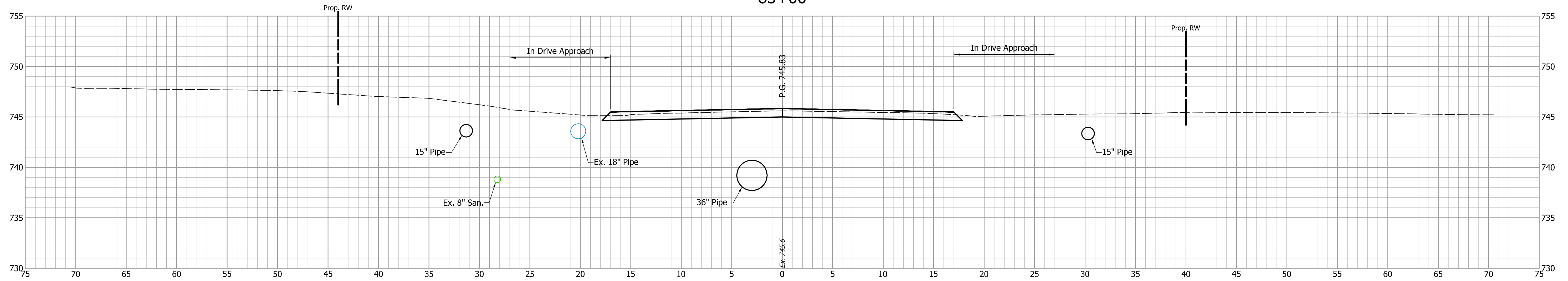
HORIZONTAL SCALE 1" = 5'	BRIDGE FILE
VERTICAL SCALE 1" = 5'	DESIGNATION 1600873
SURVEY BOOK	SHEETS 141 of ----
CONTRACT R-39905	PROJECT 1600873



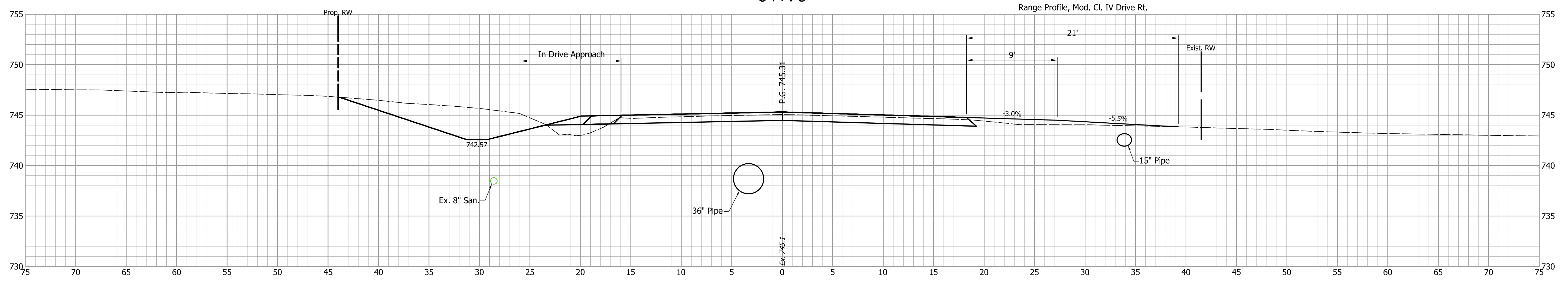
S:\2017\03\2017-401\_Sr\_55\_Selma\_160873\Production Drawings\17-Cross Sections\Drawings\17-Cross Sections\84-01-Corridor-Model\SR-56 - Section Sheet - (11) - 2/4/2020 8:46:54 AM

		INDIANA DEPARTMENT OF TRANSPORTATION		BRIDGE FILE	
		CROSS SECTION S.R. 56		DESIGNATION 1600873	
				SHEETS 142 of ----	
				PROJECT 1600873	
				CONTRACT R-39905	
				SURVEY BOOK	
				PROJECT	
				CONTRACT	
				R-39905	
				SURVEY BOOK	
				PROJECT	
				CONTRACT	
				R-39905	

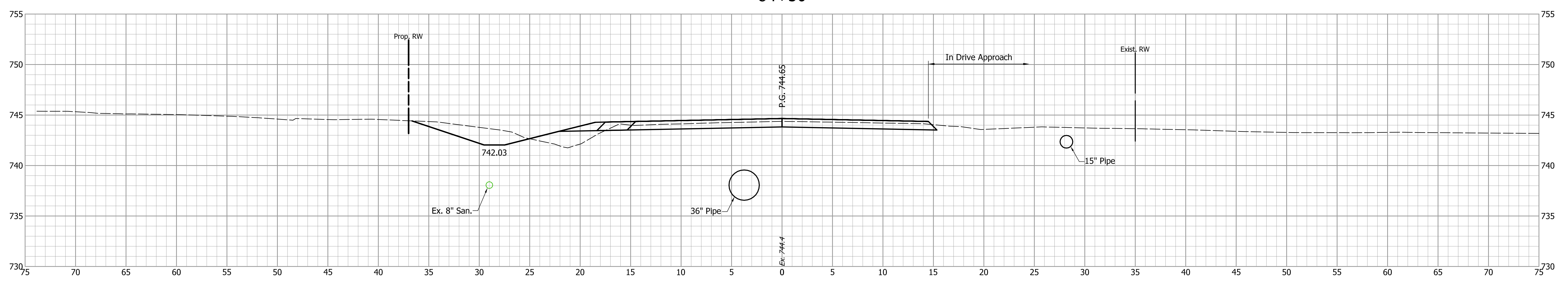
85+00



84+78



84+50



S:\2017\proj\2017-401\_Sr\_56\_Selma\_160873\Production Drawings\17-Cross Sections\17-Cross Sections.dwg, 2017-10-01, Convector-Model-BR-56 - Section Sheet - (12), 2/4/2018 8:46:12 AM

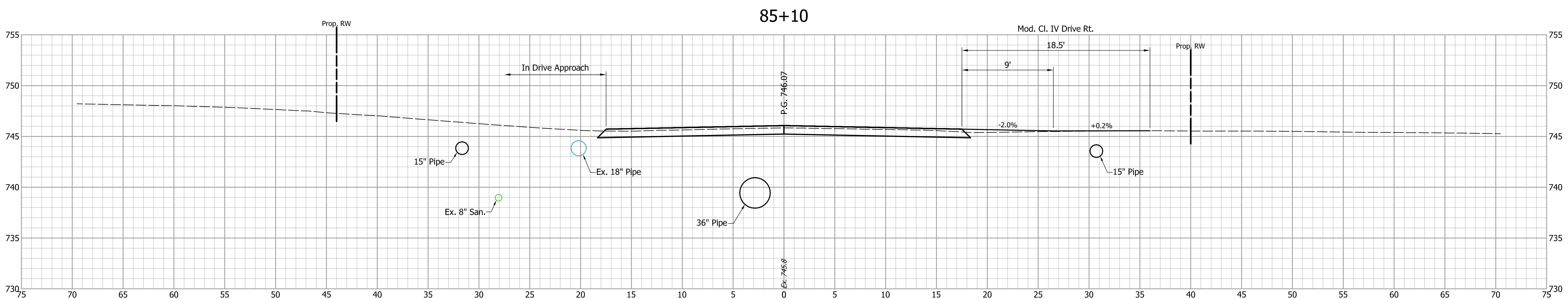
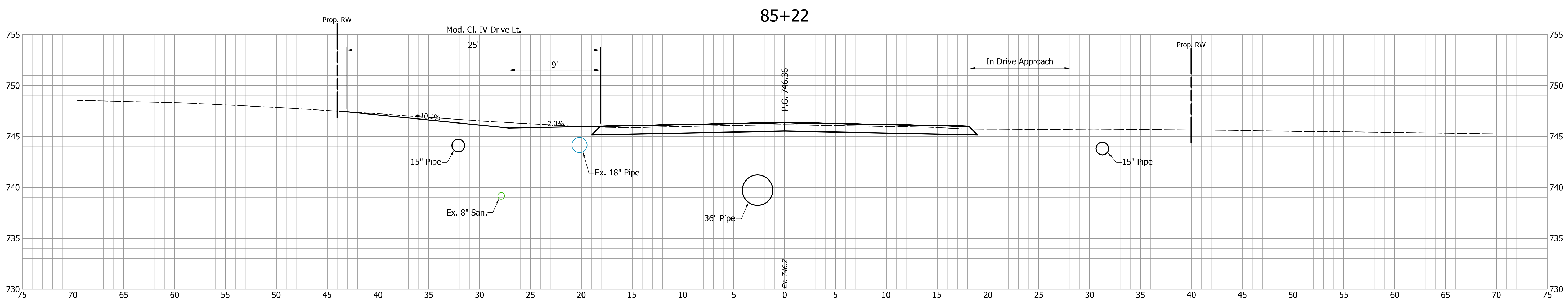
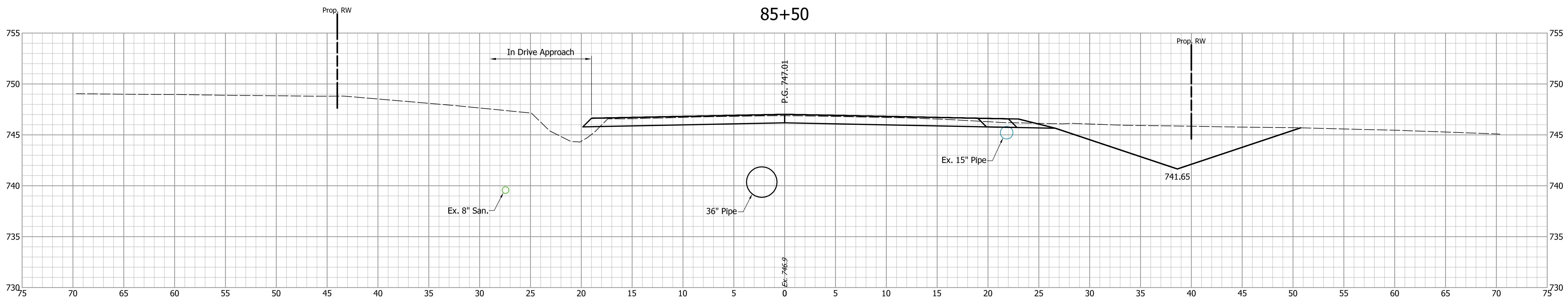
--	--

DESIGNED: JGP	DRAWN: JGP
CHECKED: GRW	CHECKED: GRW

**INDIANA  
DEPARTMENT OF TRANSPORTATION**

**CROSS SECTION  
S.R. 56**

HORIZONTAL SCALE 1" = 5'	BRIDGE FILE
VERTICAL SCALE 1" = 5'	DESIGNATION 1600873
SURVEY BOOK	SHEETS 143 of ----
CONTRACT R-39905	PROJECT 1600873

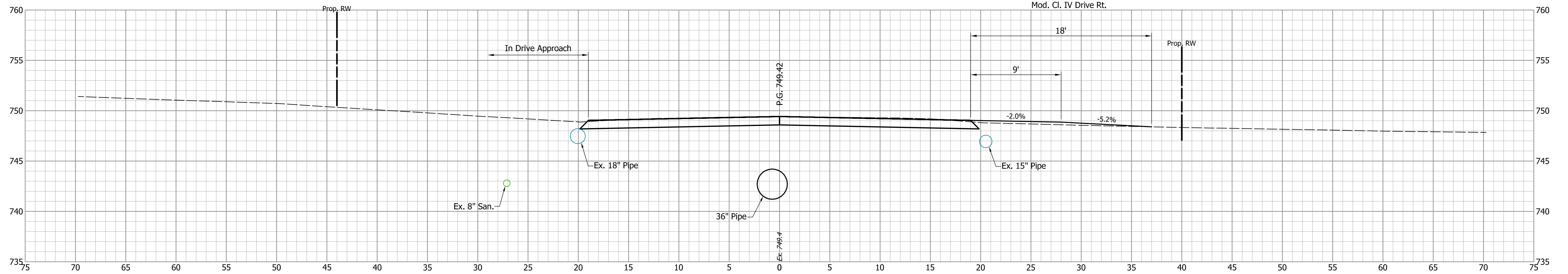


S:\2017\proj\2017-401\_Sr\_56\_Selam\_1600873\Production Drawings\17-Cross Sections\85+10-Cross Section.dwg, 2017-10-10, Corridor Model BR 56 - Section Sheet - (13), 2/4/2020 8:46:19 AM

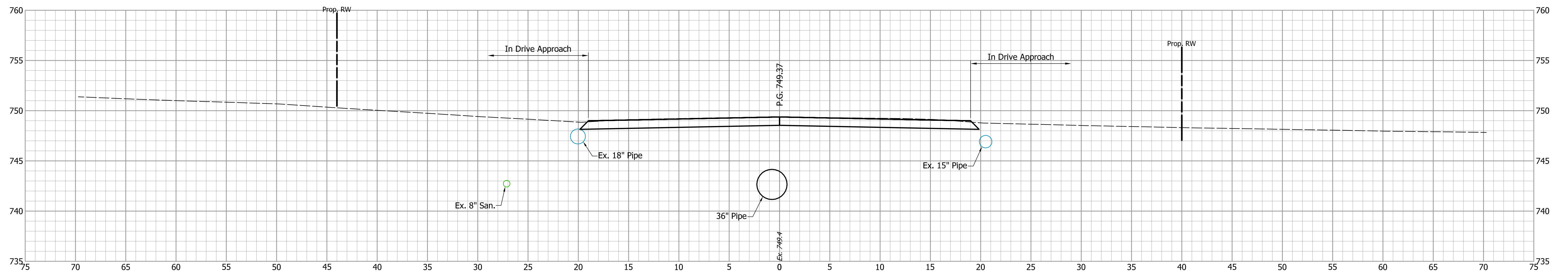
<b>INDIANA DEPARTMENT OF TRANSPORTATION</b>		HORIZONTAL SCALE 1" = 5' VERTICAL SCALE 1" = 5'	BRIDGE FILE DESIGNATION 1600873
<b>CROSS SECTION S.R. 56</b>		SURVEY BOOK R-39905	
DESIGNED: JGP CHECKED: GRW	DRAWN: JGP CHECKED: GRW	SHEETS 144 of --- PROJECT 1600873	



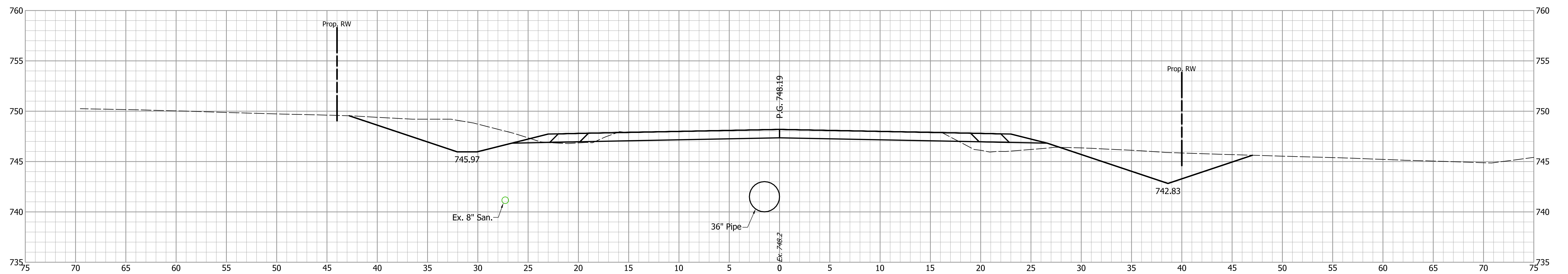
86+52



86+50



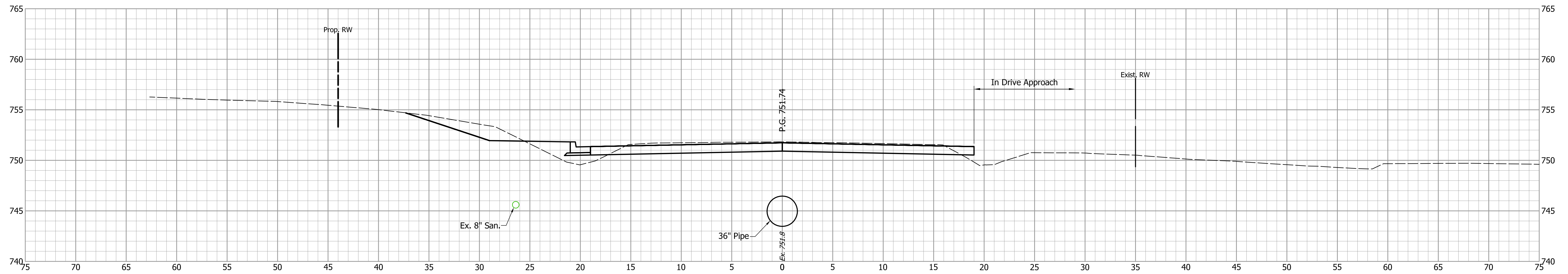
86+00



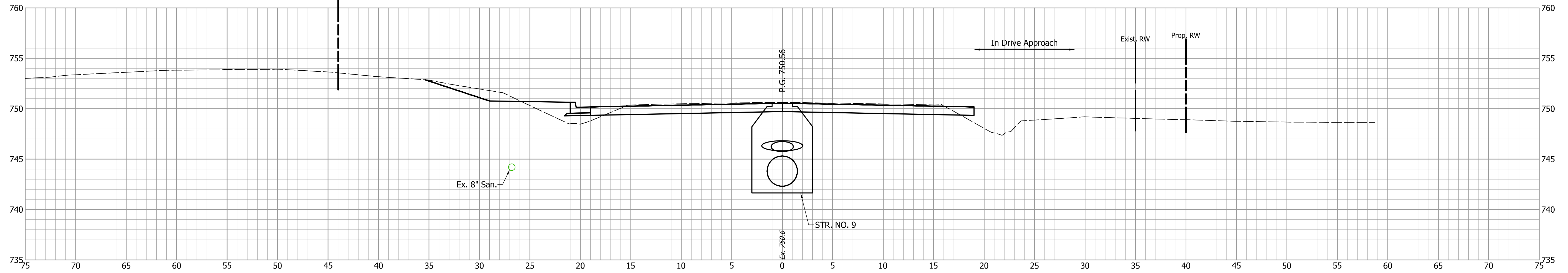
S:\2017\proj\2017-401\_Sr\_56\_Selma\_1600873\Production Drawings\17-Cross Sections\86+00-Cross Sections.dwg, 2017-10-01, Corridor-Model-86-06 - Section Sheet - (A), 2/4/2018 8:46:27 AM

DESIGNED: JGP CHECKED: GRW		DRAWN: JGP CHECKED: GRW		INDIANA DEPARTMENT OF TRANSPORTATION		HORIZONTAL SCALE 1" = 5'		BRIDGE FILE	
						VERTICAL SCALE 1" = 5'		DESIGNATION 1600873	
CROSS SECTION S.R. 56				SURVEY BOOK		SHEETS 145 of ---			
				CONTRACT R-39905		PROJECT 1600873			

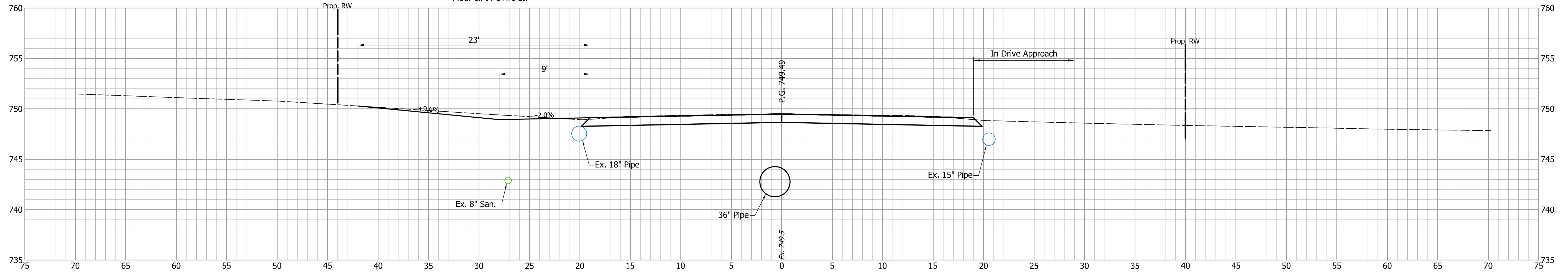
87+50



87+00



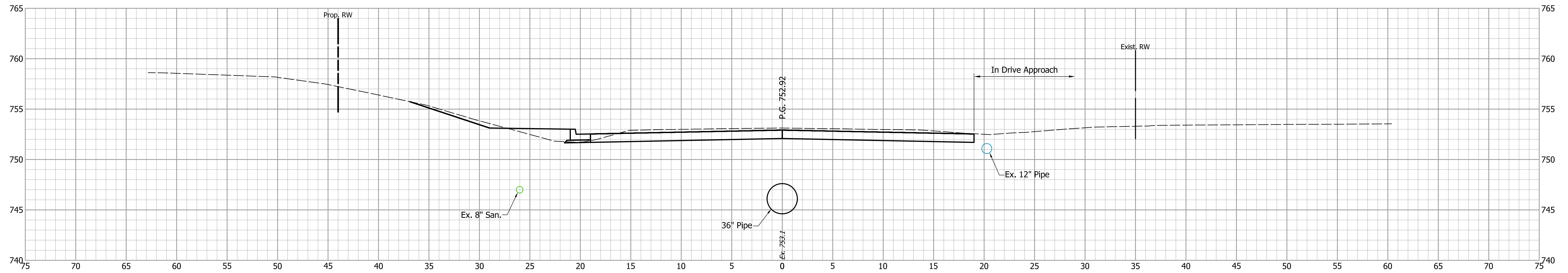
86+55



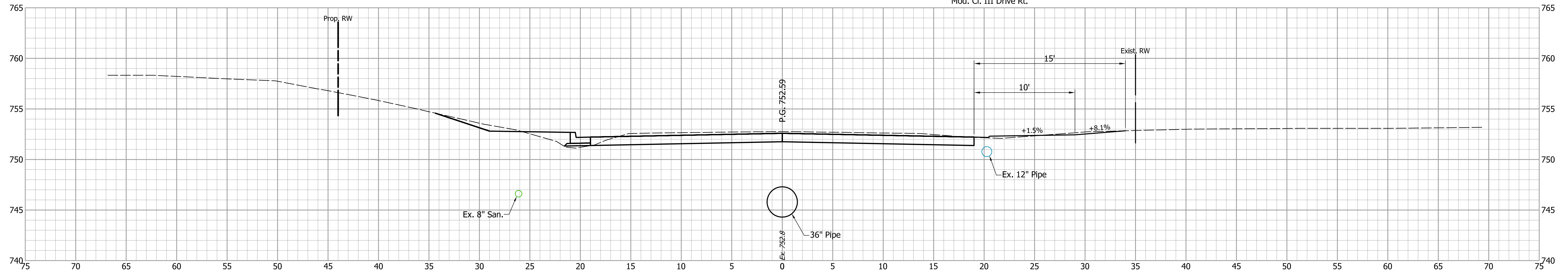
S:\2017\07\2017-401\_Sr\_55\_Salem\_1600873\Production Drawings\17-Cross Sections\17-Cross Sections\2017-401-01-Cross Sections.dwg, 2017-401-01-Cross Sections.dwg, Section Sheet - (15), 2/4/2020 8:46:24 AM

<p><b>INDIANA DEPARTMENT OF TRANSPORTATION</b></p> <p><b>CROSS SECTION</b></p> <p><b>S.R. 56</b></p>		<table border="1" style="width: 100%; border-collapse: collapse;"> <tr> <td>HORIZONTAL SCALE</td> <td>BRIDGE FILE</td> </tr> <tr> <td>1" = 5'</td> <td></td> </tr> <tr> <td>VERTICAL SCALE</td> <td>DESIGNATION</td> </tr> <tr> <td>1" = 5'</td> <td>1600873</td> </tr> <tr> <td>SURVEY BOOK</td> <td>SHEETS</td> </tr> <tr> <td></td> <td>146 of ----</td> </tr> <tr> <td>CONTRACT</td> <td>PROJECT</td> </tr> <tr> <td>R-39905</td> <td>1600873</td> </tr> </table>	HORIZONTAL SCALE	BRIDGE FILE	1" = 5'		VERTICAL SCALE	DESIGNATION	1" = 5'	1600873	SURVEY BOOK	SHEETS		146 of ----	CONTRACT	PROJECT	R-39905	1600873
HORIZONTAL SCALE	BRIDGE FILE																	
1" = 5'																		
VERTICAL SCALE	DESIGNATION																	
1" = 5'	1600873																	
SURVEY BOOK	SHEETS																	
	146 of ----																	
CONTRACT	PROJECT																	
R-39905	1600873																	
<table border="1" style="width: 100%; border-collapse: collapse;"> <tr> <td>DESIGNED: JGP</td> <td>DRAWN: JGP</td> </tr> <tr> <td>CHECKED: GRW</td> <td>CHECKED: GRW</td> </tr> </table>	DESIGNED: JGP	DRAWN: JGP	CHECKED: GRW	CHECKED: GRW														
DESIGNED: JGP	DRAWN: JGP																	
CHECKED: GRW	CHECKED: GRW																	

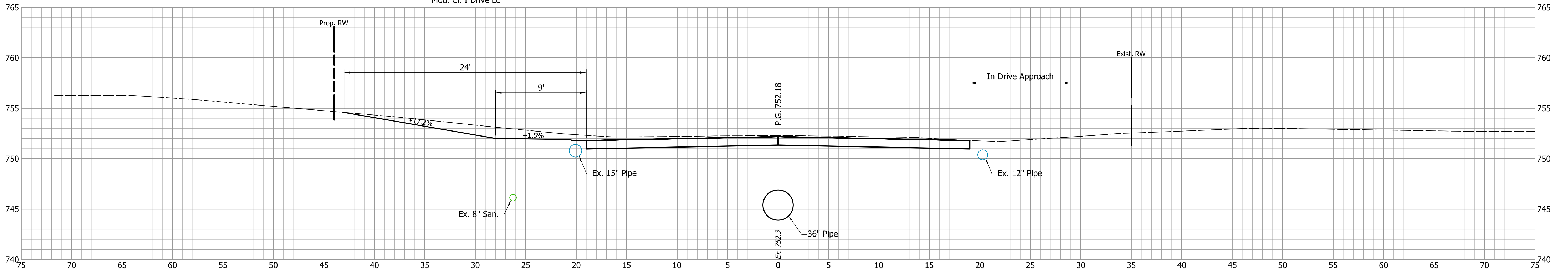
88+00



87+86



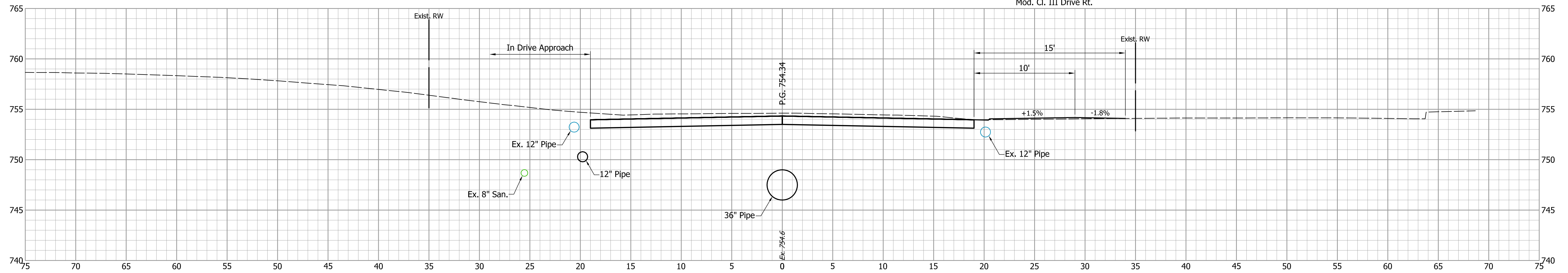
87+69



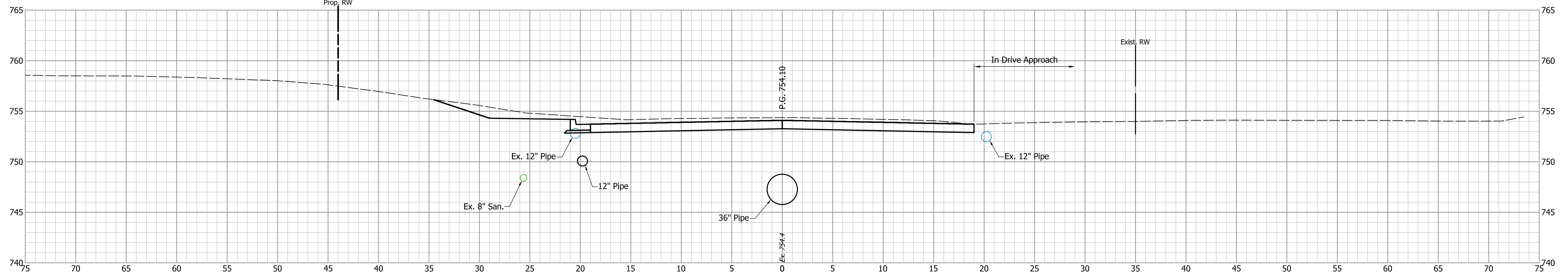
S:\2017\03\2017-401\_Sr\_55\_Selam\_1600873\Production Drawings\17-Cross Sections\87+69-01-Cross Sections.dwg, 2017-04-01, Corridor Model SR 56 - Section Sheet - (15) - 2/4/2018 8:46:44 AM

DESIGNED: JGP CHECKED: GRW		DRAWN: JGP CHECKED: GRW		INDIANA DEPARTMENT OF TRANSPORTATION  CROSS SECTION S.R. 56		HORIZONTAL SCALE 1" = 5'		BRIDGE FILE	
						VERTICAL SCALE 1" = 5'		DESIGNATION 1600873	
				SURVEY BOOK R-39905		SHEETS 147 of ---		PROJECT 1600873	

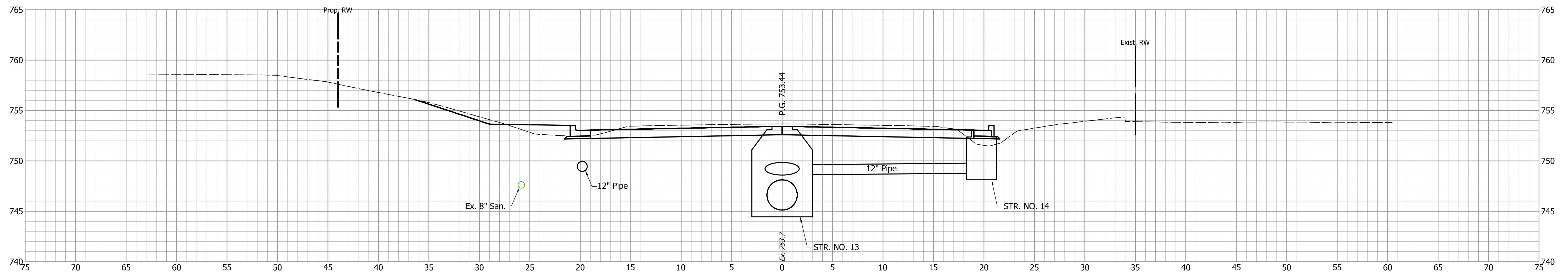
88+60



88+50

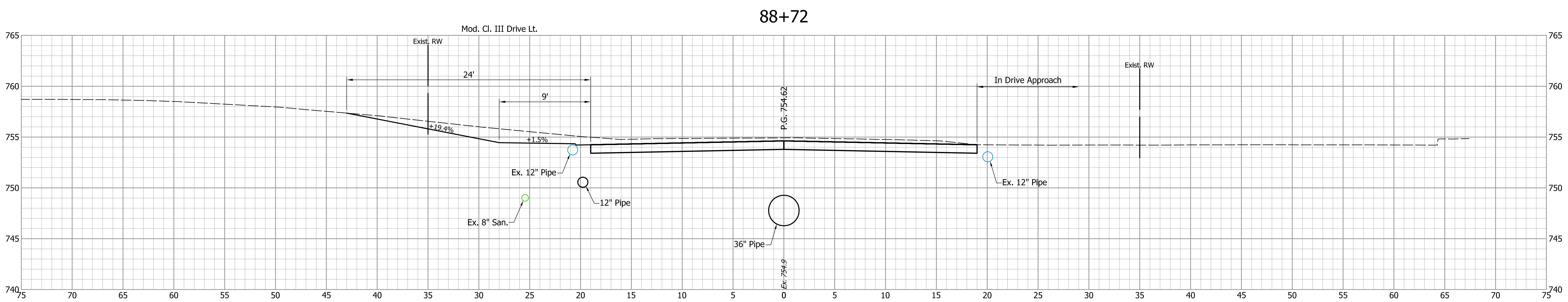
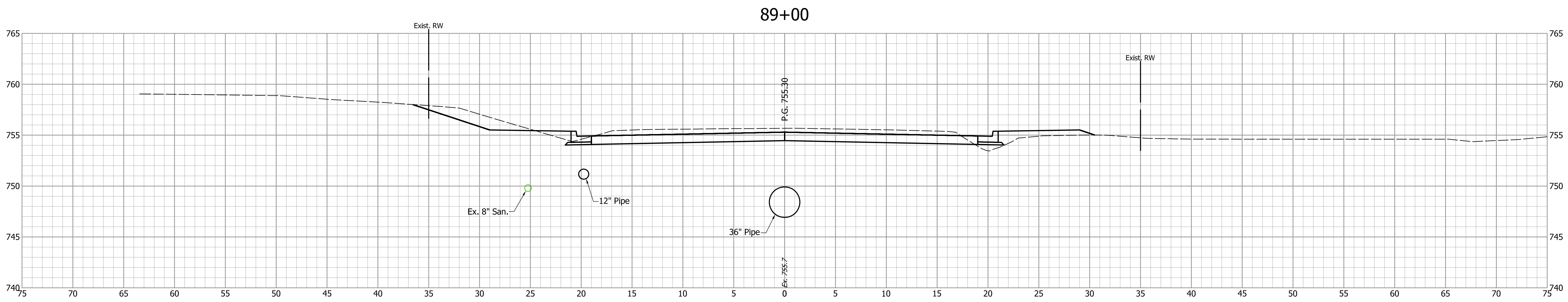
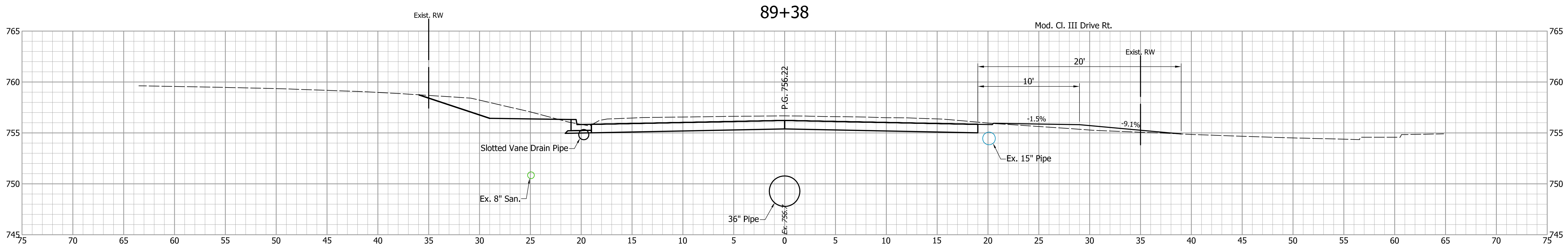


88+22



S:\2017\03\2017-401\_Sr\_55\_Selam\_1600873\Production Drawings\17-Cross Sections\17-Cross Sections.dwg, 2017-401-01-Corridor-Model\SR-56-Section Sheet - (17)\_2/4/2018 8:46:51 AM

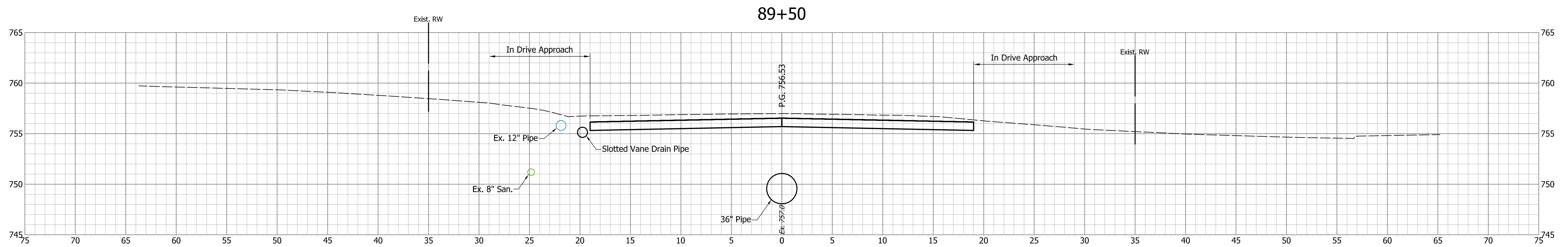
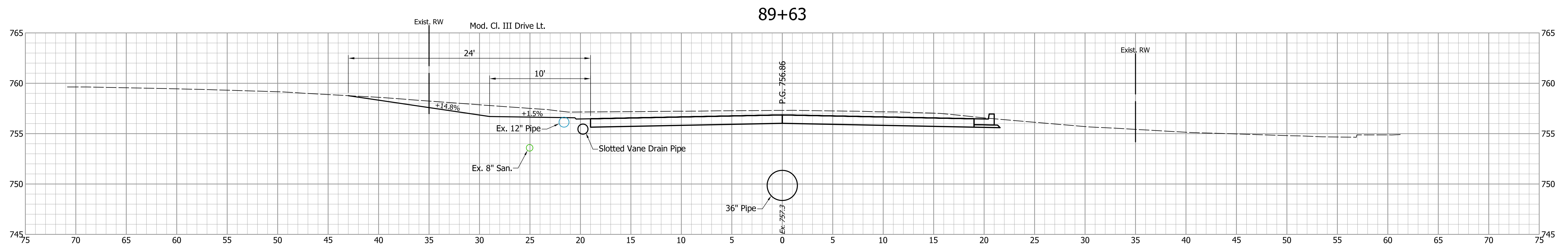
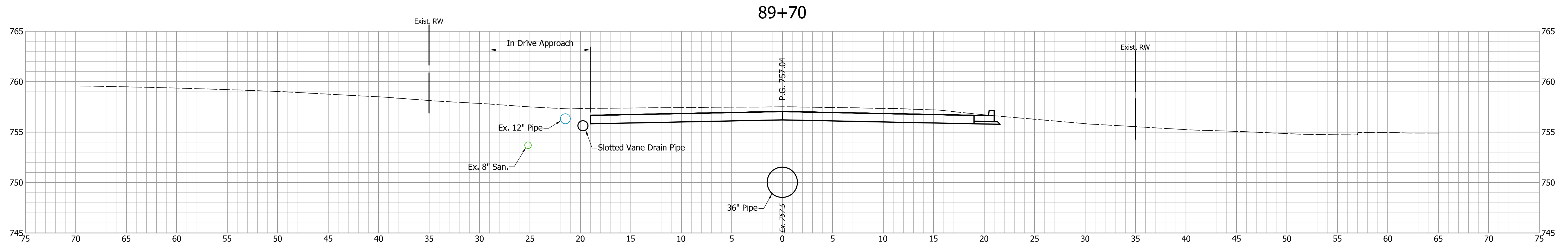
DESIGNED: JGP CHECKED: GRW		DRAWN: JGP CHECKED: GRW		INDIANA DEPARTMENT OF TRANSPORTATION  CROSS SECTION S.R. 56		HORIZONTAL SCALE 1" = 5'		BRIDGE FILE	
						VERTICAL SCALE 1" = 5'		DESIGNATION 1600873	
						SURVEY BOOK R-39905		SHEETS 148 of --- PROJECT 1600873	



S:\2017\03\2017-401\_Sr\_55\_Selam\_160873\Production Drawings\17-Cross Sections\17-Cross Sections\2017-401-01-Cross Sections.dwg, 2017-401-01-Cross Sections.dwg, Section Sheet - (18), 2/4/2018 8:46:58 AM

<b>INDIANA</b> <b>DEPARTMENT OF TRANSPORTATION</b>		HORIZONTAL SCALE 1" = 5' VERTICAL SCALE 1" = 5'	BRIDGE FILE DESIGNATION 1600873
<b>CROSS SECTION</b> <b>S.R. 56</b>		SURVEY BOOK CONTRACT R-39905	
DESIGNED: JGP CHECKED: GRW		DRAWN: JGP CHECKED: GRW	
SHEETS 149 of --- PROJECT 1600873			

S:\2017\03\2017-401\_Sr\_56\_Salem\_1600873\Production Drawings\17-Cross Sections\17-401-01-Cross Sections.dwg, 2017-401-01-Cross Sections.dwg, Section Sheet - (19) - 2/4/2018 8:50:06 AM



--	--

DESIGNED: JGP	DRAWN: JGP
CHECKED: GRW	CHECKED: GRW

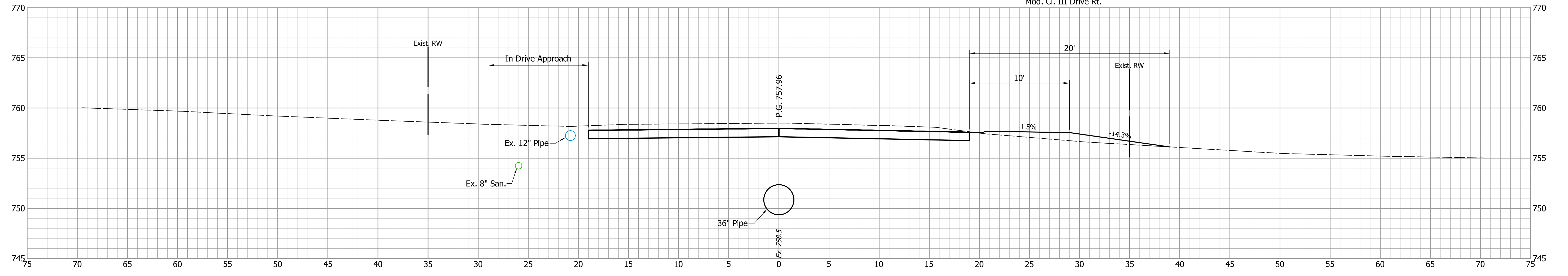
**INDIANA  
DEPARTMENT OF TRANSPORTATION**

**CROSS SECTION  
S.R. 56**

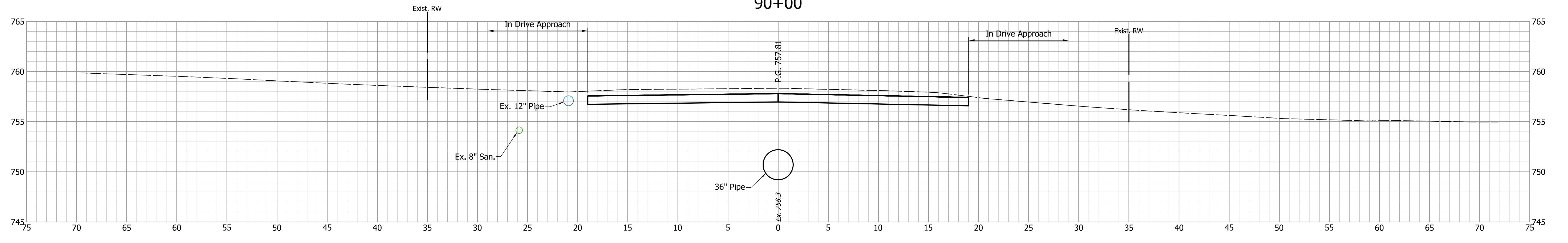
HORIZONTAL SCALE 1" = 5'	BRIDGE FILE
VERTICAL SCALE 1" = 5'	DESIGNATION 1600873
SURVEY BOOK	SHEETS 150 of ---
CONTRACT R-39905	PROJECT 1600873

90+06

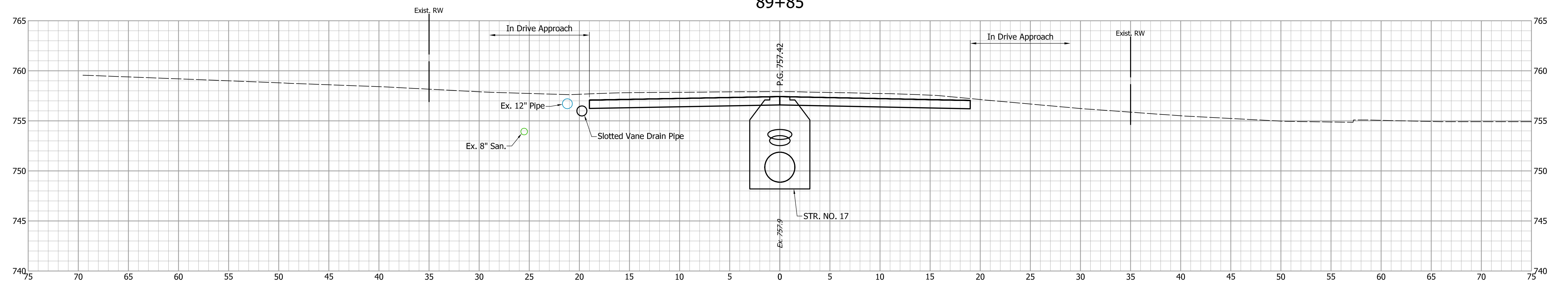
Mod. Cl. III Drive Rt.



90+00



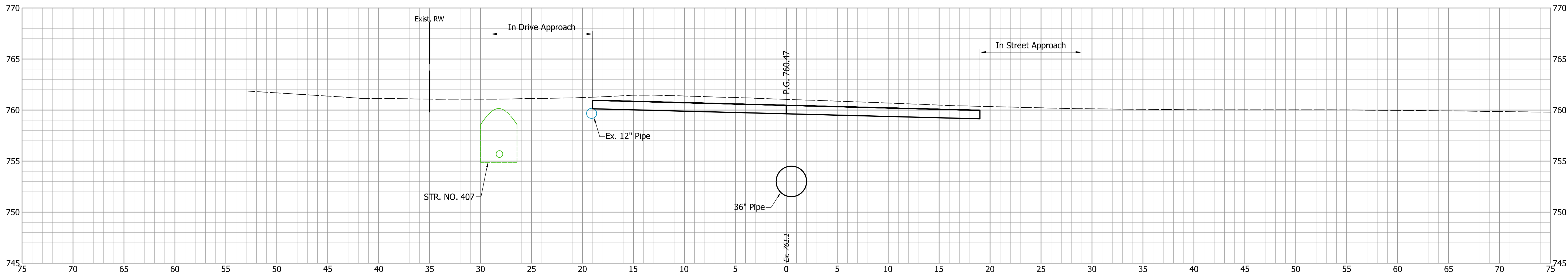
89+85



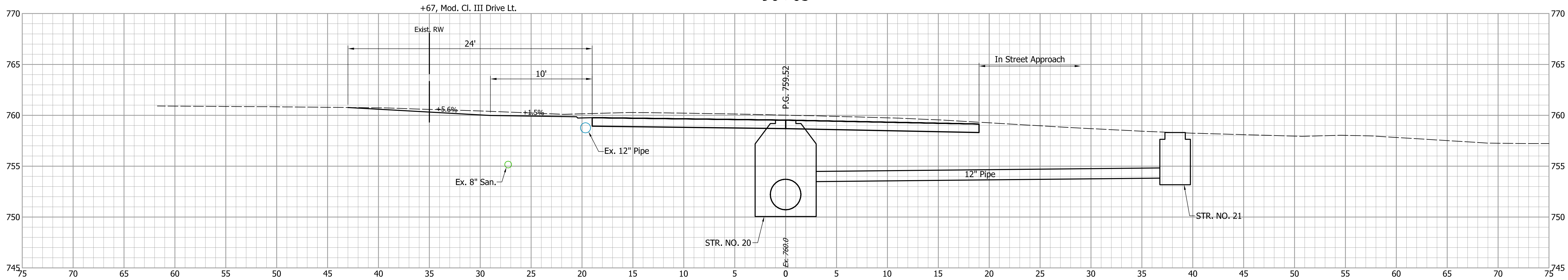
S:\2017\901\2017-401\_Sr\_55\_Salem\_1600873\Production Drawings\17-Cross Sections\17-Cross Sections\90+06 - Section Sheet - (D) - 2/4/2020 8:50:13 AM

			<p><b>INDIANA</b> <b>DEPARTMENT OF TRANSPORTATION</b></p>	<table border="1" style="width: 100%; border-collapse: collapse;"> <tr> <td>HORIZONTAL SCALE</td> <td>BRIDGE FILE</td> </tr> <tr> <td>1" = 5'</td> <td></td> </tr> <tr> <td>VERTICAL SCALE</td> <td>DESIGNATION</td> </tr> <tr> <td>1" = 5'</td> <td>1600873</td> </tr> </table>	HORIZONTAL SCALE	BRIDGE FILE	1" = 5'		VERTICAL SCALE	DESIGNATION	1" = 5'	1600873				
HORIZONTAL SCALE	BRIDGE FILE															
1" = 5'																
VERTICAL SCALE	DESIGNATION															
1" = 5'	1600873															
			<p><b>CROSS SECTION</b> <b>S.R. 56</b></p>	<table border="1" style="width: 100%; border-collapse: collapse;"> <tr> <td>SURVEY BOOK</td> <td colspan="2">SHEETS</td> </tr> <tr> <td></td> <td>151</td> <td>of ----</td> </tr> <tr> <td>CONTRACT</td> <td colspan="2">PROJECT</td> </tr> <tr> <td>R-39905</td> <td colspan="2">1600873</td> </tr> </table>	SURVEY BOOK	SHEETS			151	of ----	CONTRACT	PROJECT		R-39905	1600873	
SURVEY BOOK	SHEETS															
	151	of ----														
CONTRACT	PROJECT															
R-39905	1600873															
DESIGNED: JGP	DRAWN: JGP															
CHECKED: GRW	CHECKED: GRW															

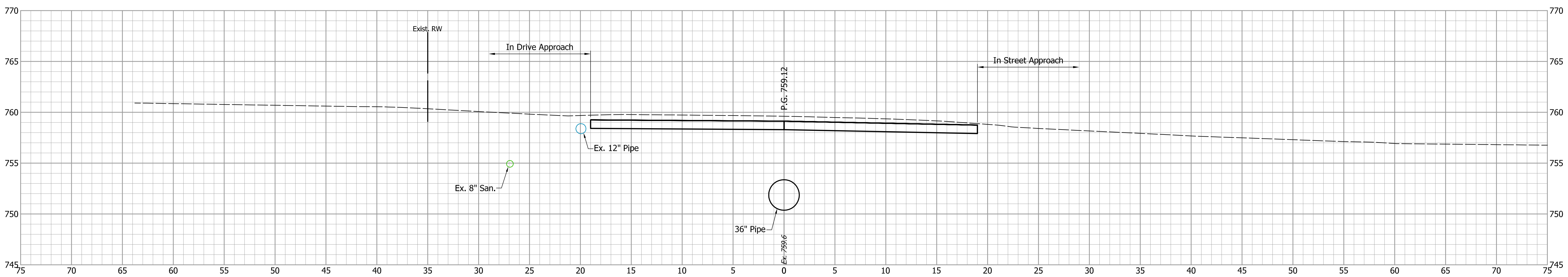
91+00



90+65



90+50



DESIGNED: JGP DRAWN: JGP  
 CHECKED: GRW CHECKED: GRW

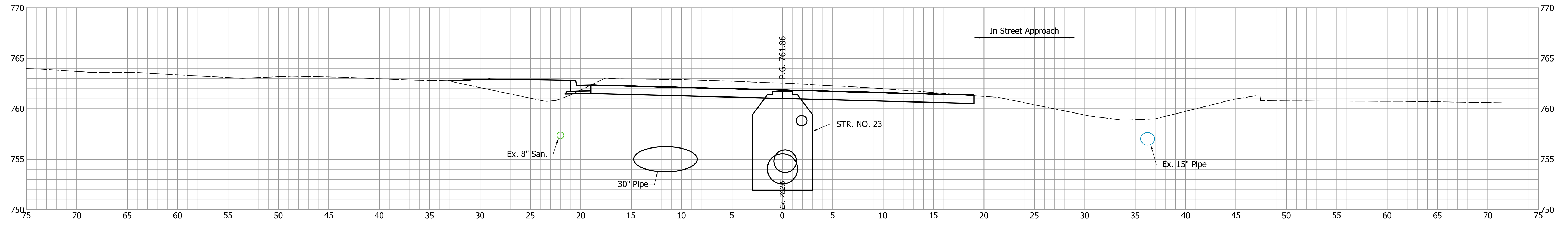
INDIANA  
 DEPARTMENT OF TRANSPORTATION  
 CROSS SECTION  
 S.R. 56

HORIZONTAL SCALE 1" = 5'	BRIDGE FILE
VERTICAL SCALE 1" = 5'	DESIGNATION 1600873
SURVEY BOOK	SHEETS 152 of ----
CONTRACT R-39905	PROJECT 1600873

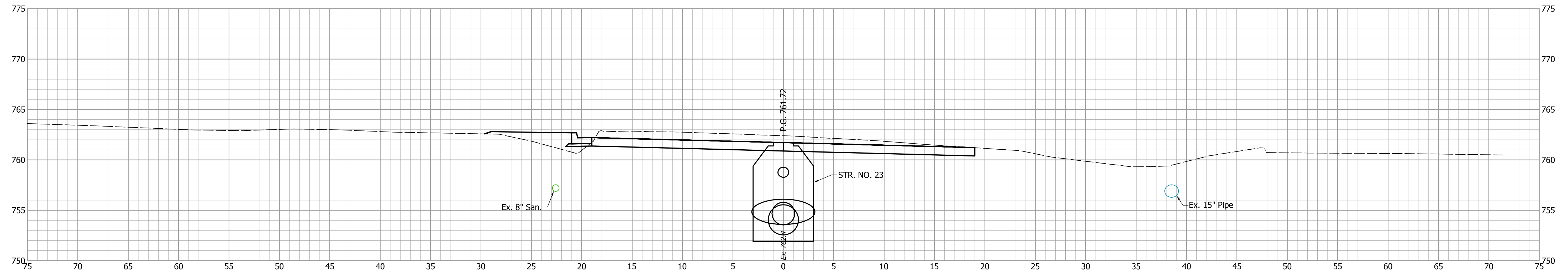
S:\2017\910317\910317-401\_Sr 56\_Selma\_1600873\Production Drawings\17-Cross Section\910317-401-Cross Section.dwg, 2017-10-11, Conductor Model SR 56 - Section Sheet - (2), 2/4/2018 8:50:20 AM



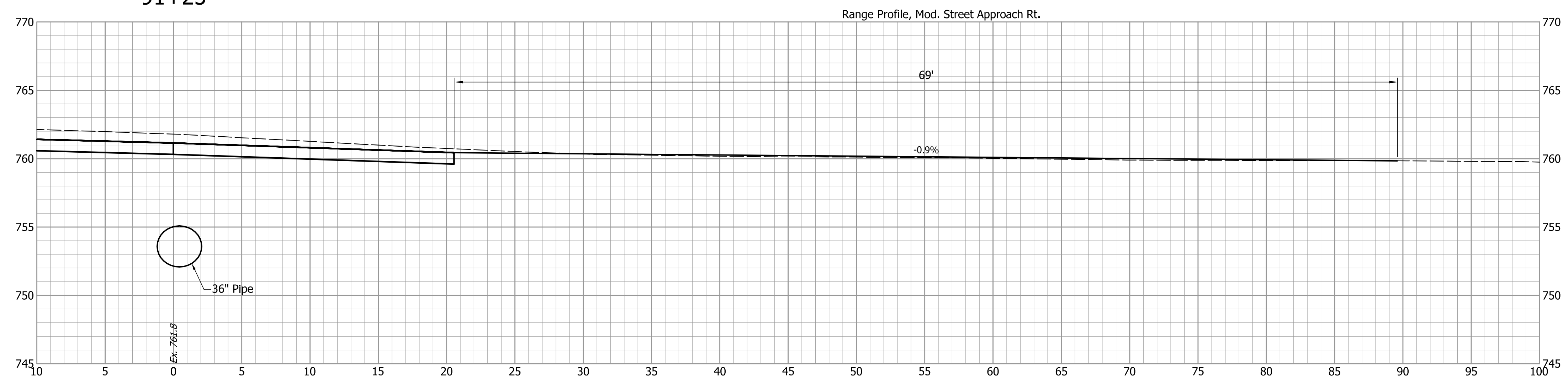
91+50



91+45



91+25



INDIANA  
DEPARTMENT OF TRANSPORTATION

CROSS SECTION  
S.R. 56

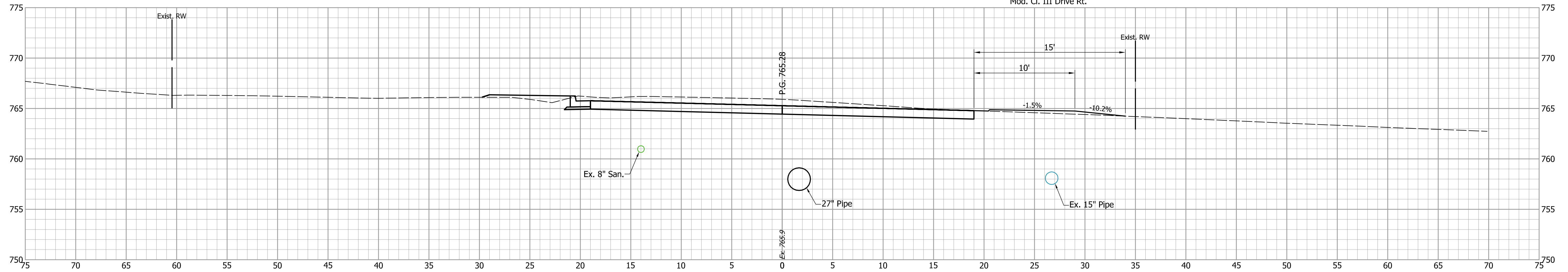
DESIGNED: JGP DRAWN: JGP  
CHECKED: GRW CHECKED: GRW

HORIZONTAL SCALE 1" = 5'	BRIDGE FILE
VERTICAL SCALE 1" = 5'	DESIGNATION 1600873
SURVEY BOOK	SHEETS 153 of ---
CONTRACT R-39905	PROJECT 1600873

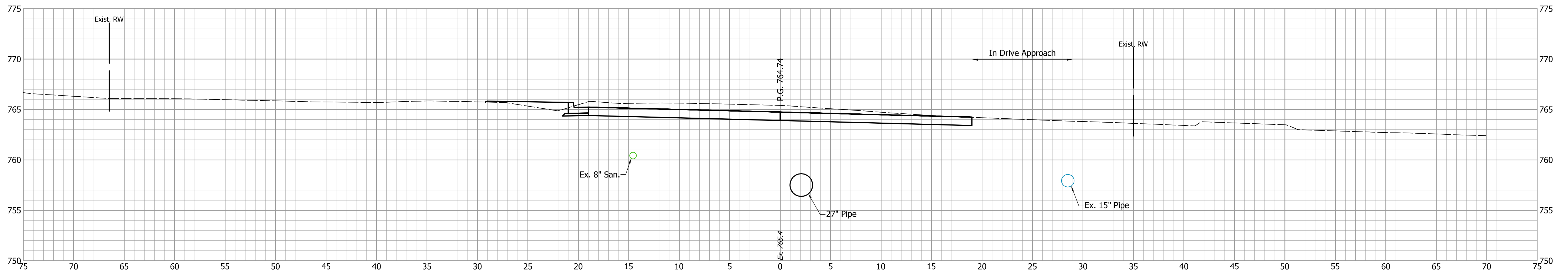
S:\2017\912017-401\_S.R. 56 Salem 1600873\Production Drawings\17-Cross Sections\2017-401-01-Cross Sections.dwg, 2017-401-01-Cross Sections.dwg, Section Sheet - (2), 2/4/2020 8:50:27 AM

92+68

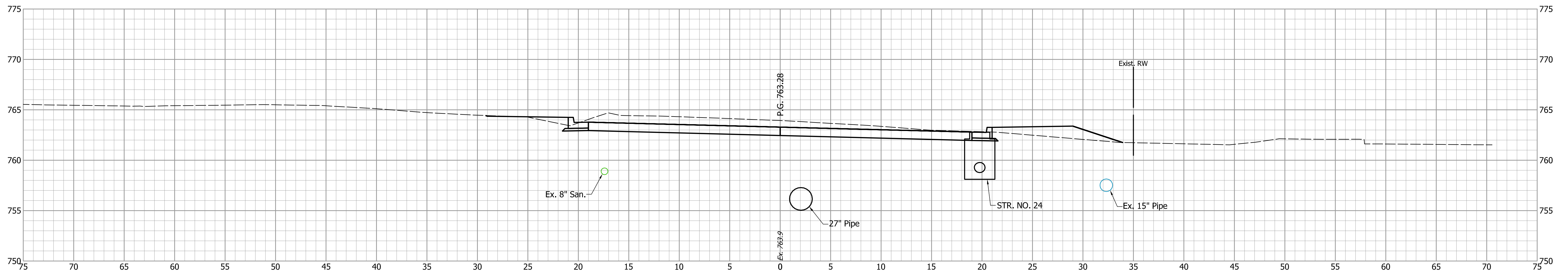
Mod. Cl. III Drive Rt.



92+50



92+00



INDIANA DEPARTMENT OF TRANSPORTATION

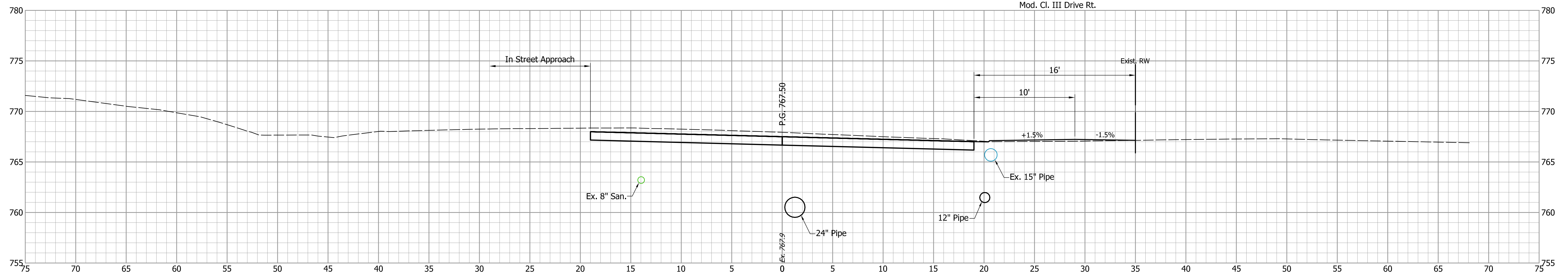
CROSS SECTION S.R. 56

DESIGNED: JGP DRAWN: JGP  
 CHECKED: GRW CHECKED: GRW

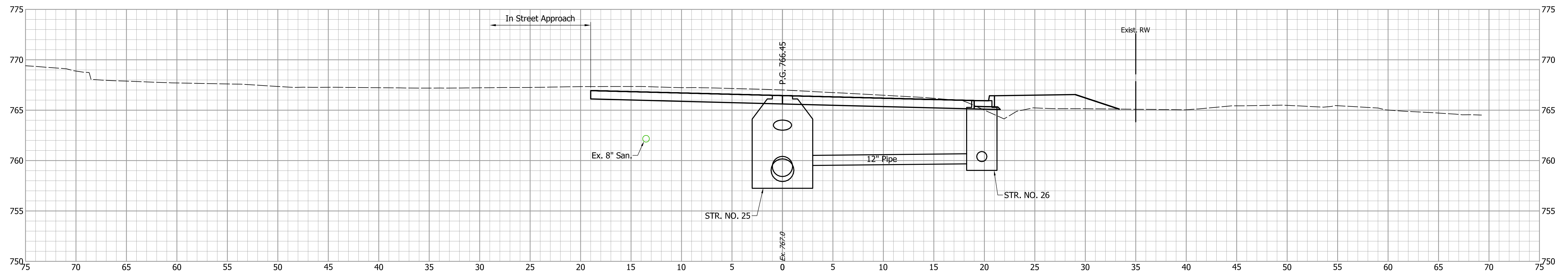
HORIZONTAL SCALE 1" = 5'	BRIDGE FILE
VERTICAL SCALE 1" = 5'	DESIGNATION 1600873
SURVEY BOOK	SHEETS 154 of ---
CONTRACT R-39905	PROJECT 1600873

S:\2017\92\9200\Drawings\17-Cross Sections\9200-Cross Sections.dwg, 2017-01-01, Corridor Model SR 56 - Section Sheet - (2), 2/4/2018 8:50:25 AM

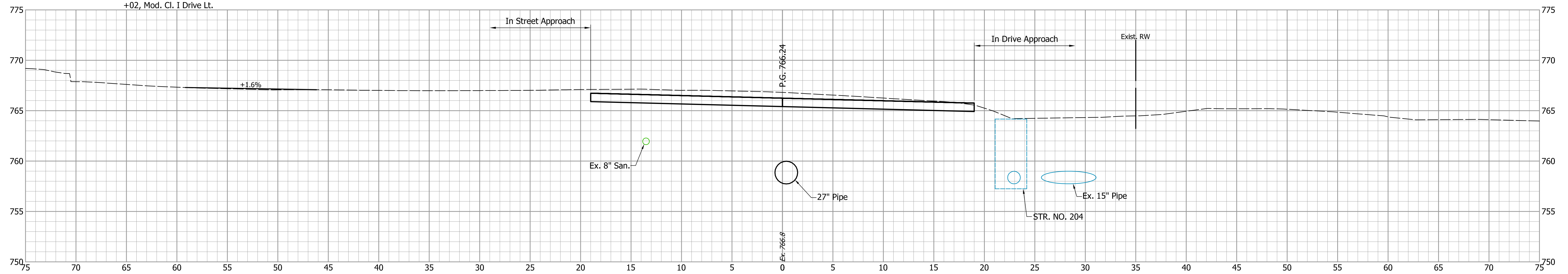
93+41



93+07



93+00



S:\2017\9307\2017-401\_Sr\_95\_Selam\_160873\Production Drawings\17-Cross Sections\93+00-Cross Sections.dwg, 2017-401-01-Corridor Model SR 56 - Section Sheet - CA, 2/4/2020 8:50:12 AM

--	--

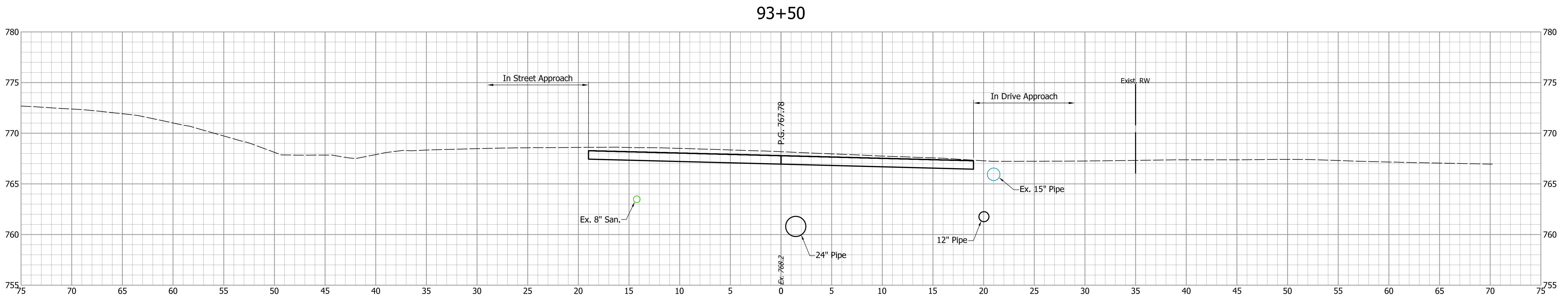
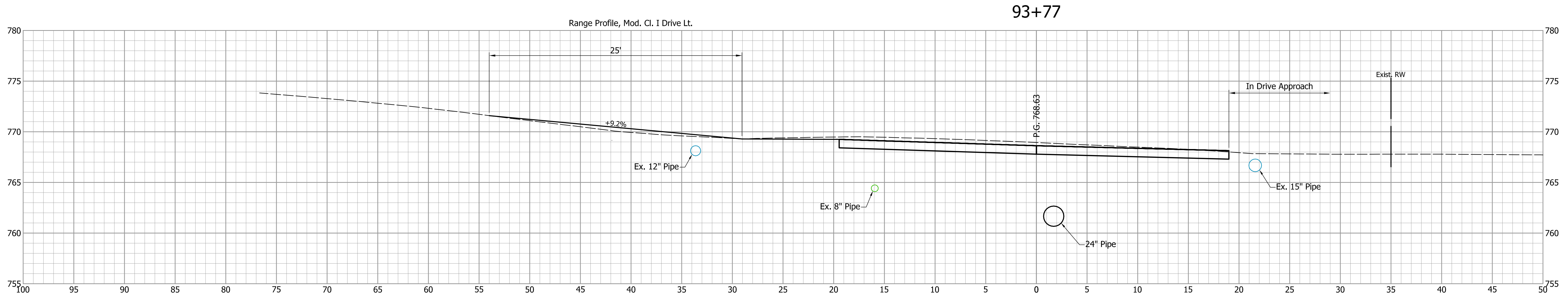
DESIGNED: JGP	DRAWN: JGP
CHECKED: GRW	CHECKED: GRW

**INDIANA  
DEPARTMENT OF TRANSPORTATION**

**CROSS SECTION  
S.R. 56**

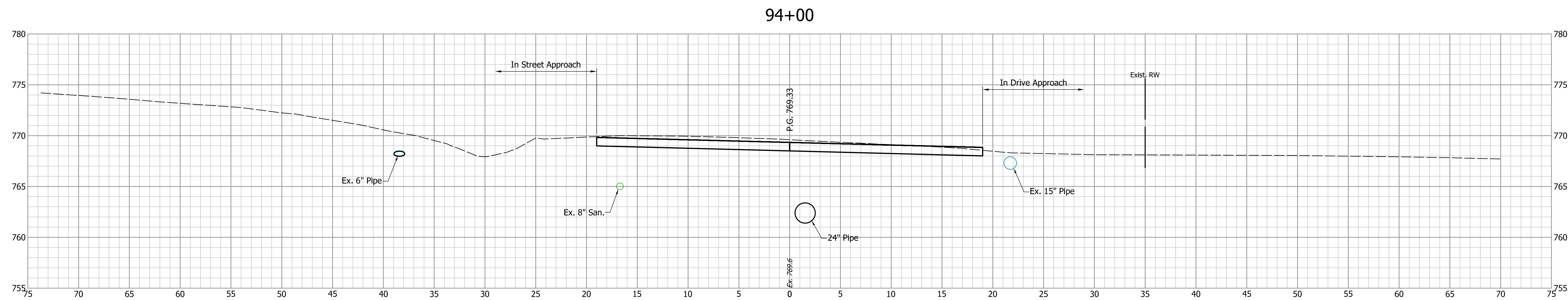
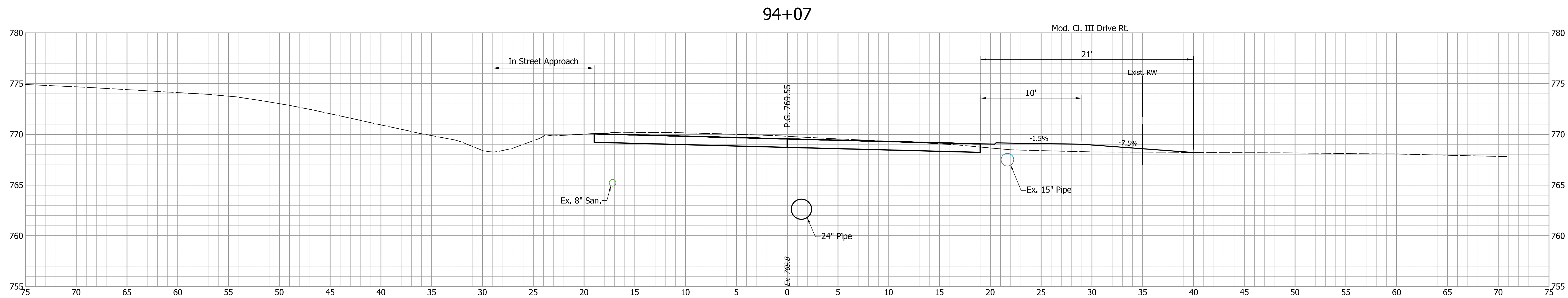
HORIZONTAL SCALE 1" = 5'	BRIDGE FILE
VERTICAL SCALE 1" = 5'	DESIGNATION 1600873
SURVEY BOOK	SHEETS 155 of ----
CONTRACT R-39905	PROJECT 1600873

S:\2017\03\2017-401\_Sr\_56\_Selma\_160873\Production Drawings\17-Cross Sections\2017-401-01-Cross Sections\2017-401-01-Cross Section-66-Section Sheet - (24).dwg, 2/4/2020 8:59:49 AM



<b>INDIANA</b> <b>DEPARTMENT OF TRANSPORTATION</b>		HORIZONTAL SCALE 1" = 5' VERTICAL SCALE 1" = 5'	BRIDGE FILE DESIGNATION 1600873
<b>CROSS SECTION</b> <b>S.R. 56</b>		SURVEY BOOK CONTRACT R-39905	
DESIGNED: JGP CHECKED: GRW		DRAWN: JGP CHECKED: GRW	
SHEETS 156 of ---		PROJECT 1600873	

S:\2017\03\2017-401\_Sr\_56\_Selma\_1600873\Production Drawings\17-Cross Sections\401-Cross Sections.dwg, 2017-401-01-Cross-Model-56-Section-Sheet - (2) - 2/4/2020 8:50:57 AM



--	--

DESIGNED: JGP	DRAWN: JGP
CHECKED: GRW	CHECKED: GRW

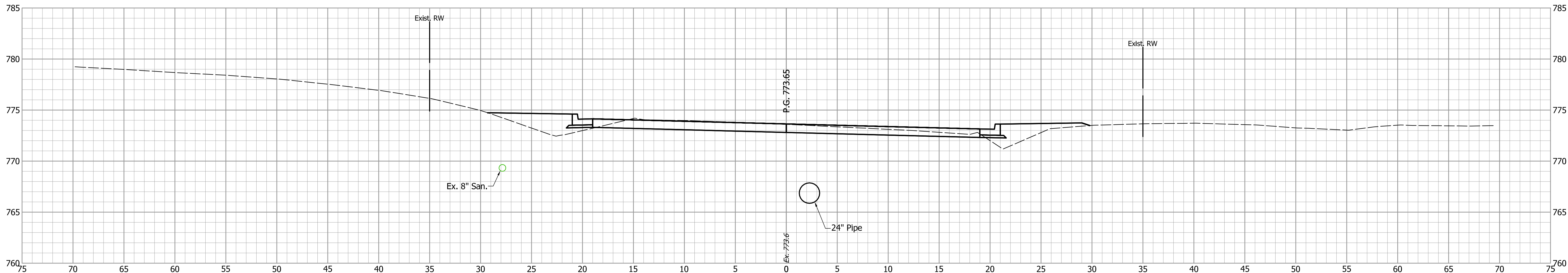
**INDIANA  
DEPARTMENT OF TRANSPORTATION**

**CROSS SECTION  
S.R. 56**

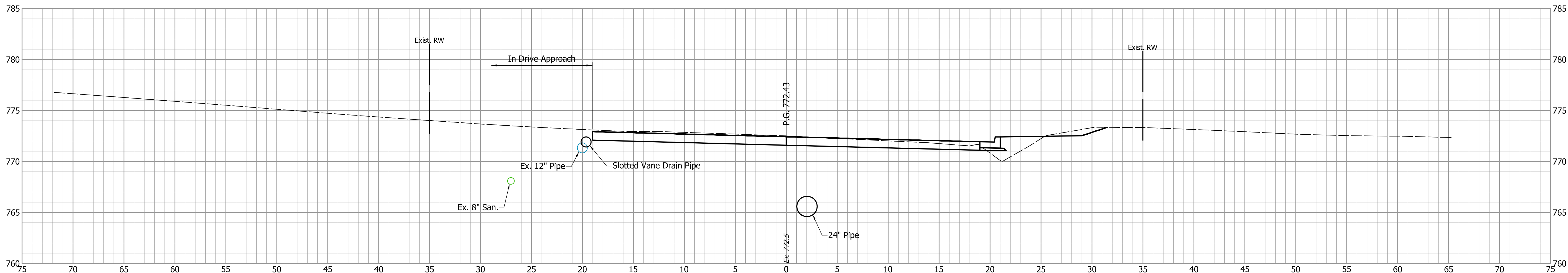
HORIZONTAL SCALE 1" = 5'	BRIDGE FILE
VERTICAL SCALE 1" = 5'	DESIGNATION 1600873
SURVEY BOOK	SHEETS 157 of ---
CONTRACT R-39905	PROJECT 1600873



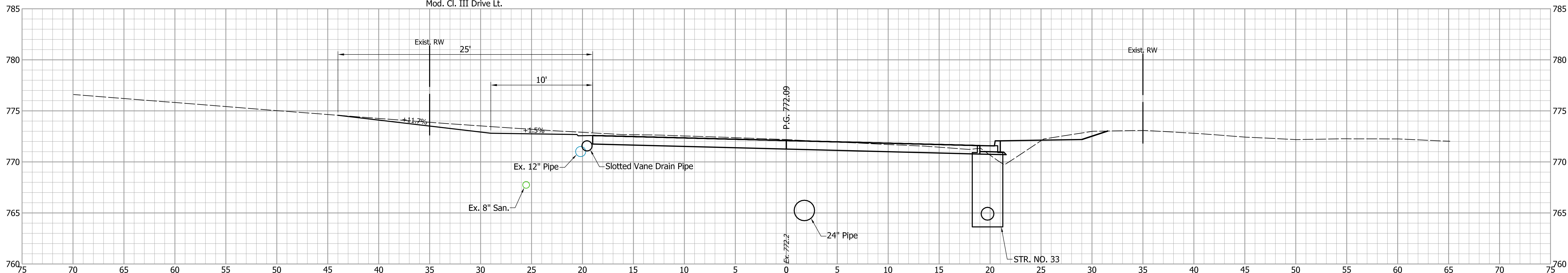
95+40



95+00



94+89



S:\2017\9401\2017-401\_Sr\_95\_Selam\_160873\Production Drawings\17-Cross Sections\94+89-Cross Section.dwg, 2017-10-01, Corridor Model SR 56 - Section Sheet - (25) - 2/4/2018 8:51:11 AM

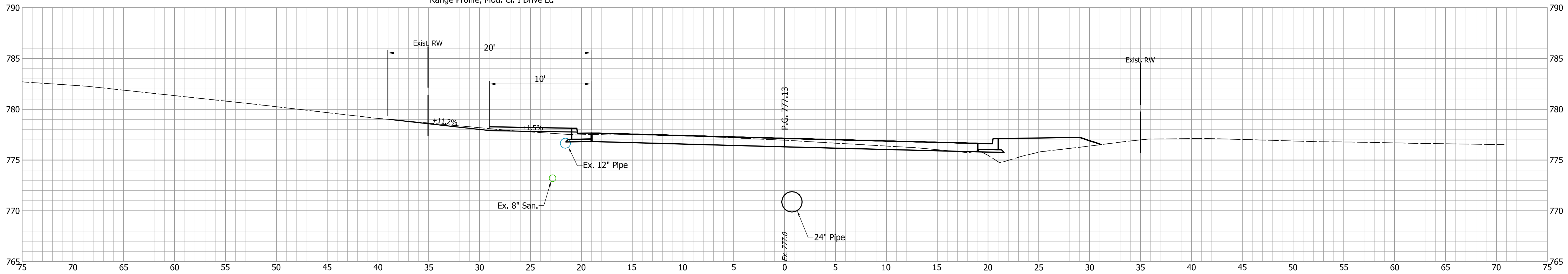
<b>INDIANA DEPARTMENT OF TRANSPORTATION</b>		HORIZONTAL SCALE 1" = 5' VERTICAL SCALE 1" = 5' BRIDGE FILE DESIGNATION 1600873	
<b>CROSS SECTION S.R. 56</b>		SURVEY BOOK CONTRACT R-39905 SHEETS 159 of --- PROJECT 1600873	
DESIGNED: JGP CHECKED: GRW	DRAWN: JGP CHECKED: GRW		



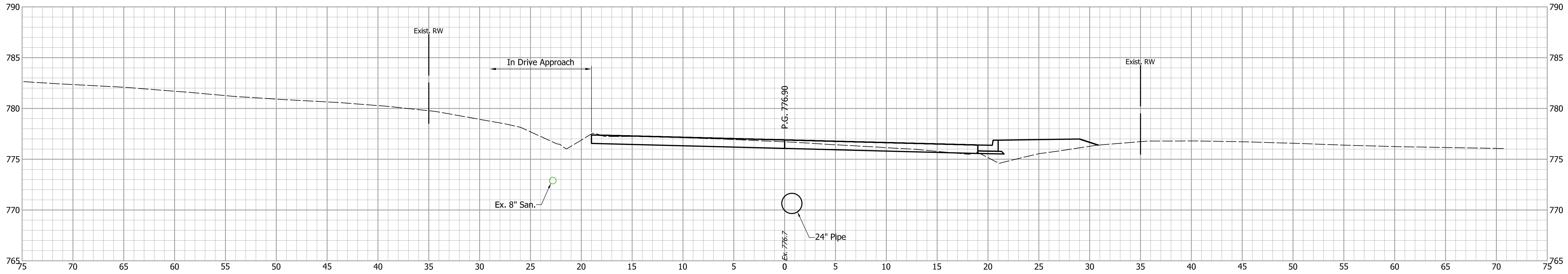


96+58

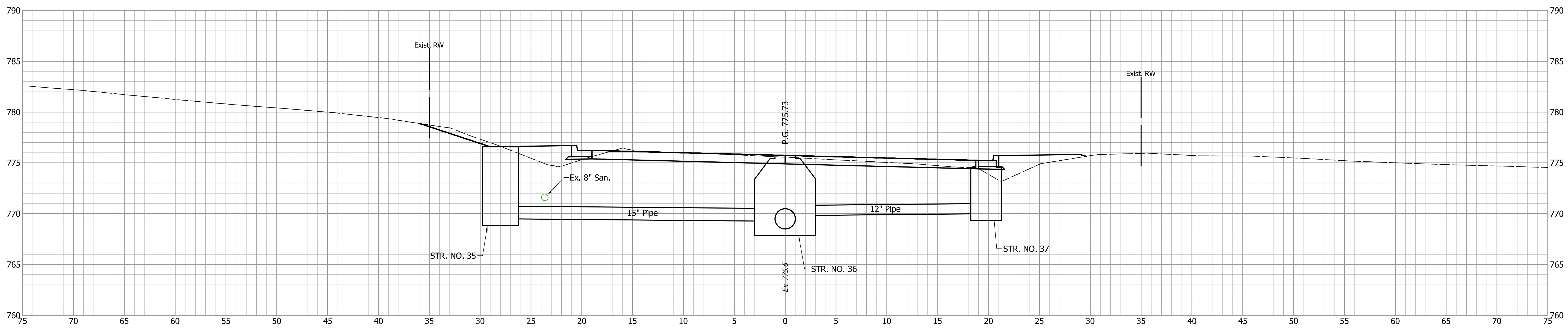
Range Profile, Mod. Cl. I Drive Lt.



96+50



96+10



S:\2017\proj\2017-401\_Sr\_55\_Selam\_160873\Production Drawings\17-Cross Sections\17-Cross Sections\2017-401-01-Cross Sections.dwg, 2017-10-01, Corridor Model SR 56 - Section Sheet - (28) - 2/4/2020 8:51:26 AM

--	--

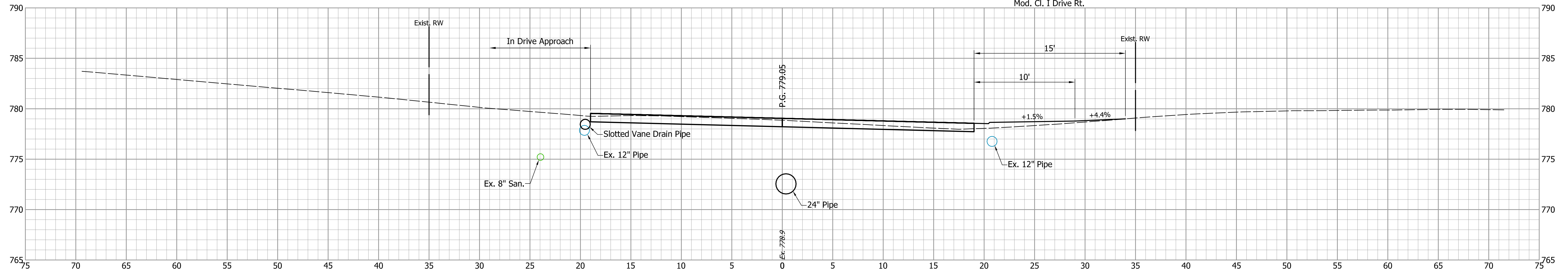
DESIGNED: JGP	DRAWN: JGP
CHECKED: GRW	CHECKED: GRW

**INDIANA  
DEPARTMENT OF TRANSPORTATION**

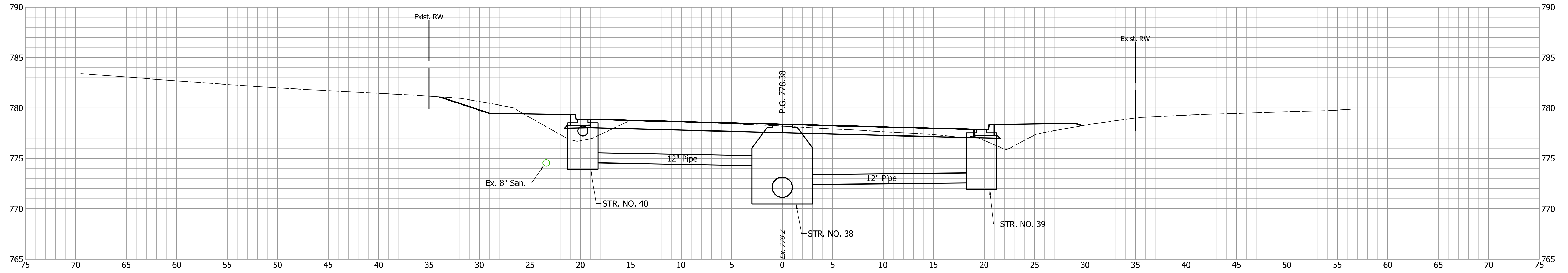
**CROSS SECTION  
S.R. 56**

HORIZONTAL SCALE 1" = 5'	BRIDGE FILE
VERTICAL SCALE 1" = 5'	DESIGNATION 1600873
SURVEY BOOK	SHEETS 161 of ---
CONTRACT R-39905	PROJECT 1600873

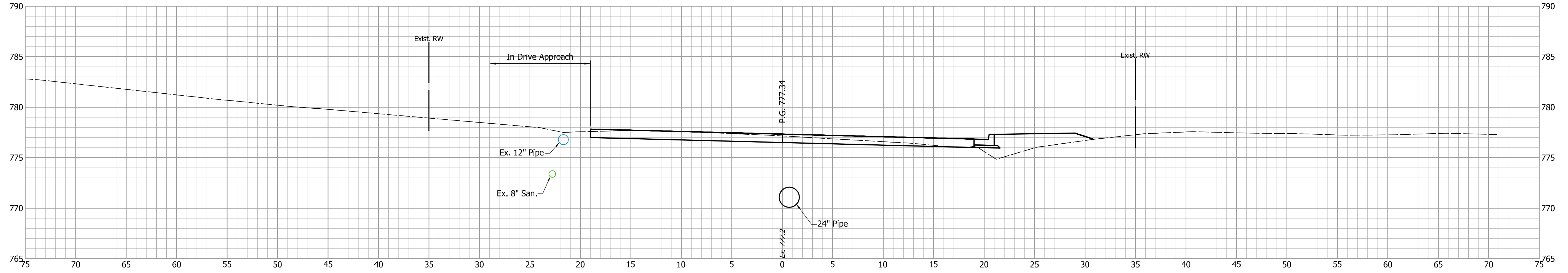
97+24



97+01



96+65



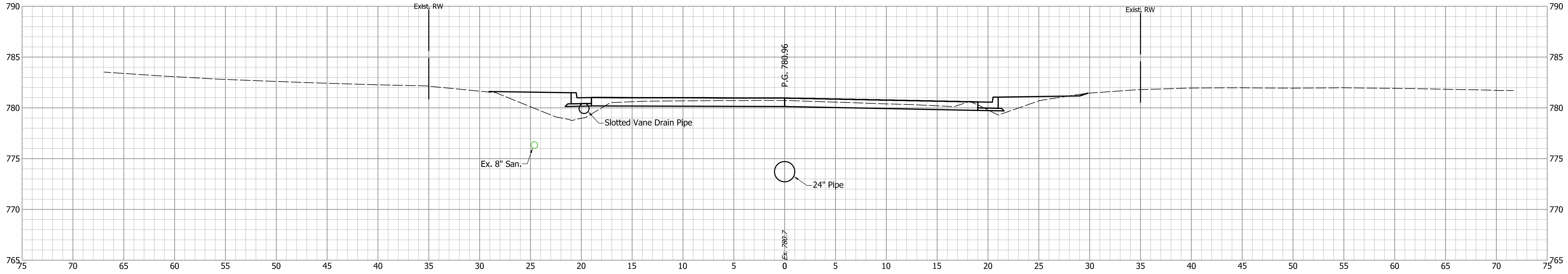
S:\2017\9724\9724-01-Cross Section.dwg, 2017-01-01, Corridor Model BR 96 - Section Sheet - (2), 2/4/2018 8:51:24 AM

<p><b>INDIANA DEPARTMENT OF TRANSPORTATION</b></p> <p><b>CROSS SECTION S.R. 56</b></p>		<p>HORIZONTAL SCALE 1" = 5'</p> <p>VERTICAL SCALE 1" = 5'</p> <p>SURVEY BOOK R-39905</p>	<p>BRIDGE FILE DESIGNATION 1600873</p> <p>SHEETS 162 of --- PROJECT 1600873</p>
<p>DESIGNED: JGP</p> <p>CHECKED: GRW</p>	<p>DRAWN: JGP</p> <p>CHECKED: GRW</p>		

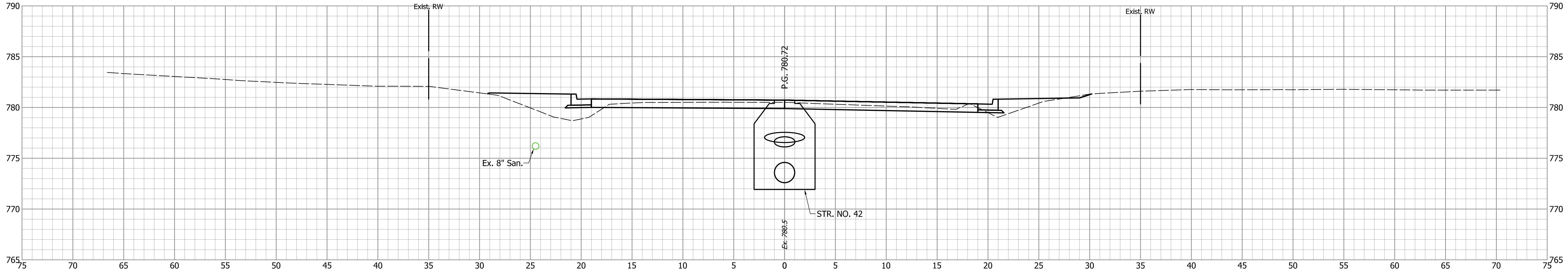


S:\2017\03\2017-401\_SR\_56\_Selma\_160873\Production Drawings\17-Cross Sections\2017-401-01-Cross Sections.dwg, 2017-401-01-Cross Sections.dwg, Section Sheet - (3), 2/4/2020 8:51:48 AM

97+90



97+82



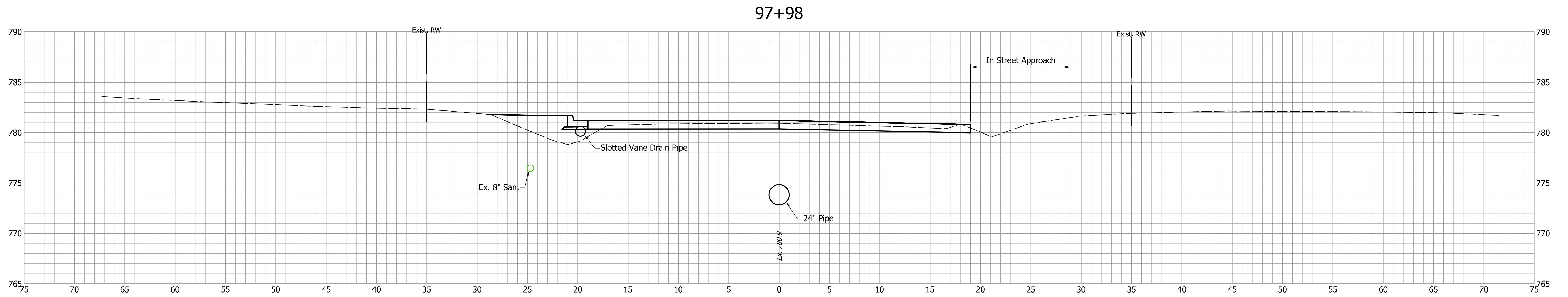
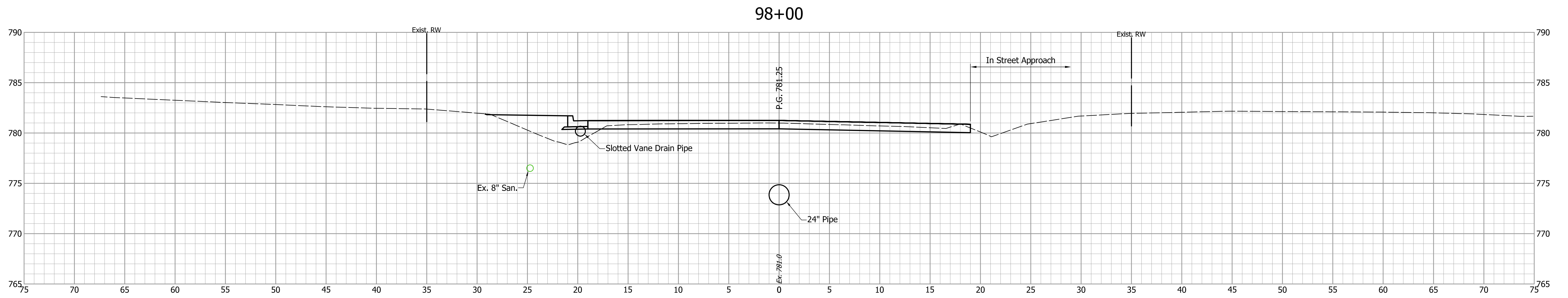
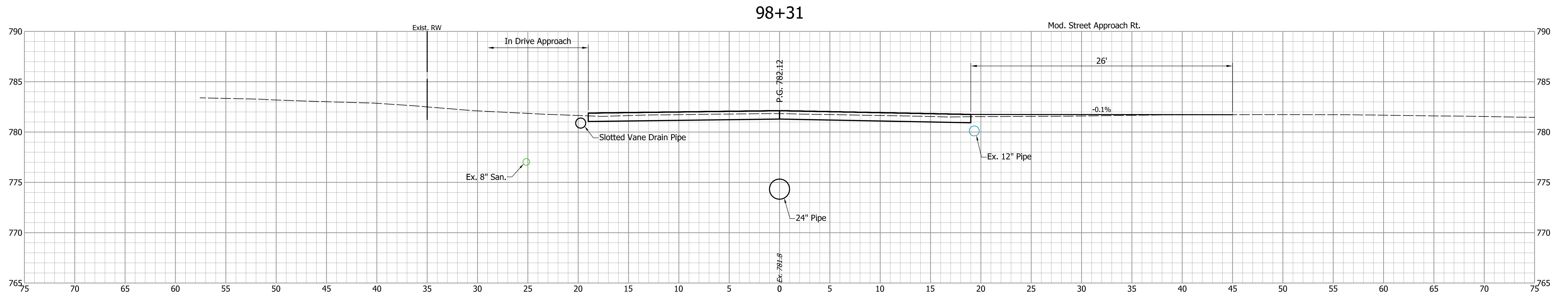
--	--

DESIGNED: JGP	DRAWN: JGP
CHECKED: GRW	CHECKED: GRW

INDIANA  
DEPARTMENT OF TRANSPORTATION

CROSS SECTION  
S.R. 56

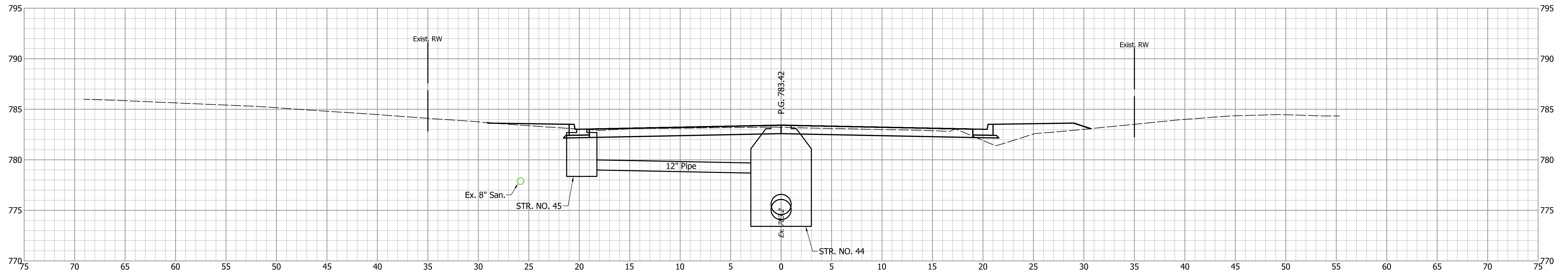
HORIZONTAL SCALE 1" = 5'	BRIDGE FILE
VERTICAL SCALE 1" = 5'	DESIGNATION 1600873
SURVEY BOOK	SHEETS 164 of ---
CONTRACT R-39905	PROJECT 1600873



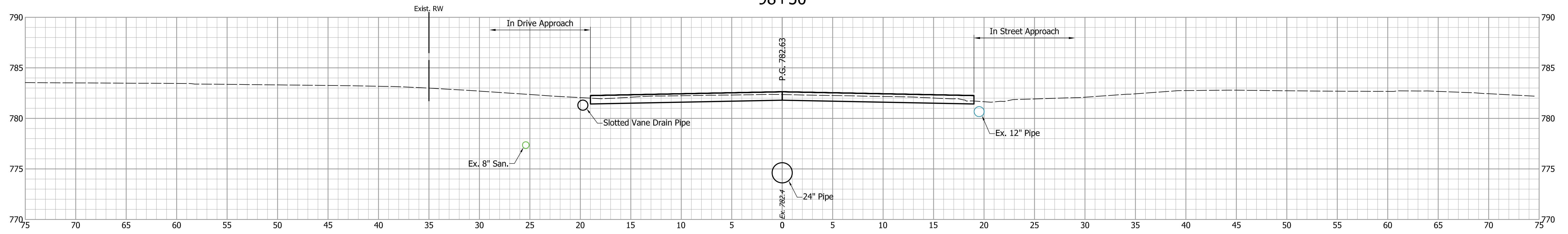
S:\2017\9831\2017-401\_Sr\_95\_Selam\_1600873\Production Drawings\17-Cross Sections\98+31-Cross Section.dwg, 2017-401-01-Corridor Model SR 95 - Section Sheet - (3/24/2020 05:15:54 AM)

<b>INDIANA DEPARTMENT OF TRANSPORTATION</b>		HORIZONTAL SCALE 1" = 5' VERTICAL SCALE 1" = 5'		BRIDGE FILE DESIGNATION 1600873	
<b>CROSS SECTION S.R. 56</b>		SURVEY BOOK CONTRACT R-39905		SHEETS 165 of --- PROJECT 1600873	
DESIGNED: JGP	DRAWN: JGP	CHECKED: GRW	CHECKED: GRW		

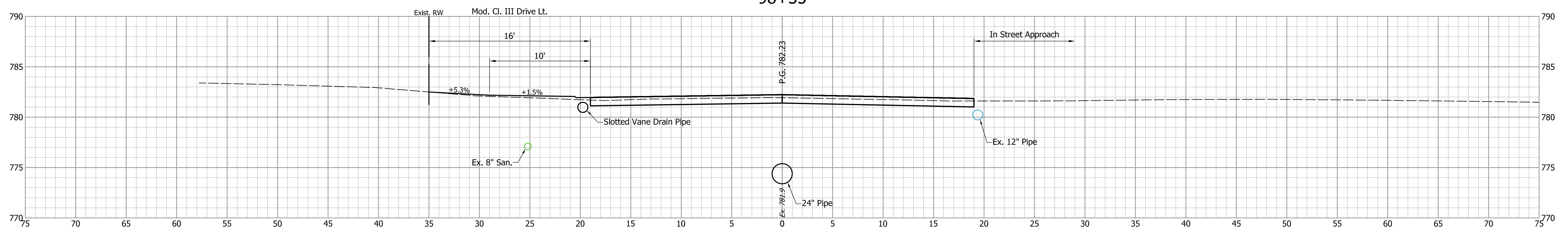
98+81



98+50



98+35



S:\2017\9835\2017-401\_Sr\_95\_Selam\_1600873\Production Drawings\17-Cross Sections\9835-401-Cross Sections.dwg, 2017-01-01, Corridor Model SR 95 - Section Sheet - (3), 2/4/2018 8:52:02 AM

--	--

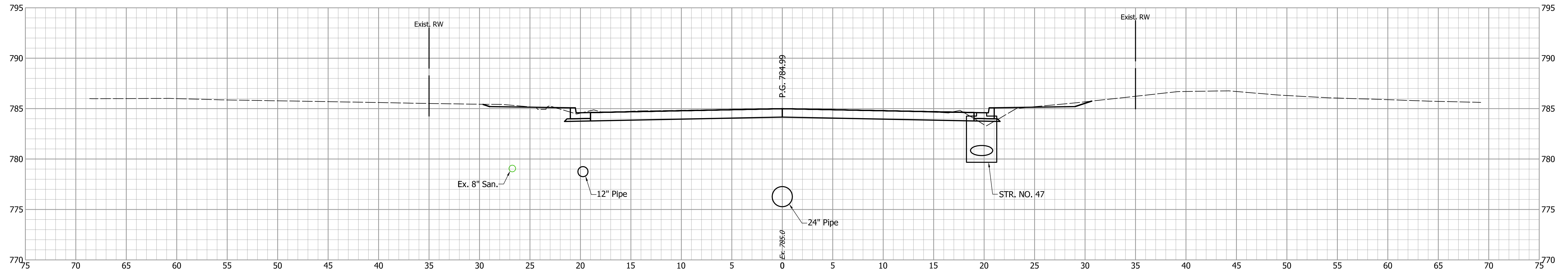
DESIGNED: JGP	DRAWN: JGP
CHECKED: GRW	CHECKED: GRW

**INDIANA  
DEPARTMENT OF TRANSPORTATION**

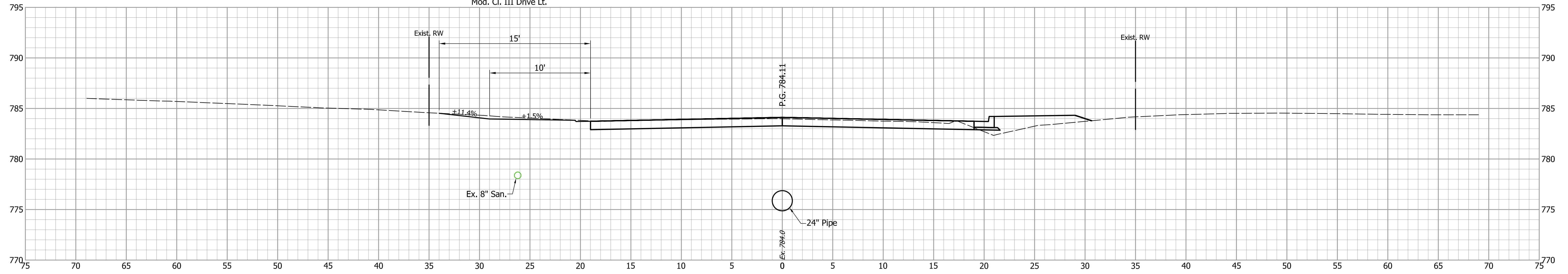
**CROSS SECTION  
S.R. 56**

HORIZONTAL SCALE 1" = 5'	BRIDGE FILE
VERTICAL SCALE 1" = 5'	DESIGNATION 1600873
SURVEY BOOK	SHEETS 166 of ----
CONTRACT R-39905	PROJECT 1600873

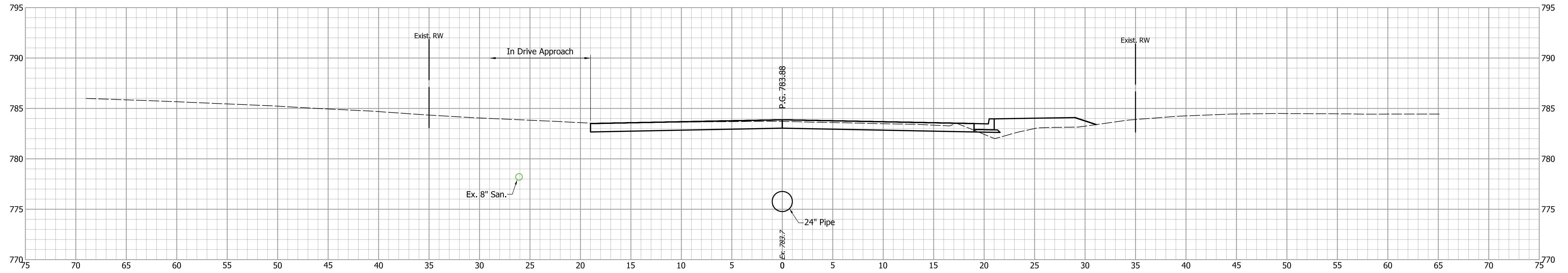
99+50



99+10



99+00



S:\2017\99\2017-401\_Sr\_56\_Salem\_1600873\Production Drawings\17-Cross Sections\2017-401-01-Cross Sections.dwg, 2017-10-01, Conductor Model SR 56 - Section Sheet - (3), 2/4/2018 8:52:09 AM

--	--

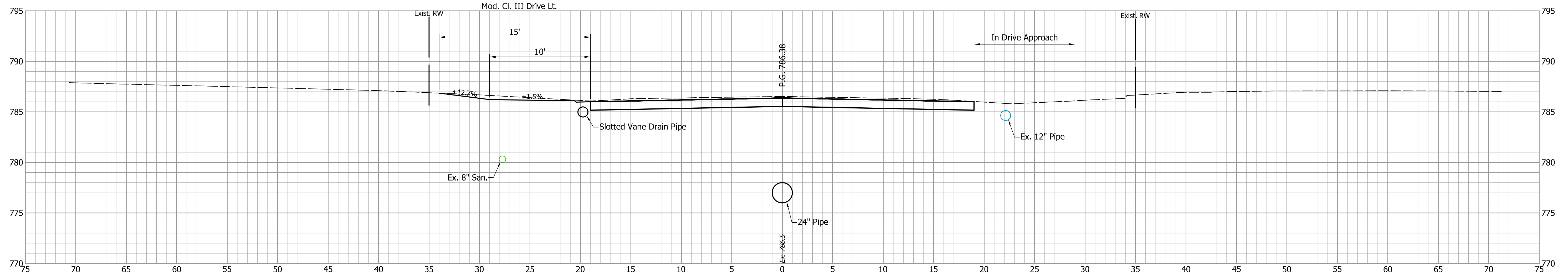
DESIGNED: JGP	DRAWN: JGP
CHECKED: GRW	CHECKED: GRW

**INDIANA  
DEPARTMENT OF TRANSPORTATION**

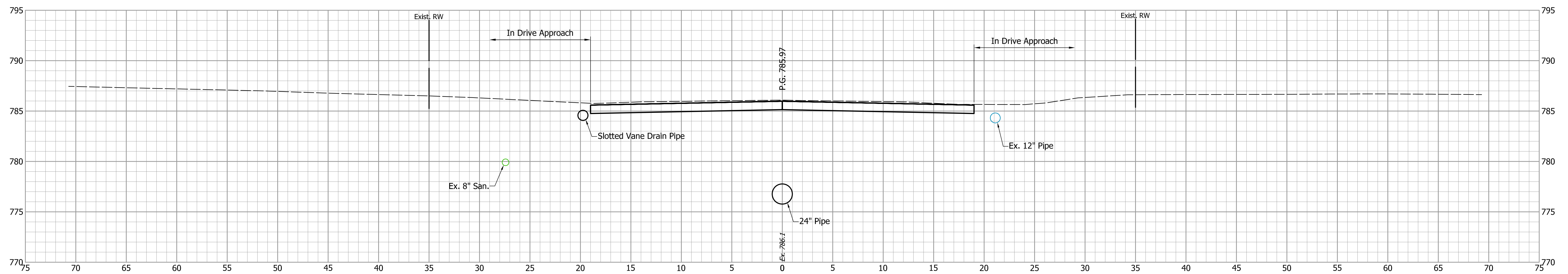
**CROSS SECTION  
S.R. 56**

HORIZONTAL SCALE 1" = 5'	BRIDGE FILE
VERTICAL SCALE 1" = 5'	DESIGNATION 1600873
SURVEY BOOK	SHEETS 167 of ---
CONTRACT R-39905	PROJECT 1600873

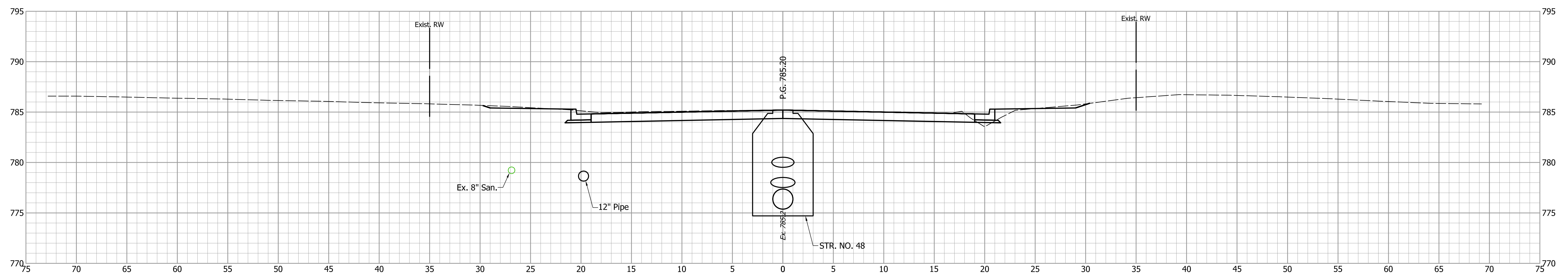
100+23



100+00



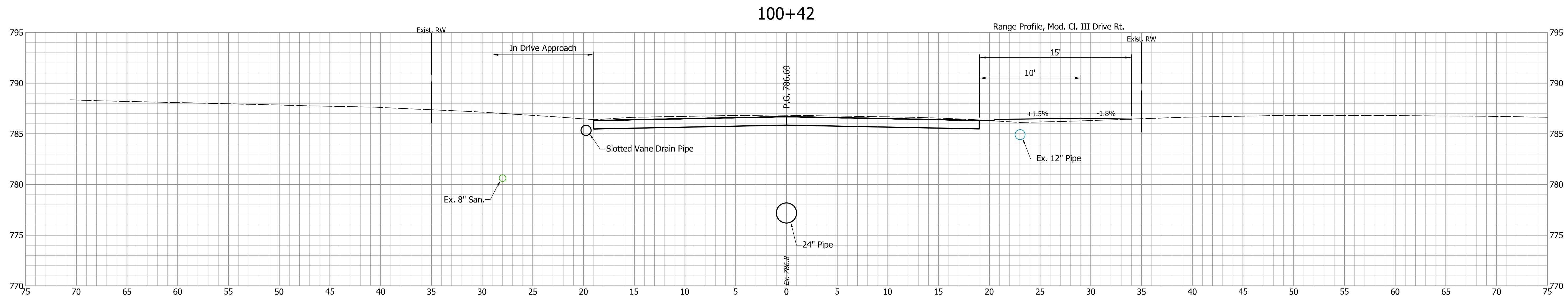
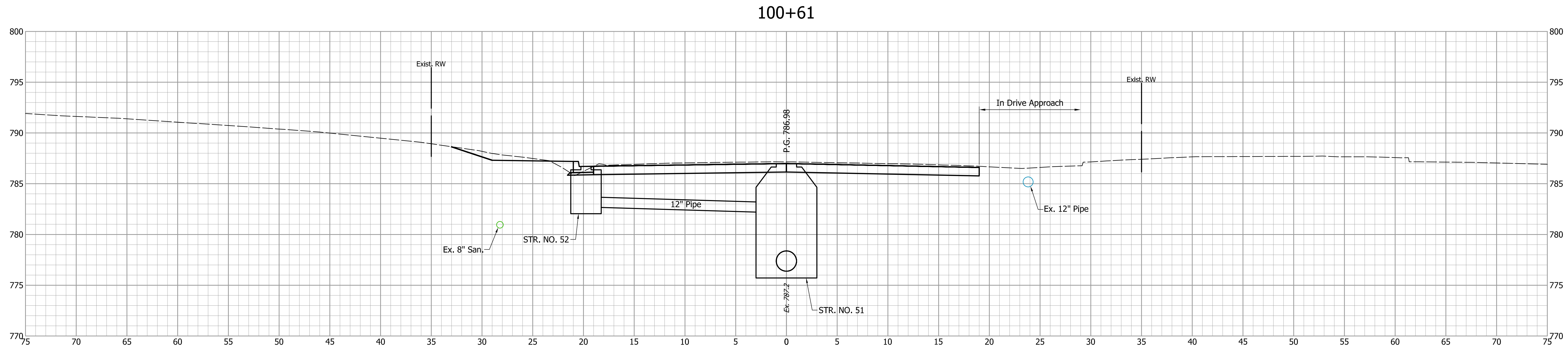
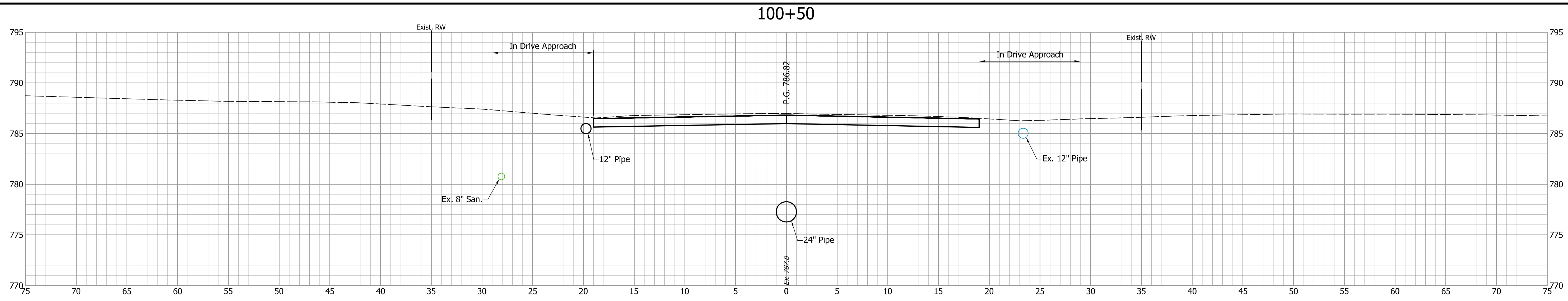
99+60



S:\2017\03\2017-401\_Sr\_55\_Salem\_160873\Production Drawings\17-Cross Sections\2017-401-01-Cross Sections.dwg, 2017-401-01-Cross Sections.dwg, Section Sheet - (3), 2/4/2018 8:52:16 AM

DESIGNED: JGP		DRAWN: JGP		INDIANA DEPARTMENT OF TRANSPORTATION		HORIZONTAL SCALE		BRIDGE FILE	
						1" = 5'			
CHECKED: GRW				CROSS SECTION S.R. 56		VERTICAL SCALE		DESIGNATION	
						1" = 5'		1600873	
						SURVEY BOOK		SHEETS	
						R-39905		168 of ---	
								PROJECT	
								1600873	

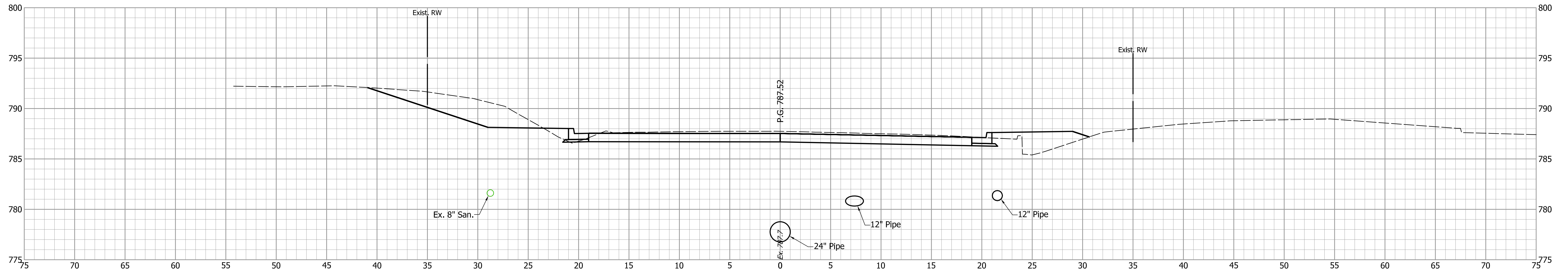




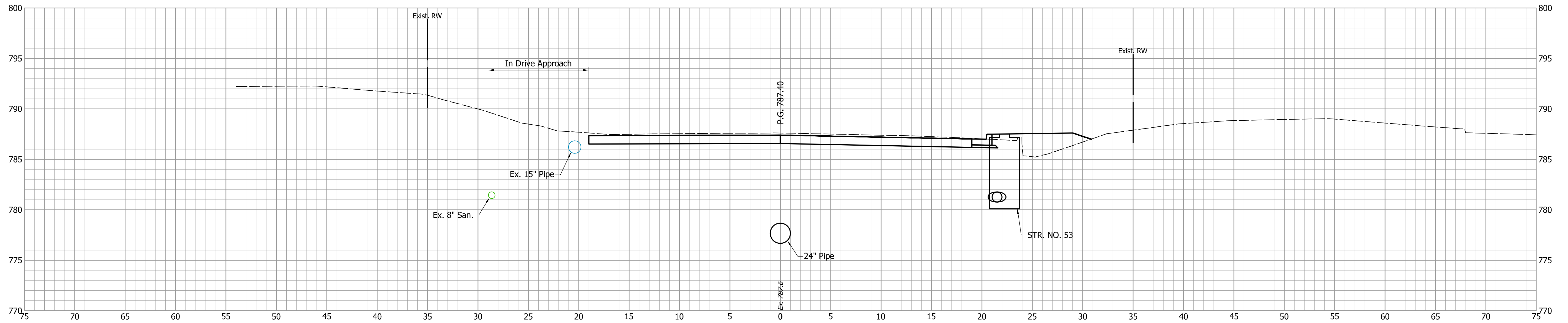
S:\2017\03\2017-401\_Sr\_55\_Selam\_1600873\Production Drawings\17-Cross Sections\17-Cross Sections.dwg, 2017-10-01, Conductor Model SR 56 - Section Sheet - (A), 2/4/2018 8:52:23 AM

<b>INDIANA DEPARTMENT OF TRANSPORTATION</b>		HORIZONTAL SCALE 1" = 5' VERTICAL SCALE 1" = 5' BRIDGE FILE	
<b>CROSS SECTION S.R. 56</b>		DESIGNATION 1600873	
DESIGNED: JGP      DRAWN: JGP CHECKED: GRW      CHECKED: GRW		SURVEY BOOK R-39905	
SHEETS 169 of --- PROJECT 1600873			

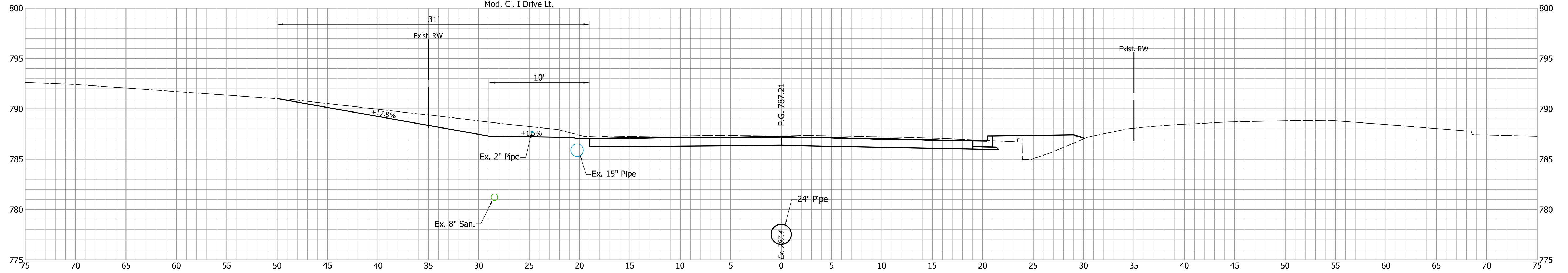
101+00



100+90



100+77



INDIANA  
DEPARTMENT OF TRANSPORTATION

CROSS SECTION  
S.R. 56

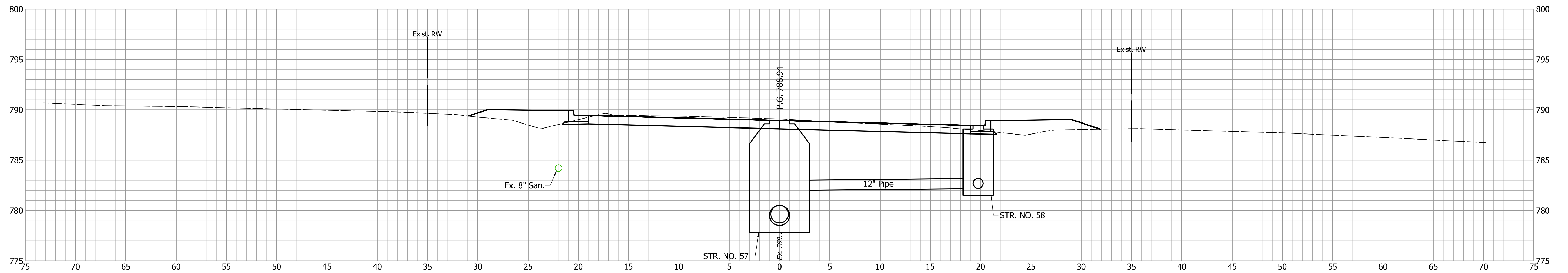
HORIZONTAL SCALE 1" = 5'	BRIDGE FILE
VERTICAL SCALE 1" = 5'	DESIGNATION 1600873
SURVEY BOOK	SHEETS 170 of ----
CONTRACT R-39905	PROJECT 1600873

DESIGNED: JGP	DRAWN: JGP
CHECKED: GRW	CHECKED: GRW

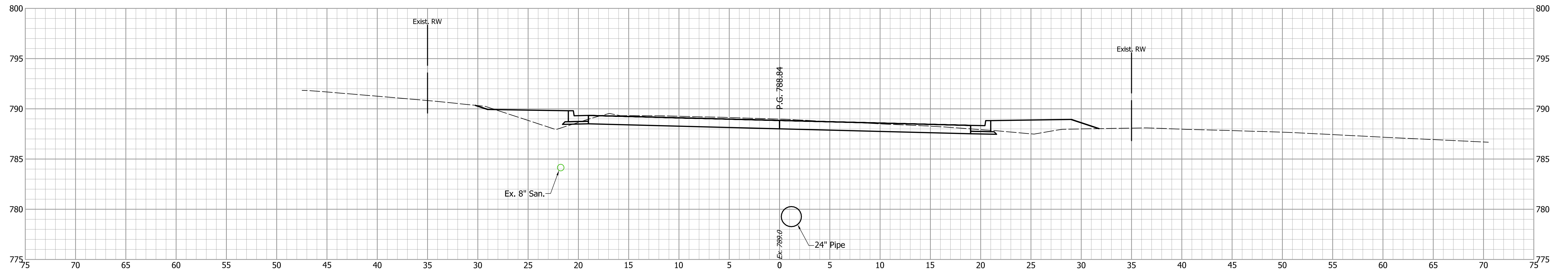
S:\2017\03\2017-401\_Sr\_56\_Salem\_1600873\Production Drawings\17-Cross Sections\17-Cross Sections.dwg, 2017-401-01\_Corridor Model SR 56 - Section Sheet - (P44), 2/4/2020 8:52:30 AM



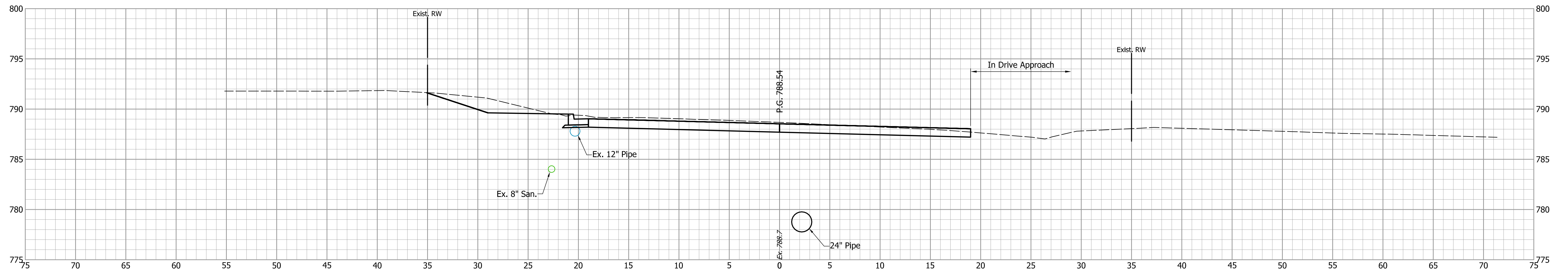
102+75



102+50



102+00



S:\2017\03\2017-401\_Sr\_55\_Salem\_1600873\Production Drawings\17-Cross Sections\17-Cross Sections.dwg, 2017-01-01, Conductor Model SR 56 - Section Sheet - (5), 2/4/2018 8:52:15 AM

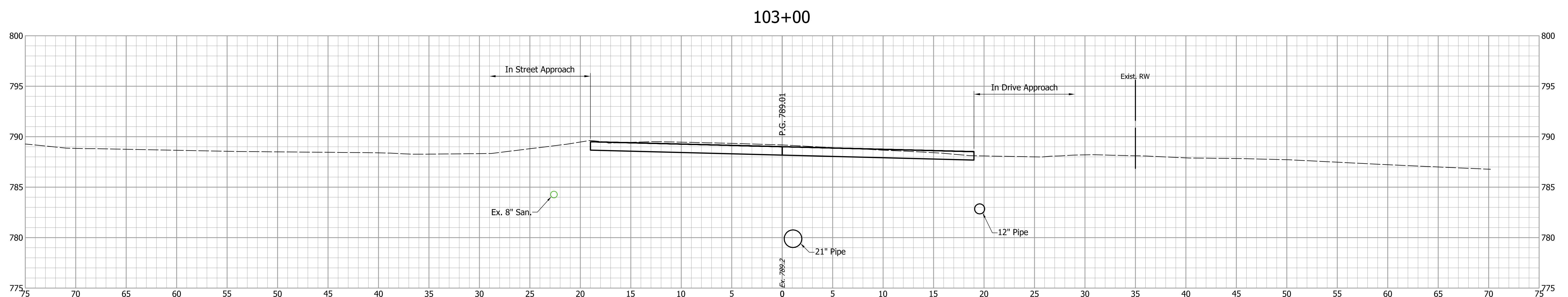
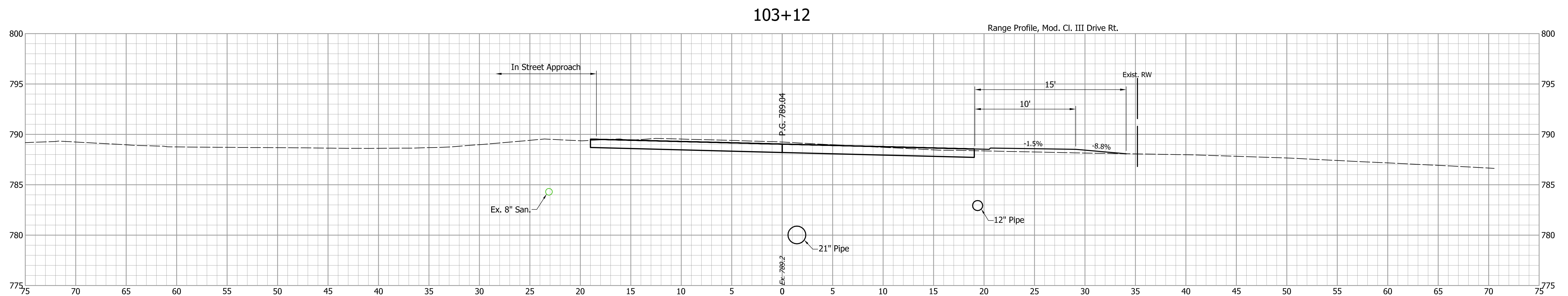
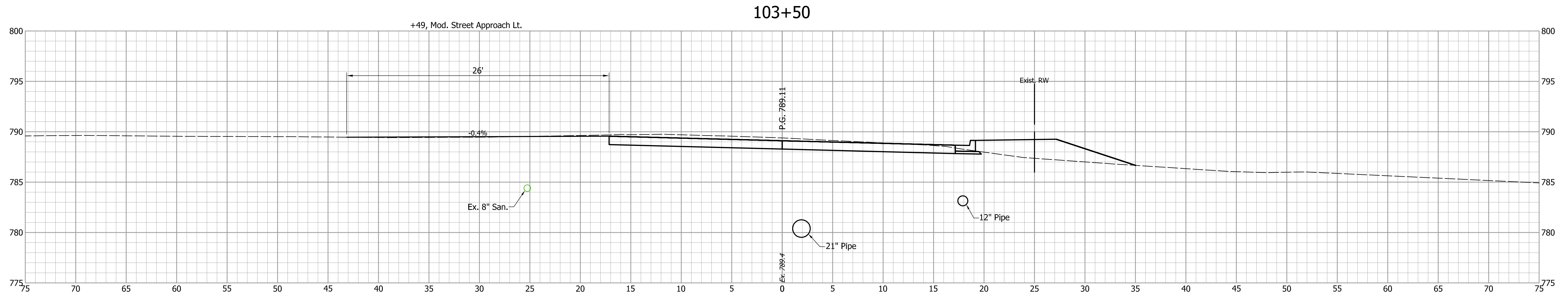
--	--

DESIGNED: JGP	DRAWN: JGP
CHECKED: GRW	CHECKED: GRW

**INDIANA  
DEPARTMENT OF TRANSPORTATION**

**CROSS SECTION  
S.R. 56**

HORIZONTAL SCALE 1" = 5'	BRIDGE FILE
VERTICAL SCALE 1" = 5'	DESIGNATION 1600873
SURVEY BOOK	SHEETS 172 of ---
CONTRACT R-39905	PROJECT 1600873

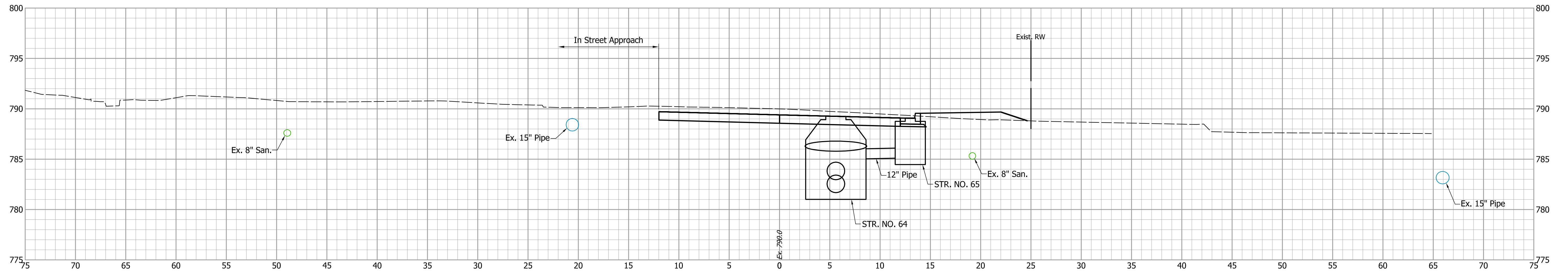


S:\2017\03\2017-401\_Sr\_56\_Salem\_1600873\Production Drawings\17-Cross Sections\17-Cross Sections.dwg, 2017-01-01, Corridor Model SR 56 - Section Sheet - (37), 2/4/2018 8:52:52 AM

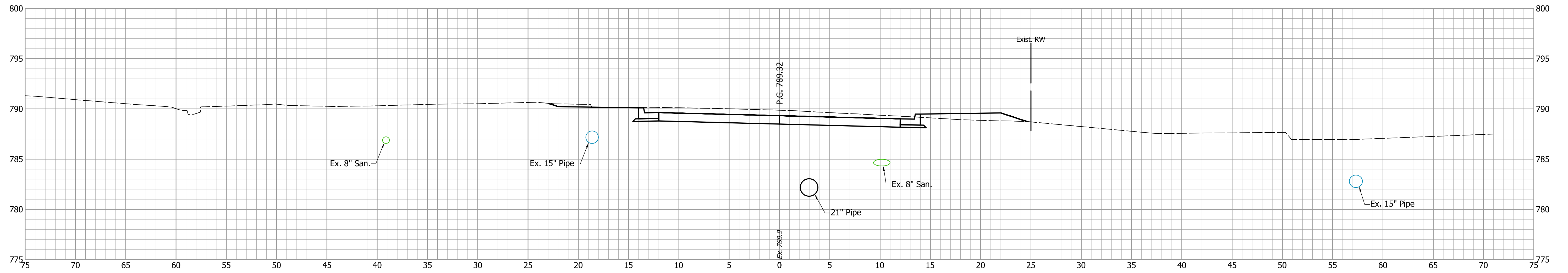
<b>INDIANA DEPARTMENT OF TRANSPORTATION</b>		HORIZONTAL SCALE 1" = 5' VERTICAL SCALE 1" = 5' BRIDGE FILE	
<b>CROSS SECTION S.R. 56</b>		DESIGNATION 1600873 SHEETS 173 of --- PROJECT 1600873	
DESIGNED: JGP	DRAWN: JGP		
CHECKED: GRW	CHECKED: GRW		



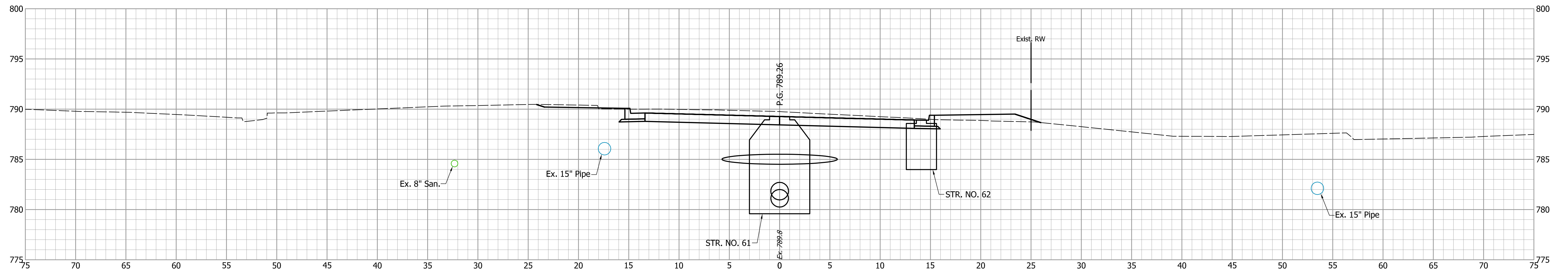
104+80



104+50



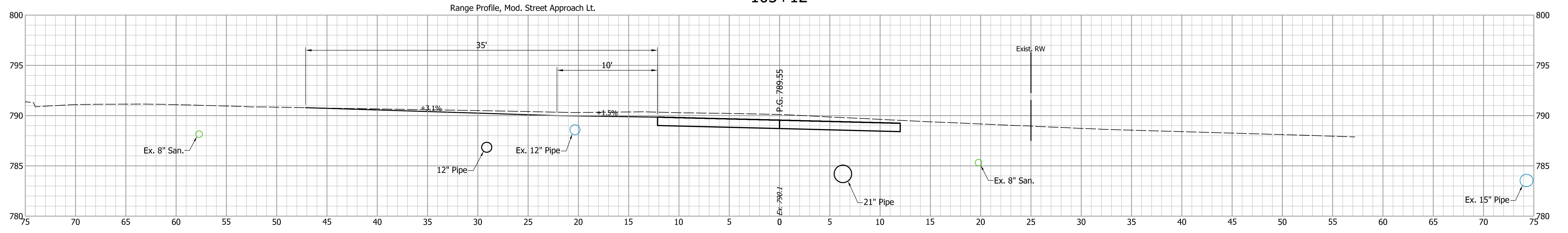
104+23



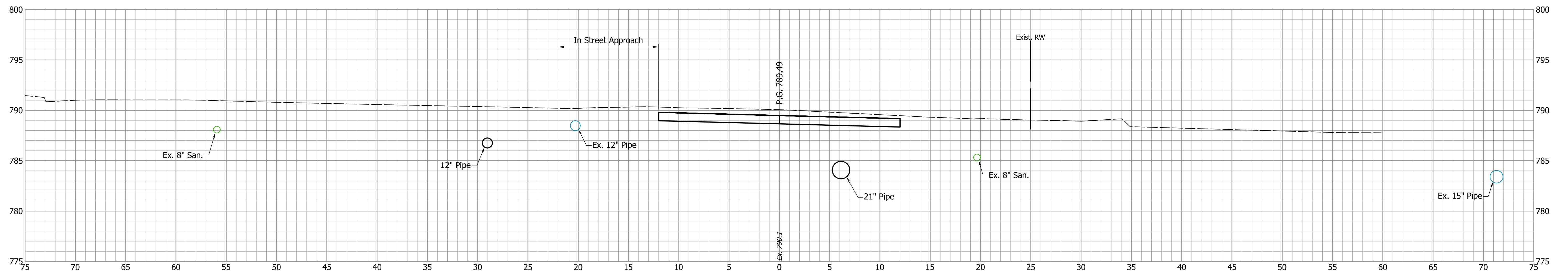
S:\2017\03\2017-401\_Sr\_56\_Selma\_1600873\Production Drawings\17-Cross Sections\17-Cross Sections.dwg, 2017-04-01, Corridor Model SR 56 - Section Sheet - (3), 2/4/2018 8:53:05 AM

		<b>INDIANA DEPARTMENT OF TRANSPORTATION</b>		HORIZONTAL SCALE 1" = 5' VERTICAL SCALE 1" = 5' BRIDGE FILE DESIGNATION 1600873	
		<b>CROSS SECTION S.R. 56</b>		SURVEY BOOK SHEETS 175 of ---- CONTRACT PROJECT R-39905 1600873	
		DESIGNED: JGP CHECKED: GRW		DRAWN: JGP CHECKED: GRW	

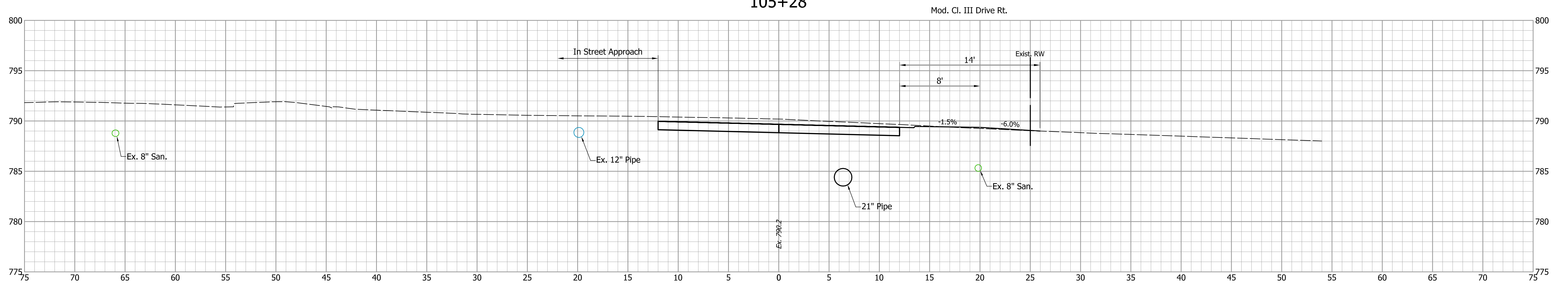
105+12



105+00



105+28



S:\2017\proj\2017-401\_Sr\_56\_Selma\_1600873\Production Drawings\17-Cross Sections\17-Cross Sections\2017-401-01-Cross Sections.dwg, 2017-401-01-Cross Sections.dwg, Section Sheet - (40), 2/4/2018 8:55:12 AM

--	--

DESIGNED: JGP	DRAWN: JGP
CHECKED: GRW	CHECKED: GRW

**INDIANA  
DEPARTMENT OF TRANSPORTATION**

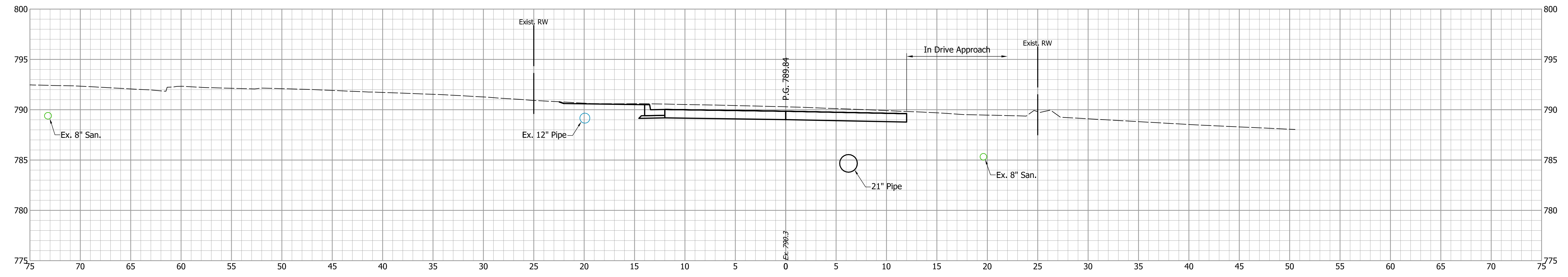
**CROSS SECTION  
S.R. 56**

HORIZONTAL SCALE 1" = 5'	BRIDGE FILE
VERTICAL SCALE 1" = 5'	DESIGNATION 1600873
SURVEY BOOK	SHEETS 176 of ---
CONTRACT R-39905	PROJECT 1600873

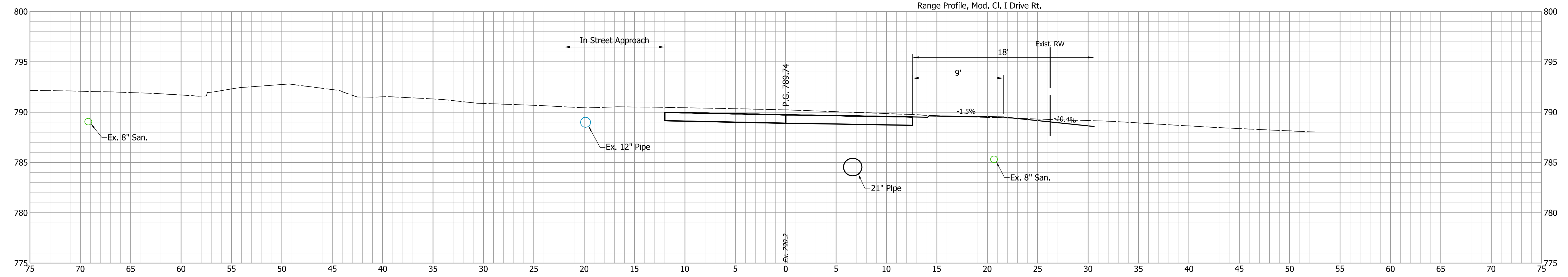


S:\2017\03\2017-401\_SR\_56\_Salem\_160873\Production Drawings\17-Cross Sections\17-Cross Sections.dwg, 2017-10-10, Corridor Model SR 56 - Section Sheet - (444), 2/4/2020 8:53:19 AM

### 105+50

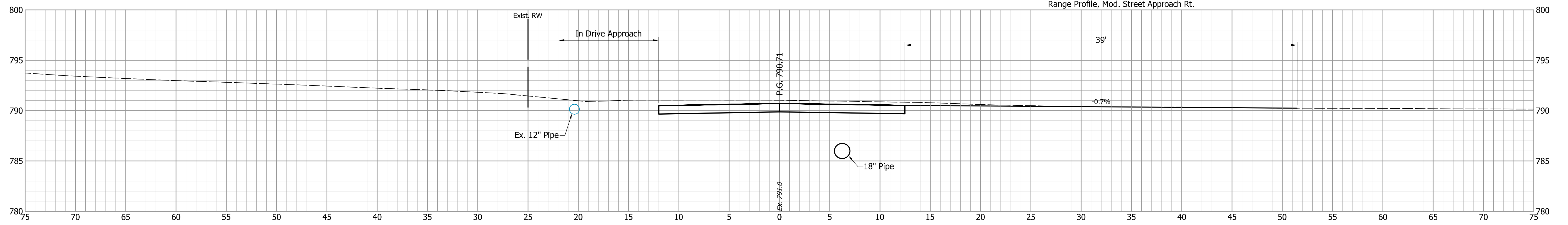


### 105+38

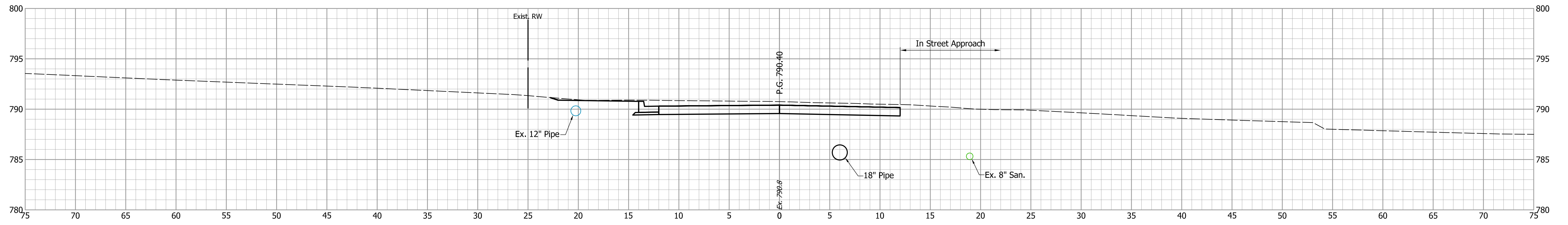


				<b>INDIANA DEPARTMENT OF TRANSPORTATION</b>		HORIZONTAL SCALE	BRIDGE FILE
						1" = 5'	
						VERTICAL SCALE	DESIGNATION
						1" = 5'	1600873
				<b>CROSS SECTION S.R. 56</b>		SURVEY BOOK	SHEETS
							177 of ----
						CONTRACT	PROJECT
						R-39905	1600873

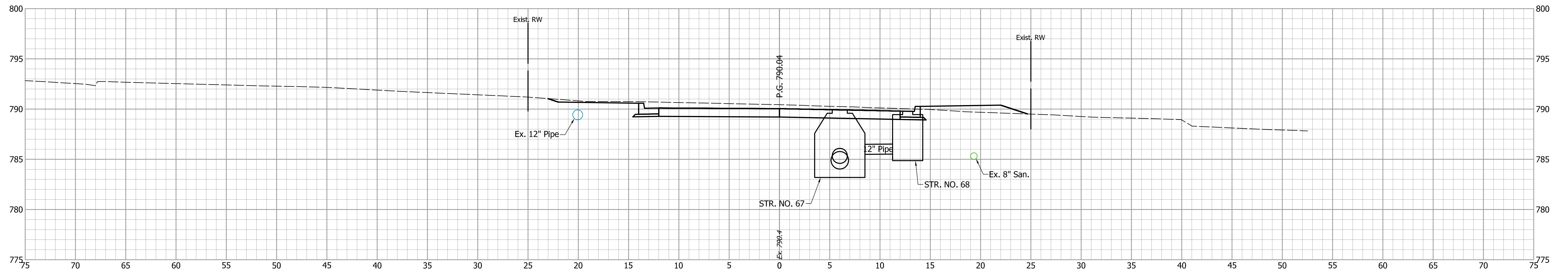
### 106+22



### 106+00

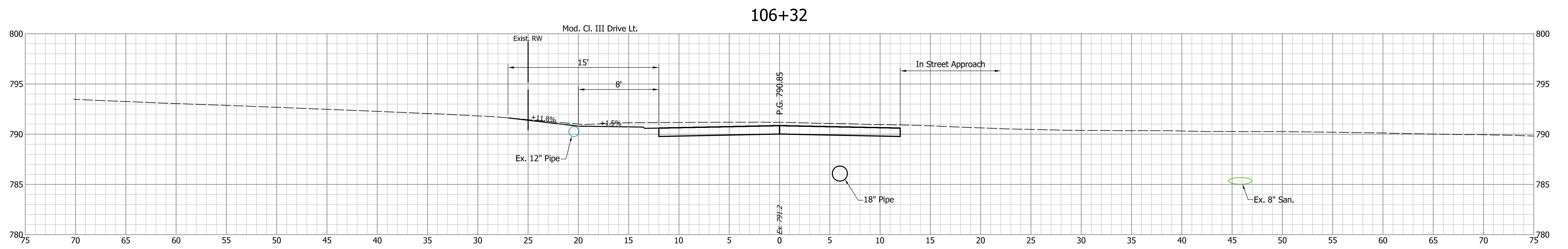
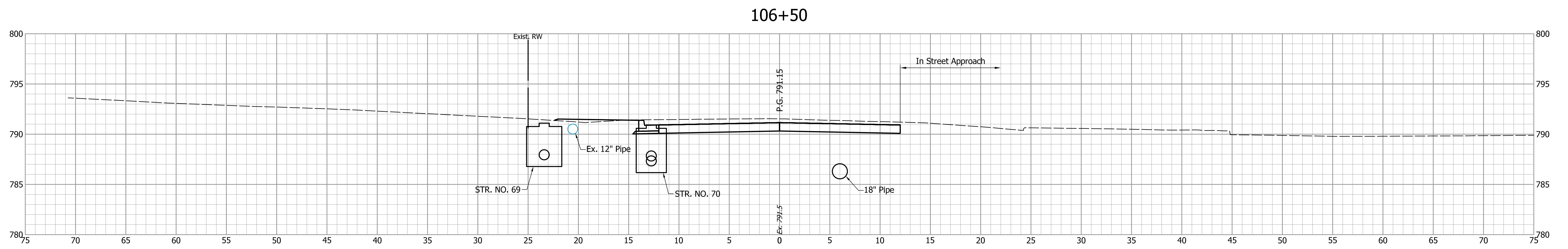
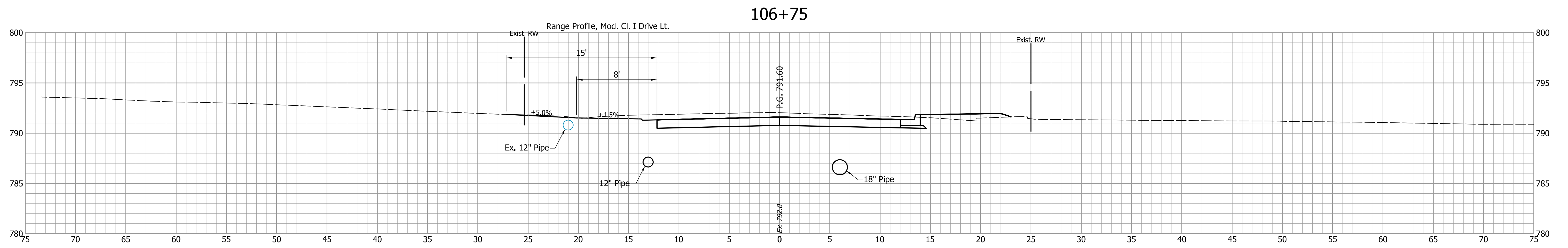


### 105+70



S:\2017\proj\2017-401\_Sr\_56\_Selma\_1600873\Production Drawings\17-Cross Sections\17-Cross Sections\2017-401-Corridor-Model\SR-56-Section-Sheet-(14)-2/4/2018 8:53:26 AM

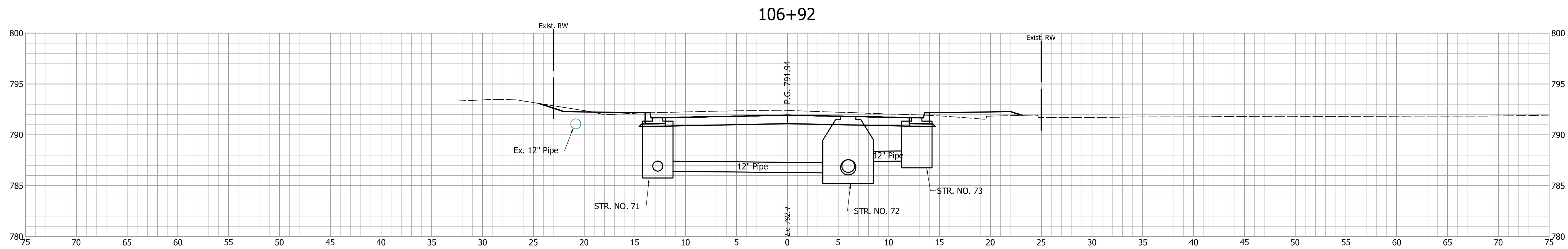
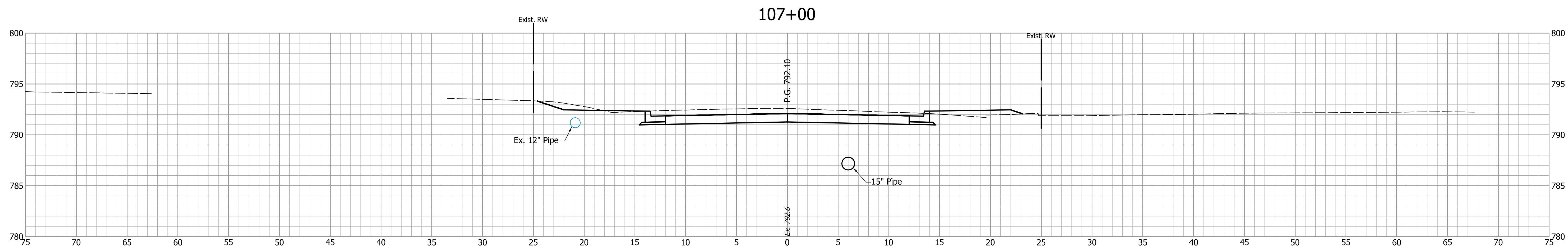
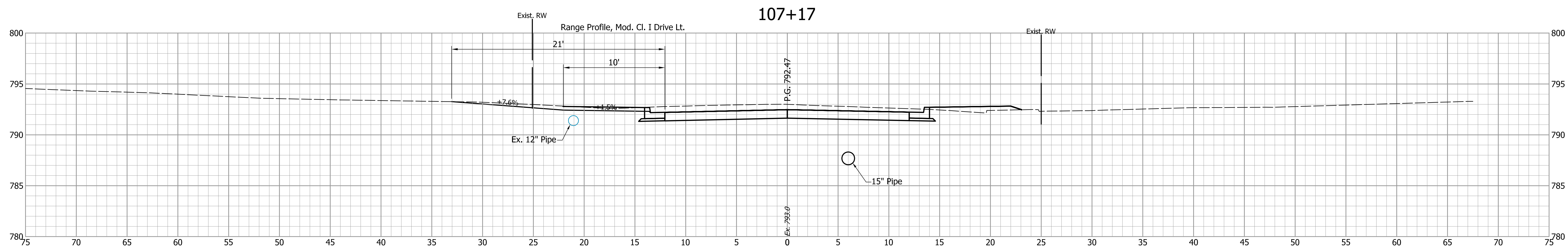
			<b>INDIANA DEPARTMENT OF TRANSPORTATION</b>	HORIZONTAL SCALE 1" = 5'	BRIDGE FILE
				VERTICAL SCALE 1" = 5'	DESIGNATION 1600873
			<b>CROSS SECTION S.R. 56</b>	SURVEY BOOK R-39905	SHEETS 178 of ---
				CONTRACT R-39905	PROJECT 1600873
DESIGNED: JGP	DRAWN: JGP	CHECKED: GRW	CHECKED: GRW		



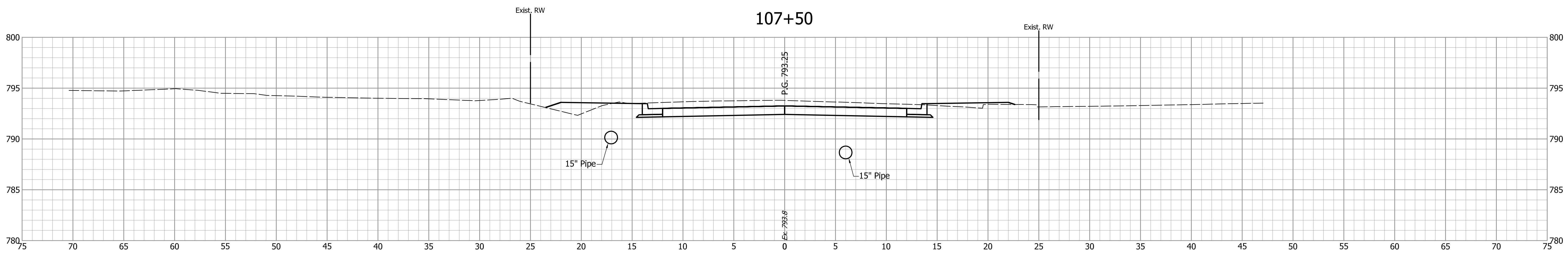
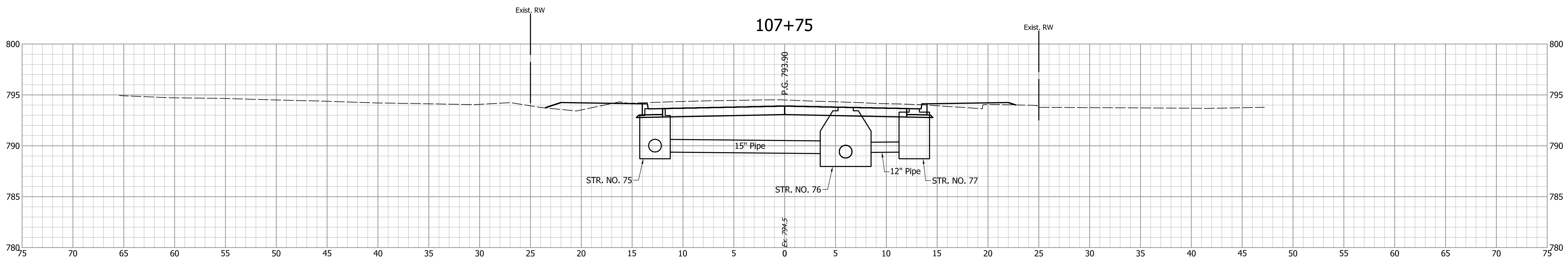
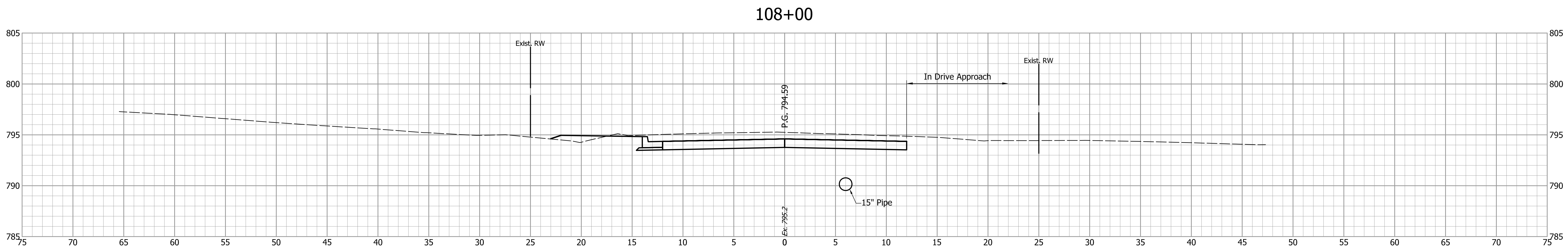
S:\2017\1703\2017-401\_Sr\_56\_Salem\_1600873\Production Drawings\17-Cross Sections\17-Cross Sections.dwg, 2017-10-11, 11:41:01, Conductor-Model-BR-56 - Section Sheet - (A), 2/4/2020 8:53:23 AM

<b>INDIANA DEPARTMENT OF TRANSPORTATION</b>		HORIZONTAL SCALE 1" = 5' VERTICAL SCALE 1" = 5'	BRIDGE FILE DESIGNATION 1600873
<b>CROSS SECTION S.R. 56</b>		SURVEY BOOK R-39905	SHEETS 179 of --- PROJECT 1600873
DESIGNED: JGP CHECKED: GRW	DRAWN: JGP CHECKED: GRW		

S:\2017\03\2017-401\_SR\_56\_Selma\_1600873\Production Drawings\17-Cross Sections\17-Cross Sections.dwg, 2017-01-01, Conductor Model SR 56 - Section Sheet - (43), 2/4/2020 8:53:00 AM



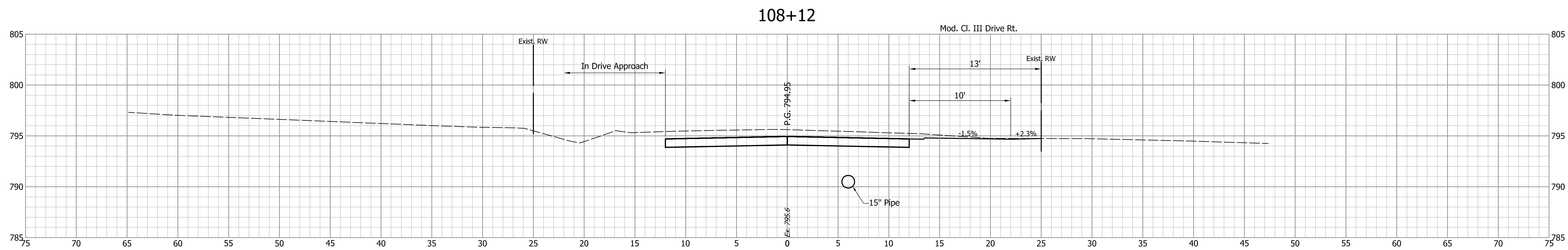
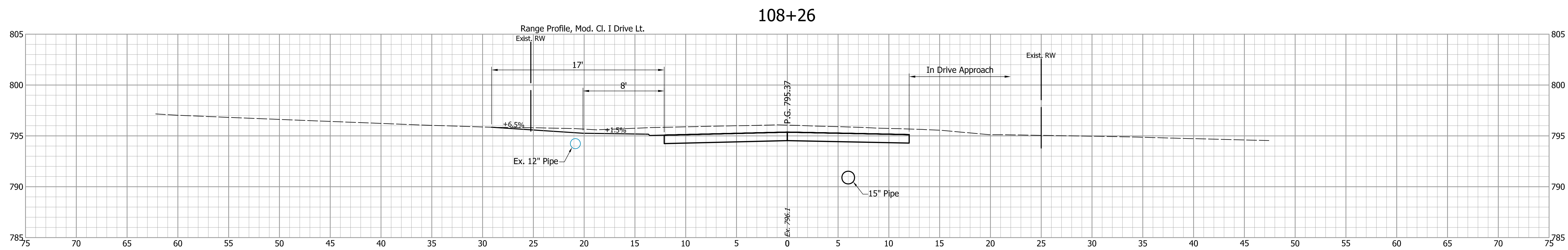
<b>INDIANA DEPARTMENT OF TRANSPORTATION</b>		HORIZONTAL SCALE		BRIDGE FILE
		1" = 5'		
<b>CROSS SECTION S.R. 56</b>		VERTICAL SCALE		DESIGNATION
		1" = 5'		1600873
DESIGNED: JGP    DRAWN: JGP CHECKED: GRW    CHECKED: GRW		SURVEY BOOK		SHEETS
				180 of ---
CONTRACT R-39905		PROJECT		1600873



S:\2017\03\2017-401\_Sr\_56\_Selma\_1600873\Production Drawings\17-Cross Sections\17-Cross Sections.dwg, 2017-01-01, Conductor Model BR 56 - Section Sheet - (A), 2/4/2020 8:53:17 AM

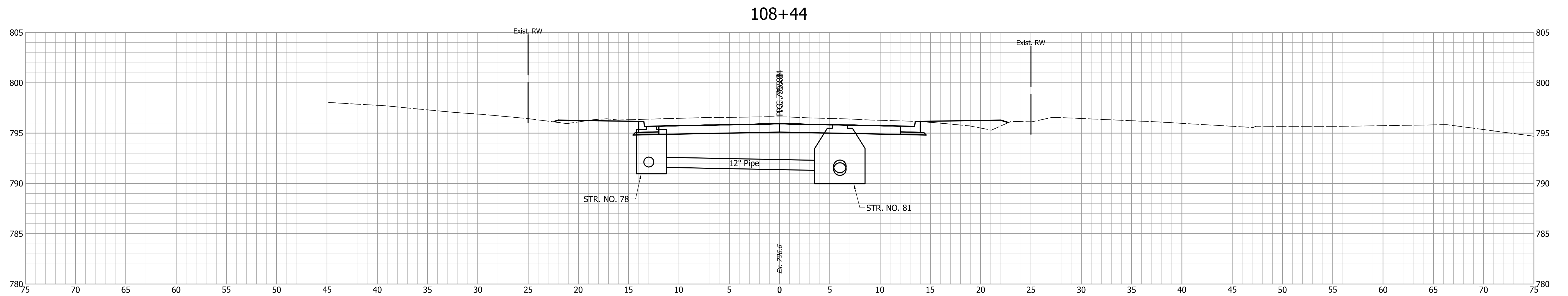
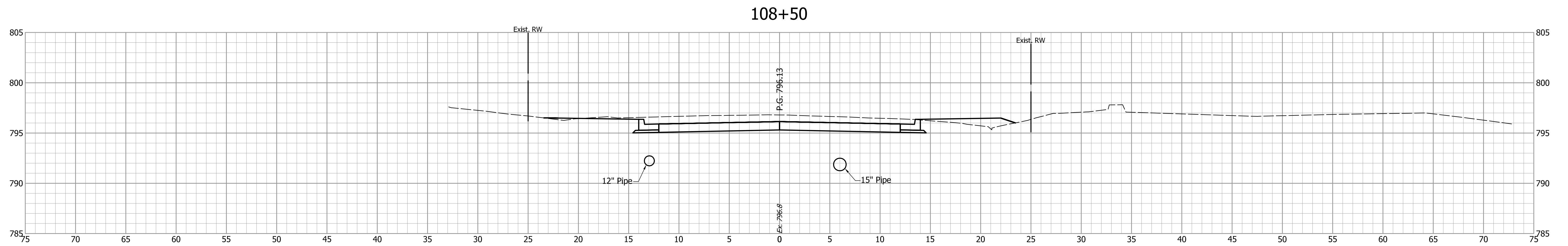
<b>INDIANA DEPARTMENT OF TRANSPORTATION</b>		HORIZONTAL SCALE 1" = 5' VERTICAL SCALE 1" = 5'	BRIDGE FILE DESIGNATION 1600873
<b>CROSS SECTION S.R. 56</b>		SURVEY BOOK R-39905	
DESIGNED: JGP CHECKED: GRW		DRAWN: JGP CHECKED: GRW	
		SHEETS 181 of --- PROJECT 1600873	

S:\2017\03\2017-401\_SR\_56\_Selma\_160873\Production Drawings\17-Cross Sections\17-Cross Sections.dwg, 2017-401-01\_Corridor Model\SR 56 - Section Sheet - (144)\_2/14/2020 8:53:54 AM



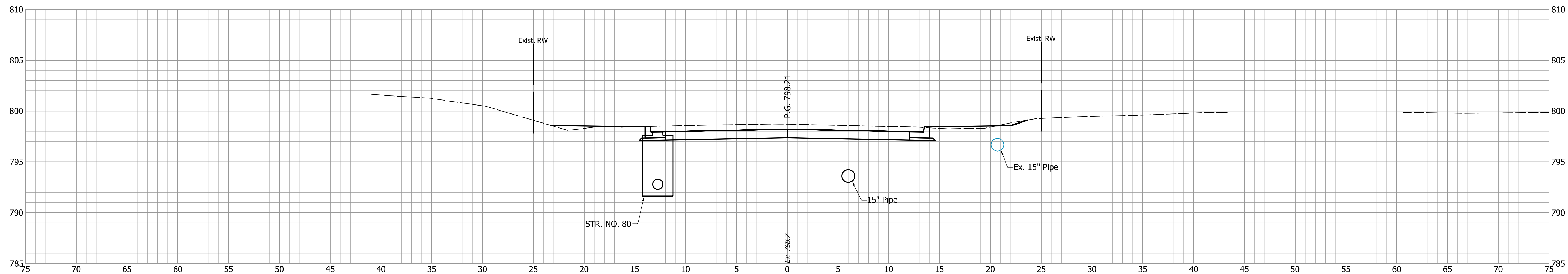
<b>INDIANA DEPARTMENT OF TRANSPORTATION</b>		HORIZONTAL SCALE 1" = 5' VERTICAL SCALE 1" = 5'	BRIDGE FILE DESIGNATION 1600873
<b>CROSS SECTION S.R. 56</b>		SURVEY BOOK R-39905	
DESIGNED: JGP CHECKED: GRW		DRAWN: JGP CHECKED: GRW	
SHEETS 182 of ---		PROJECT 1600873	

S:\2017\03\2017-401\_Sr\_56\_Selma\_160873\Production Drawings\17-Cross Sections\dwg\_2017-401-01-Cross Sections.dwg, 2017-401-01-Cross Sections.dwg, Section Sheet - (AS), 2/4/2020 8:54:01 AM

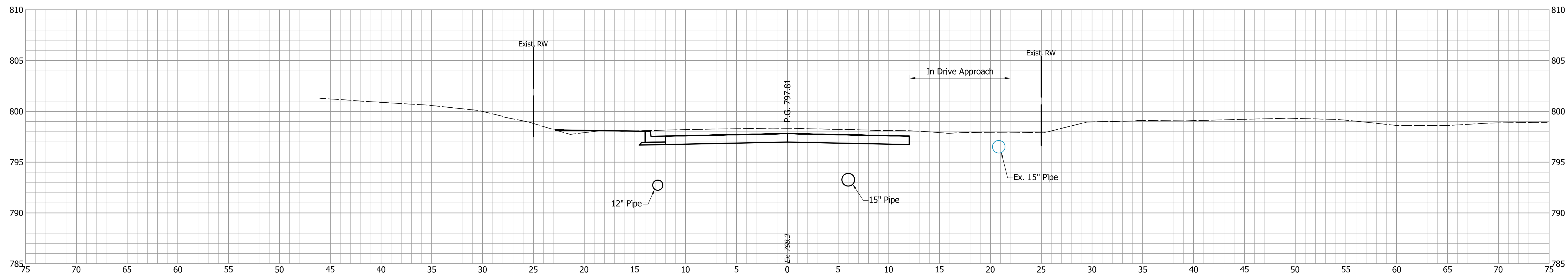


<b>INDIANA</b> <b>DEPARTMENT OF TRANSPORTATION</b>		HORIZONTAL SCALE 1" = 5' VERTICAL SCALE 1" = 5'	BRIDGE FILE DESIGNATION 1600873
<b>CROSS SECTION</b> <b>S.R. 56</b>		SURVEY BOOK R-39905	SHEETS 183 of --- PROJECT 1600873
DESIGNED: JGP	DRAWN: JGP		
CHECKED: GRW	CHECKED: GRW		

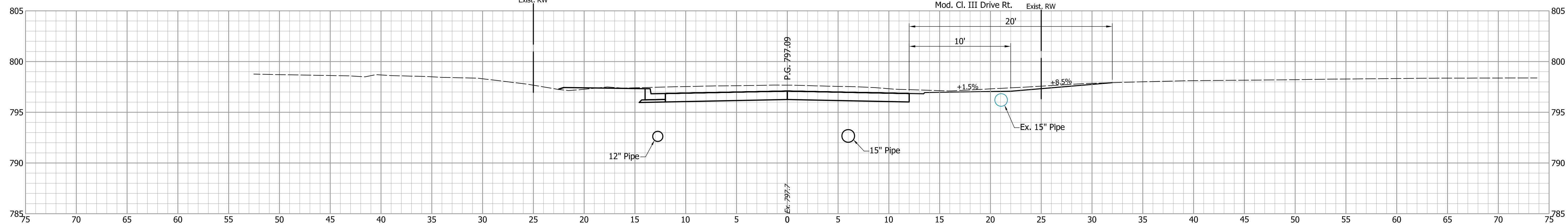
109+12



109+00



108+79



S:\2017\03\2017-401\_Sr\_55\_Salem\_1600873\Production Drawings\17-Cross Sections\17-Cross Sections\2017-401-01-Cross Sections.dwg, 2017-401-01-Cross Sections.dwg, Section Sheet - (6), 2/4/2020 8:54:07 AM

--	--

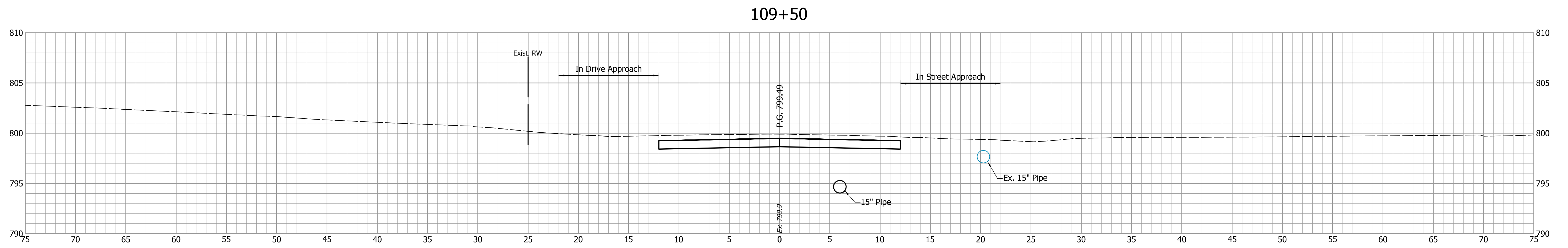
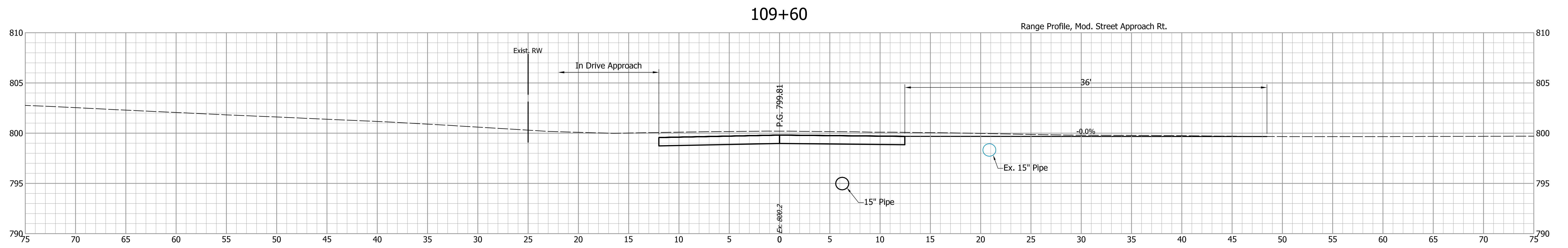
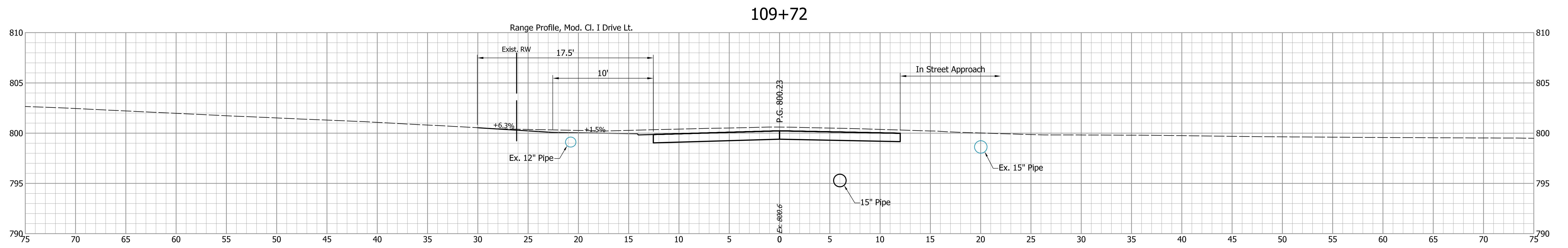
DESIGNED: JGP	DRAWN: JGP
CHECKED: GRW	CHECKED: GRW

**INDIANA  
DEPARTMENT OF TRANSPORTATION**

**CROSS SECTION  
S.R. 56**

HORIZONTAL SCALE 1" = 5'	BRIDGE FILE
VERTICAL SCALE 1" = 5'	DESIGNATION 1600873
SURVEY BOOK	SHEETS 184 of ---
CONTRACT R-39905	PROJECT 1600873

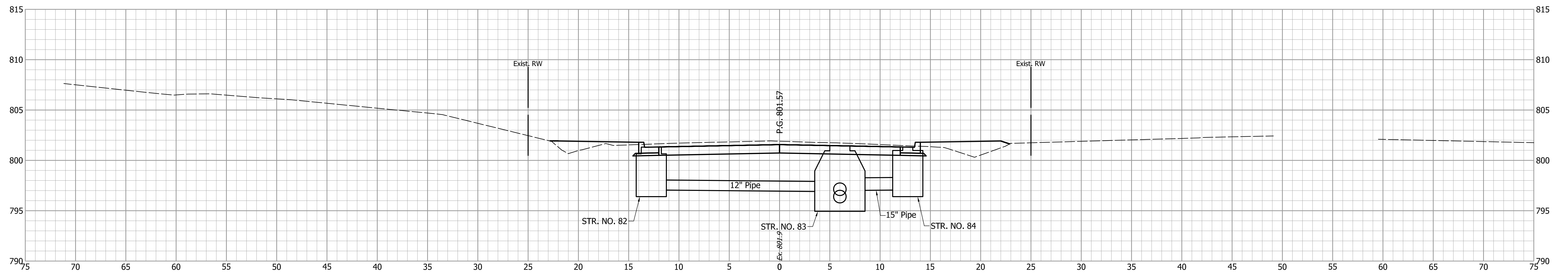




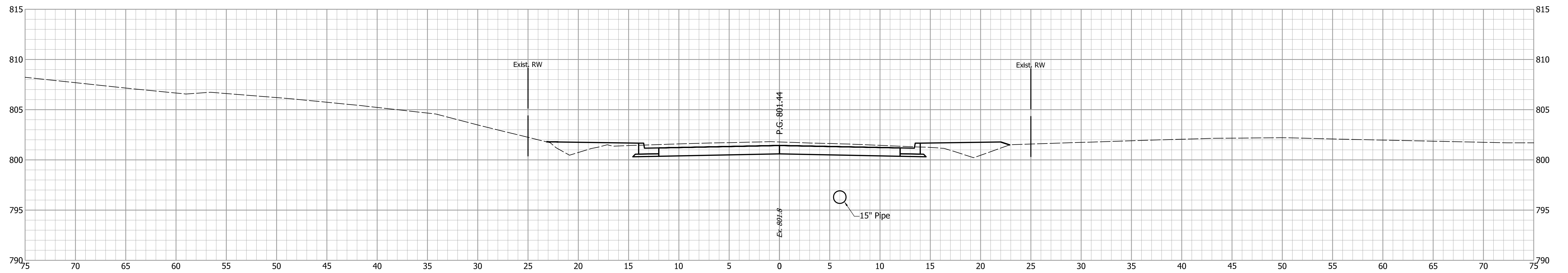
S:\2017\07\2017-401\_Sr\_56\_Selma\_160873\Production Drawings\17-Cross Sections\17-Cross Sections.dwg, 2017-07-01, Corridor Model SR 56 - Section Sheet - (7), 2/4/2020 8:54:14 AM

<b>INDIANA DEPARTMENT OF TRANSPORTATION</b>		HORIZONTAL SCALE 1" = 5' VERTICAL SCALE 1" = 5' BRIDGE FILE	
<b>CROSS SECTION S.R. 56</b>		DESIGNATION 1600873 SHEETS 185 of --- PROJECT 1600873	
DESIGNED: JGP	DRAWN: JGP		
CHECKED: GRW	CHECKED: GRW		

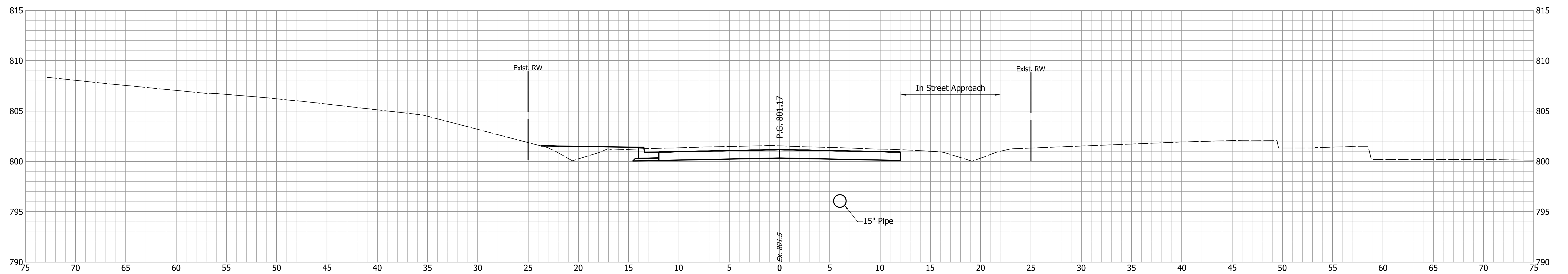
### 110+12



### 110+08



### 110+00

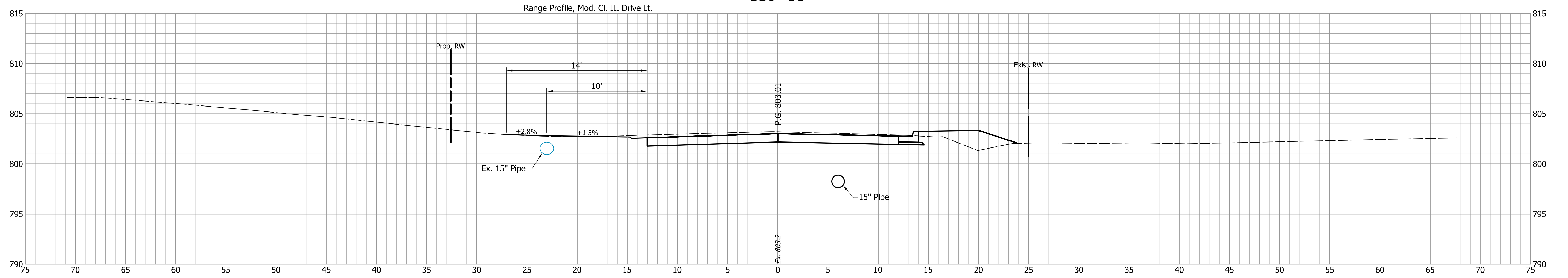


S:\2017\03\2017-401\_Sr\_56\_Selma\_1600873\Production Drawings\17-Cross Sections\17-Cross Sections\2017-401-01-Cross Sections.dwg, 2017-401-01-Cross Sections.dwg, Section Sheet - (48), 2/4/2018 8:54:21 AM

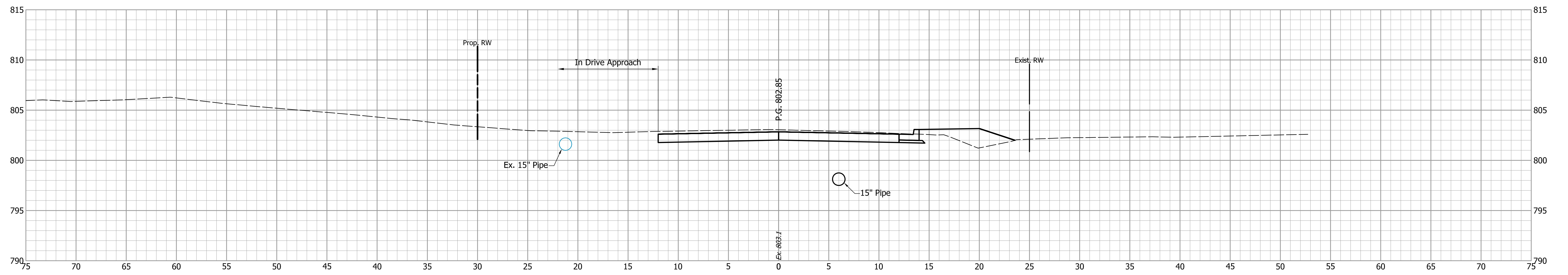
<b>INDIANA DEPARTMENT OF TRANSPORTATION</b>		HORIZONTAL SCALE 1" = 5' VERTICAL SCALE 1" = 5' BRIDGE FILE DESIGNATION 1600873
<b>CROSS SECTION S.R. 56</b>		SURVEY BOOK R-39905 SHEETS 186 of --- PROJECT 1600873
DESIGNED: JGP CHECKED: GRW	DRAWN: JGP CHECKED: GRW	

S:\2017\1703\2017-401\_Sr\_56\_Selma\_1600873\Production Drawings\17-Cross Sections\17-Cross Sections.dwg, 2017-10-10, Corridor Model SR-56 - Section Sheet - (9), 2/4/2018 8:54:28 AM

### 110+55



### 110+50



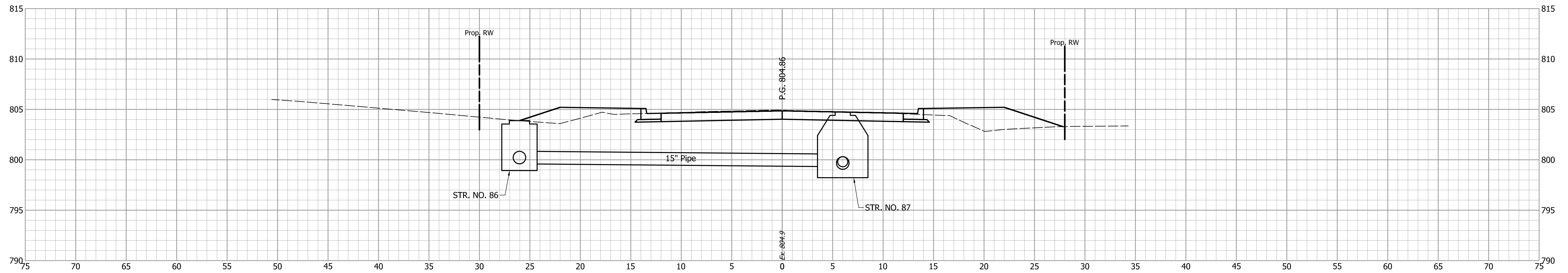
INDIANA  
DEPARTMENT OF TRANSPORTATION

CROSS SECTION  
S.R. 56

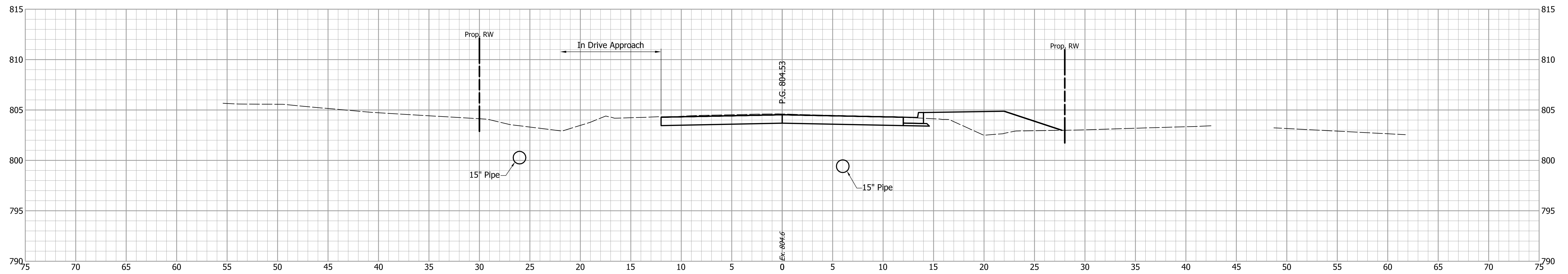
DESIGNED: JGP      DRAWN: JGP  
CHECKED: GRW      CHECKED: GRW

HORIZONTAL SCALE 1" = 5'	BRIDGE FILE
VERTICAL SCALE 1" = 5'	DESIGNATION 1600873
SURVEY BOOK	SHEETS 187 of ---
CONTRACT R-39905	PROJECT 1600873

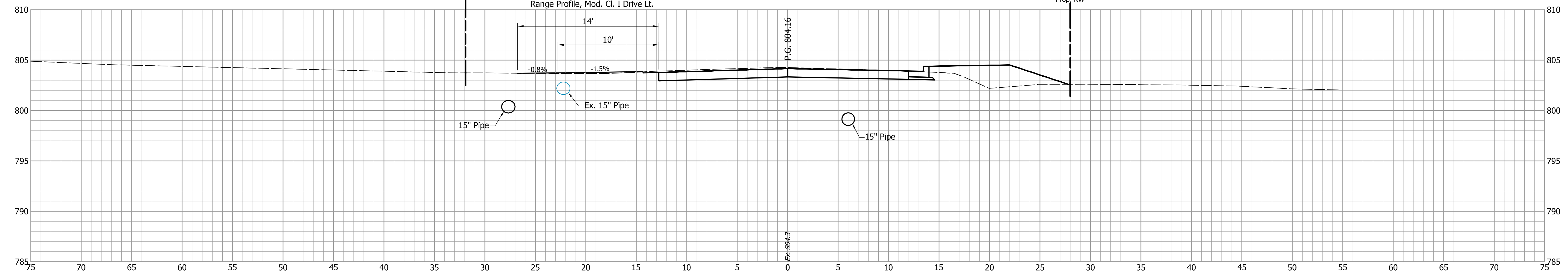
111+10



111+00



110+89



INDIANA  
DEPARTMENT OF TRANSPORTATION

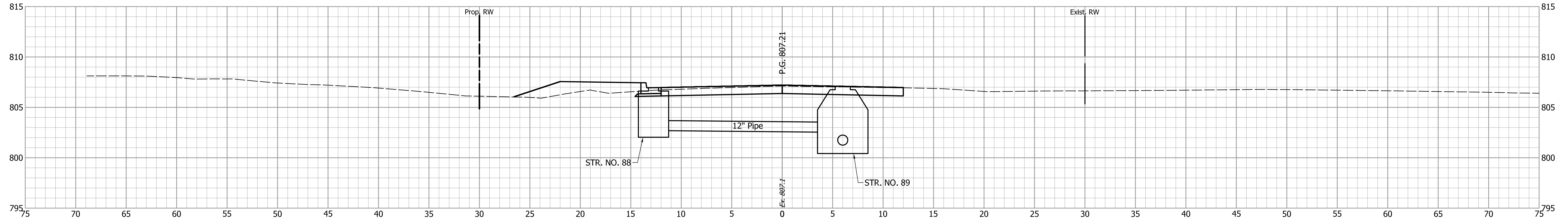
CROSS SECTION  
S.R. 56

HORIZONTAL SCALE 1" = 5'	BRIDGE FILE
VERTICAL SCALE 1" = 5'	DESIGNATION 1600873
SURVEY BOOK	SHEETS 188 of ----
CONTRACT R-39905	PROJECT 1600873

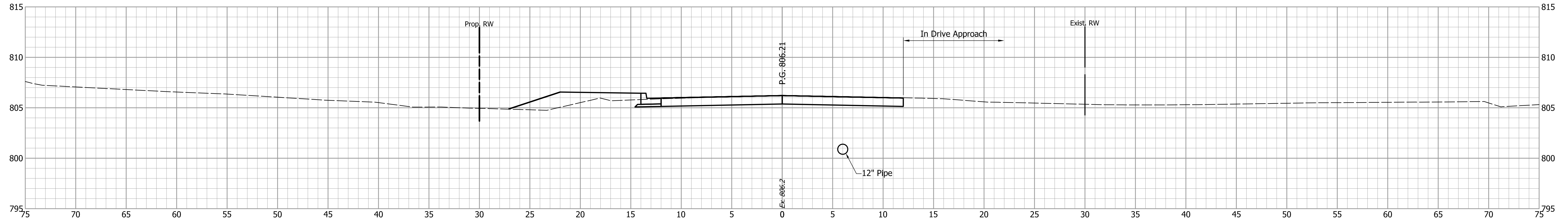
DESIGNED: JGP	DRAWN: JGP
CHECKED: GRW	CHECKED: GRW



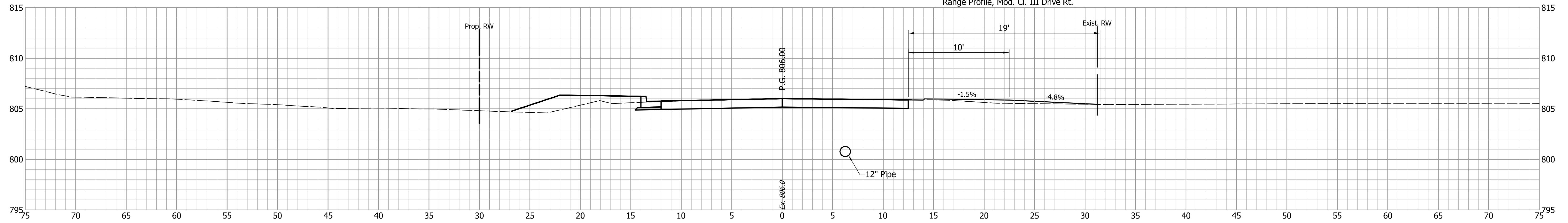
111+82



111+50



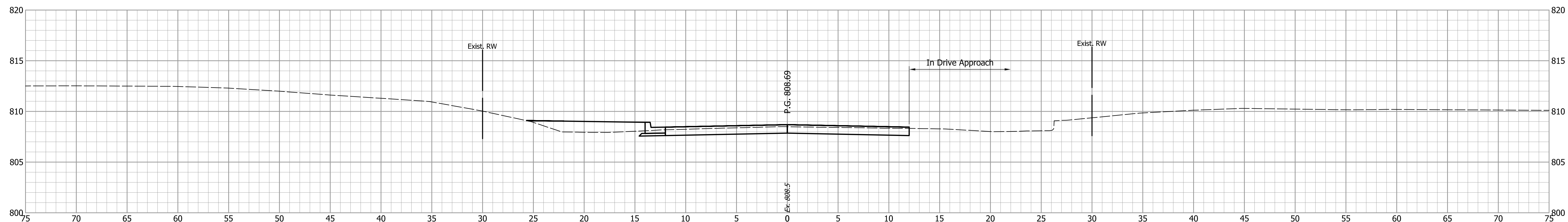
111+44



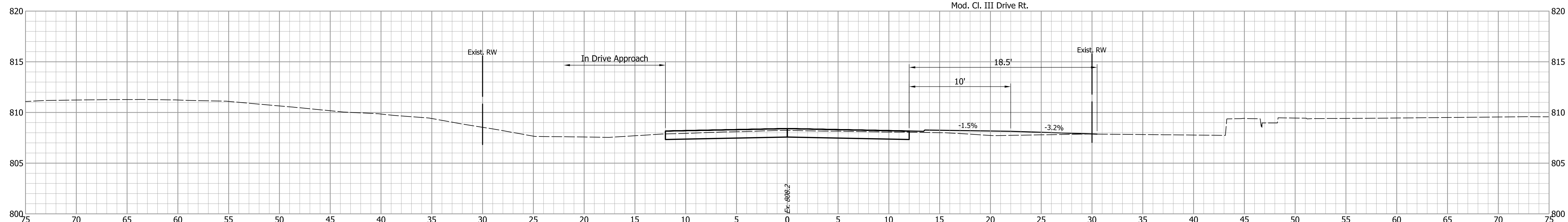
S:\2017\1703\2017-401\_Sr\_56\_Salem\_1600873\Production Drawings\17-Cross Sections\17-Cross Sections\17-401-01-Cross Sections.dwg, 2017-401-01-Cross Sections.dwg, 2017-401-01-Cross Sections.dwg, Section Sheet - (5), 2/4/2018 8:54:12 AM

		INDIANA DEPARTMENT OF TRANSPORTATION		<table border="1" style="width: 100%; border-collapse: collapse;"> <tr> <td colspan="2">HORIZONTAL SCALE</td> <td colspan="2">BRIDGE FILE</td> </tr> <tr> <td colspan="2">1" = 5'</td> <td colspan="2"></td> </tr> <tr> <td colspan="2">VERTICAL SCALE</td> <td colspan="2">DESIGNATION</td> </tr> <tr> <td colspan="2">1" = 5'</td> <td colspan="2">1600873</td> </tr> <tr> <td colspan="2">SURVEY BOOK</td> <td colspan="2">SHEETS</td> </tr> <tr> <td colspan="2"></td> <td>189</td> <td>of ----</td> </tr> <tr> <td colspan="2">CONTRACT</td> <td colspan="2">PROJECT</td> </tr> <tr> <td colspan="2">R-39905</td> <td colspan="2">1600873</td> </tr> </table>		HORIZONTAL SCALE		BRIDGE FILE		1" = 5'				VERTICAL SCALE		DESIGNATION		1" = 5'		1600873		SURVEY BOOK		SHEETS				189	of ----	CONTRACT		PROJECT		R-39905		1600873	
HORIZONTAL SCALE		BRIDGE FILE																																			
1" = 5'																																					
VERTICAL SCALE		DESIGNATION																																			
1" = 5'		1600873																																			
SURVEY BOOK		SHEETS																																			
		189	of ----																																		
CONTRACT		PROJECT																																			
R-39905		1600873																																			
		CROSS SECTION S.R. 56																																			
<table border="1" style="width: 100%; border-collapse: collapse;"> <tr> <td>DESIGNED: JGP</td> <td>DRAWN: JGP</td> </tr> <tr> <td>CHECKED: GRW</td> <td>CHECKED: GRW</td> </tr> </table>		DESIGNED: JGP	DRAWN: JGP	CHECKED: GRW	CHECKED: GRW																																
DESIGNED: JGP	DRAWN: JGP																																				
CHECKED: GRW	CHECKED: GRW																																				

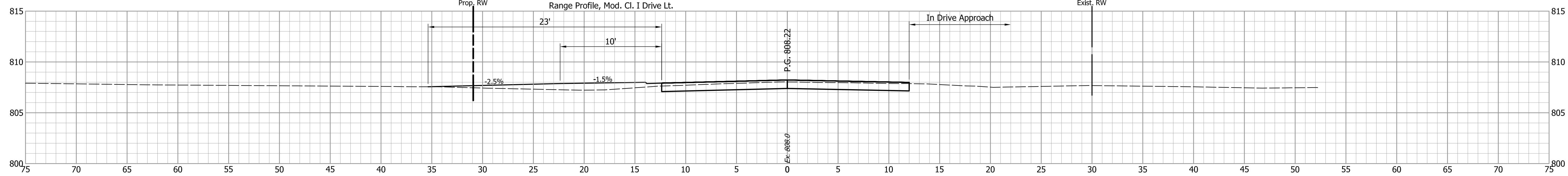
### 112+50



### 112+34



### 112+24



**INDIANA  
DEPARTMENT OF TRANSPORTATION**

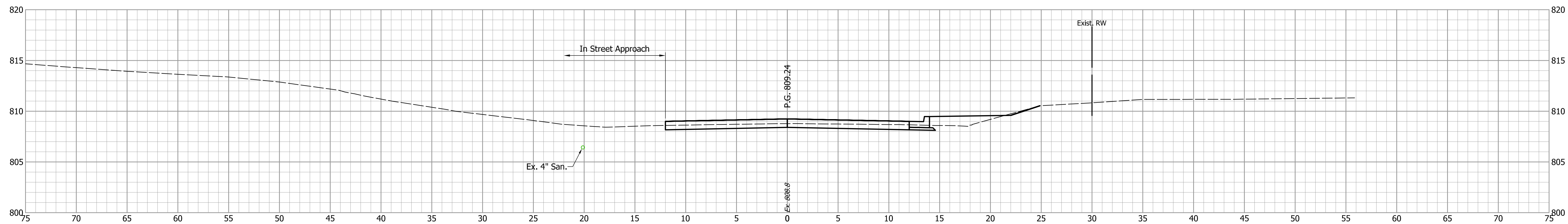
**CROSS SECTION  
S.R. 56**

DESIGNED: JGP	DRAWN: JGP
CHECKED: GRW	CHECKED: GRW

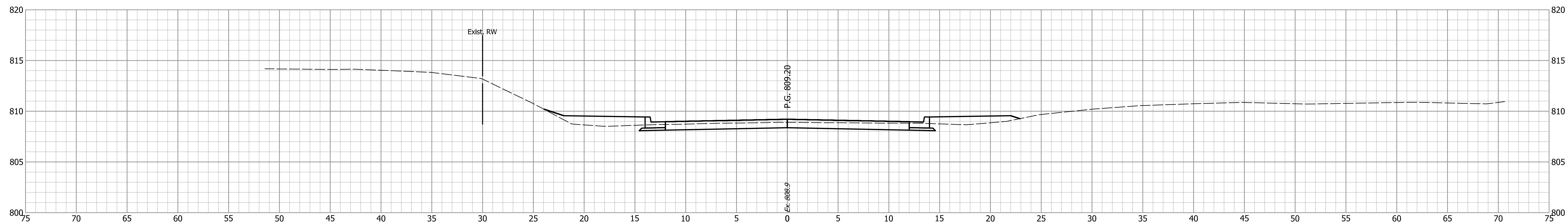
HORIZONTAL SCALE 1" = 5'	BRIDGE FILE
VERTICAL SCALE 1" = 5'	DESIGNATION 1600873
SURVEY BOOK	SHEETS 190 of ---
CONTRACT R-39905	PROJECT 1600873

S:\2017\1703\2017-401\_Sr\_56\_Selma\_1600873\Production Drawings\17-Cross Sections\17-Cross Sections.dwg, 2017-10-10, Corridor Model SR 56 - Section Sheet - (S), 2/4/2018 8:54:48 AM

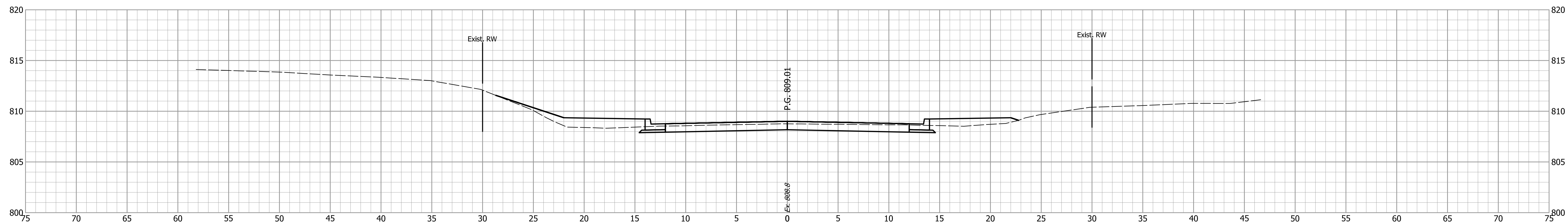
### 113+50



### 113+00



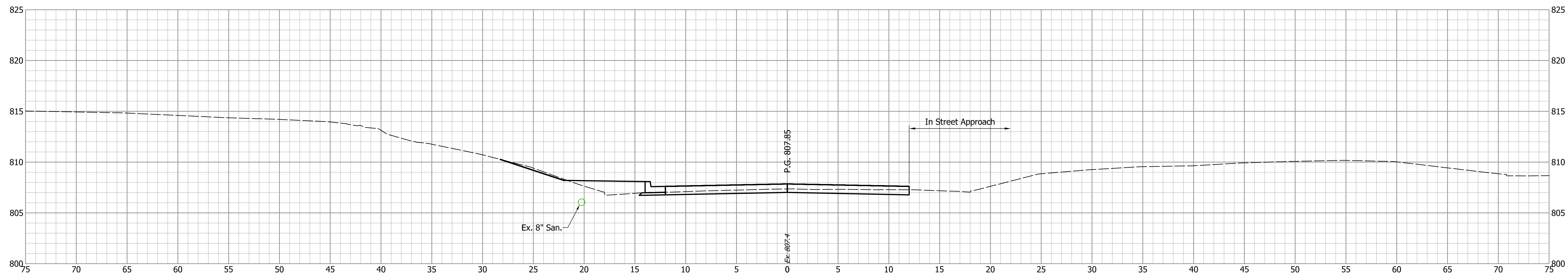
### 112+75



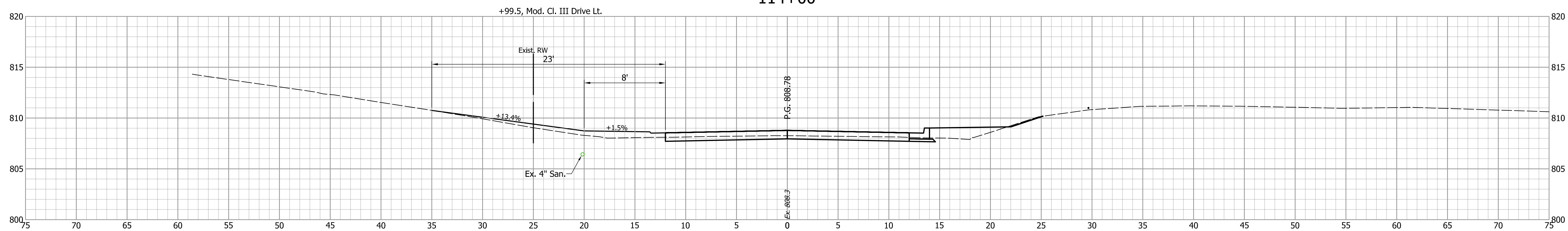
S:\2017\1703\2017-401\_Sr\_56\_Salem\_160873\Production Drawings\17-Cross Sections\17-Cross Sections\2017-401-01-Corridor-Model\SR-56-Section-Sheet-(S)-24\2020 8:54:55 AM

		<b>INDIANA DEPARTMENT OF TRANSPORTATION</b>		HORIZONTAL SCALE 1" = 5' VERTICAL SCALE 1" = 5' BRIDGE FILE DESIGNATION 1600873	
		<b>CROSS SECTION S.R. 56</b>		SURVEY BOOK R-39905 SHEETS 191 of --- PROJECT 1600873	
DESIGNED: JGP		DRAWN: JGP			
CHECKED: GRW		CHECKED: GRW			

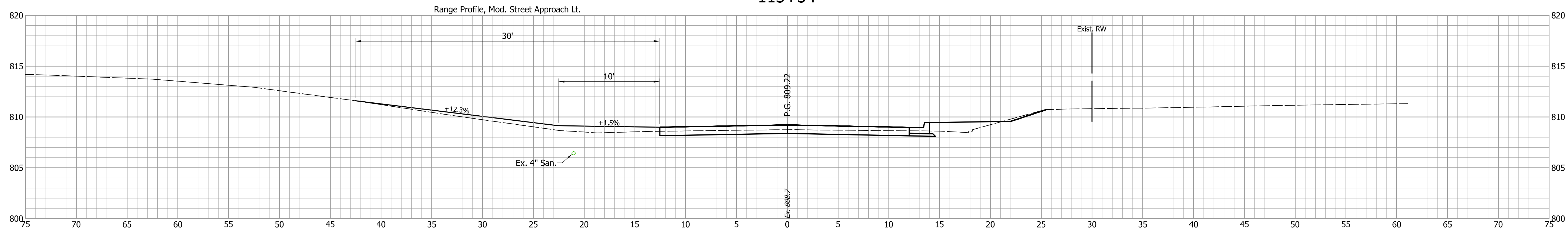
### 114+50



### 114+00



### 113+54



S:\2017\03\2017-401\_Sr\_56\_Selma\_160873\Production Drawings\17-Cross Sections\17-Cross Sections.dwg, 2017-04-01 01:01, Corridor Model SR 56 - Section Sheet - (A), 2/4/2020 8:55:02 AM

--	--

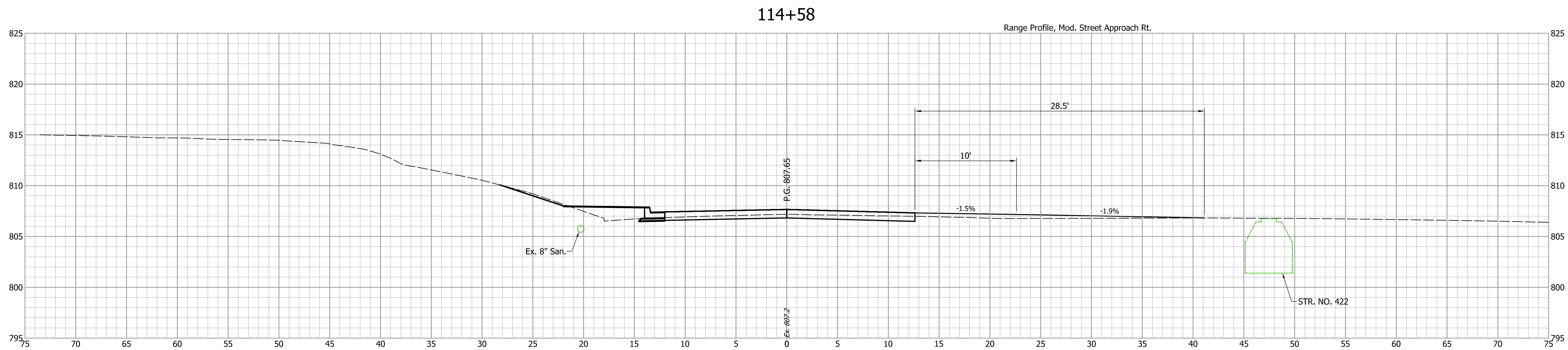
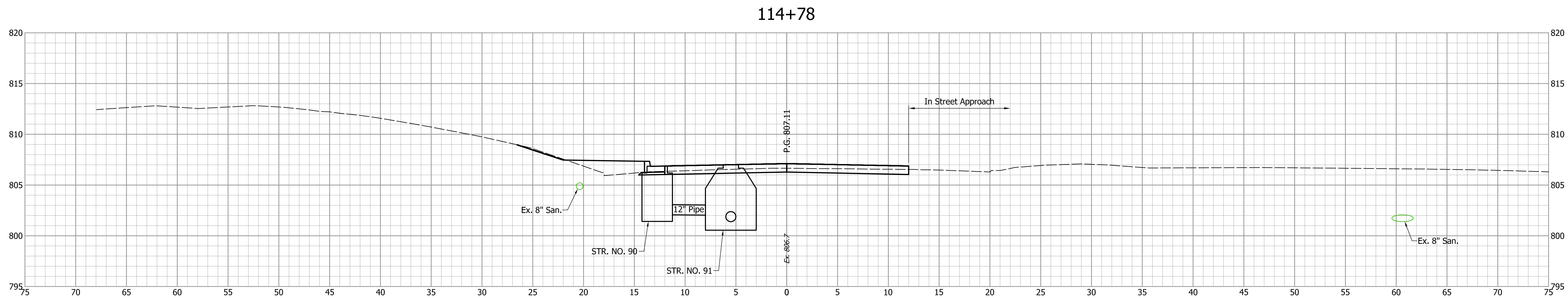
DESIGNED: JGP	DRAWN: JGP
CHECKED: GRW	CHECKED: GRW

**INDIANA  
DEPARTMENT OF TRANSPORTATION**

**CROSS SECTION  
S.R. 56**

HORIZONTAL SCALE 1" = 5'	BRIDGE FILE
VERTICAL SCALE 1" = 5'	DESIGNATION 1600873
SURVEY BOOK	SHEETS 192 of ---
CONTRACT R-39905	PROJECT 1600873





DESIGNED: JGP	DRAWN: JGP
CHECKED: GRW	CHECKED: GRW

**INDIANA  
DEPARTMENT OF TRANSPORTATION**

**CROSS SECTION  
S.R. 56**

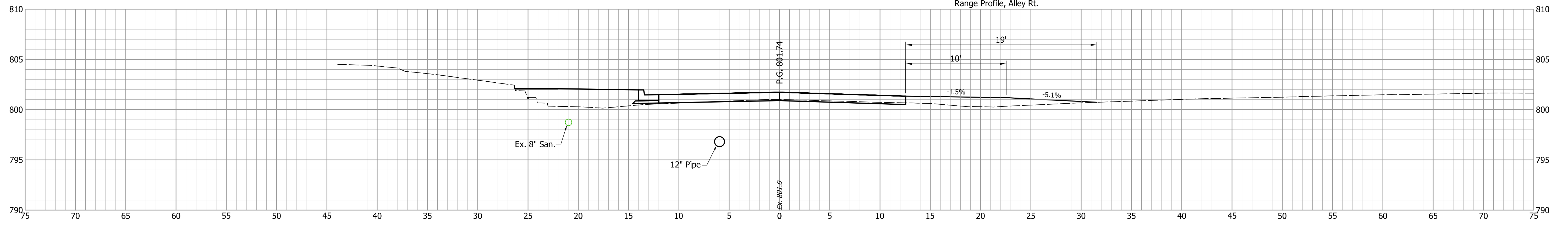
HORIZONTAL SCALE 1" = 5'	BRIDGE FILE
VERTICAL SCALE 1" = 5'	DESIGNATION 1600873
SURVEY BOOK	SHEETS 193 of ---
CONTRACT R-39905	PROJECT 1600873

S:\2017\1703\2017-401\_Sr\_56\_Salem\_1600873\Production Drawings\17-Cross Section\17-Cross Section.dwg, 2017-01-01, Corridor Model SR 56 - Section Sheet - (5), 2/4/2018 8:55:59 AM

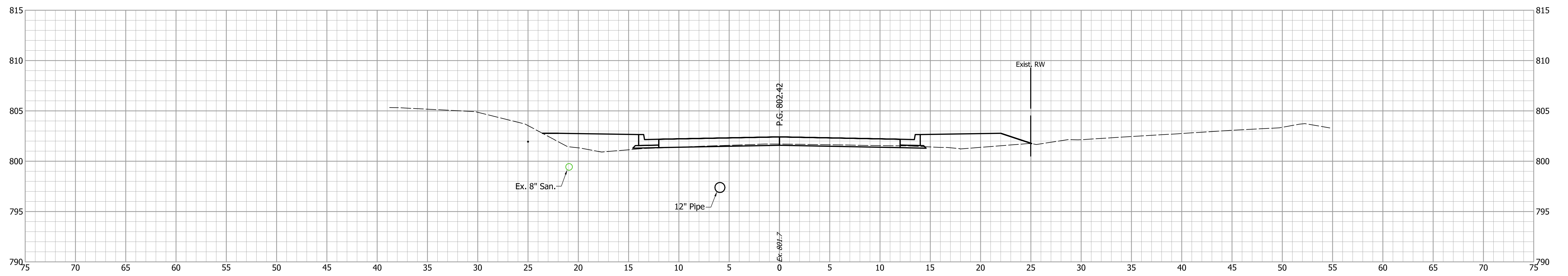


116+27

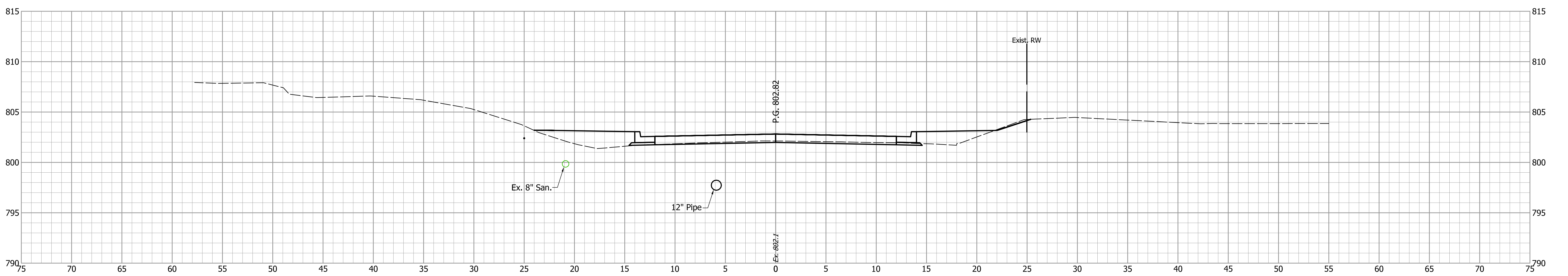
Range Profile, Alley Rt.



116+10



116+00



S:\2017\proj\2017-401\_Sr\_56\_Selma\_1600873\Production Drawings\17-Cross Sections\17-Cross Sections\17-401-01-Cross Sections.dwg, 2017-401-01-Cross Sections.dwg, Section Sheet - (5), 2/4/2018 8:55:23 AM

INDIANA  
DEPARTMENT OF TRANSPORTATION

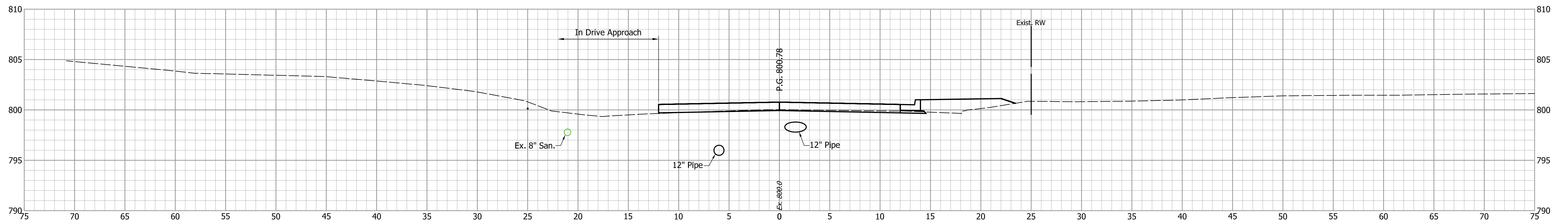
CROSS SECTION  
S.R. 56

DESIGNED: JGP	DRAWN: JGP
CHECKED: GRW	CHECKED: GRW

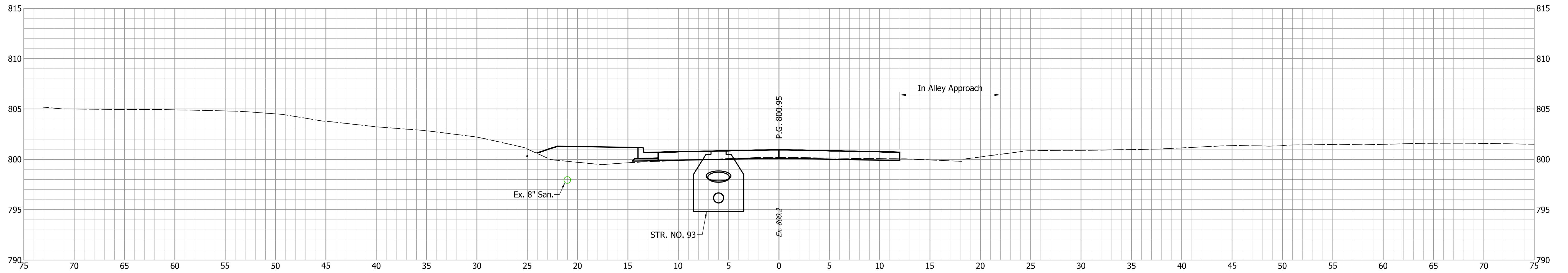
HORIZONTAL SCALE 1" = 5'	BRIDGE FILE
VERTICAL SCALE 1" = 5'	DESIGNATION 1600873
SURVEY BOOK	SHEETS 195 of ----
CONTRACT R-39905	PROJECT 1600873

S:\2017\03\2017-401\_Sr\_56\_Selma\_160873\Production Drawings\17-Cross Sections\2017-401-01-Cross Sections.dwg, 2017-401-01-Cross Sections.dwg, Section Sheet - CFM, 2/4/2020 8:55:29 AM

### 116+50



### 116+46



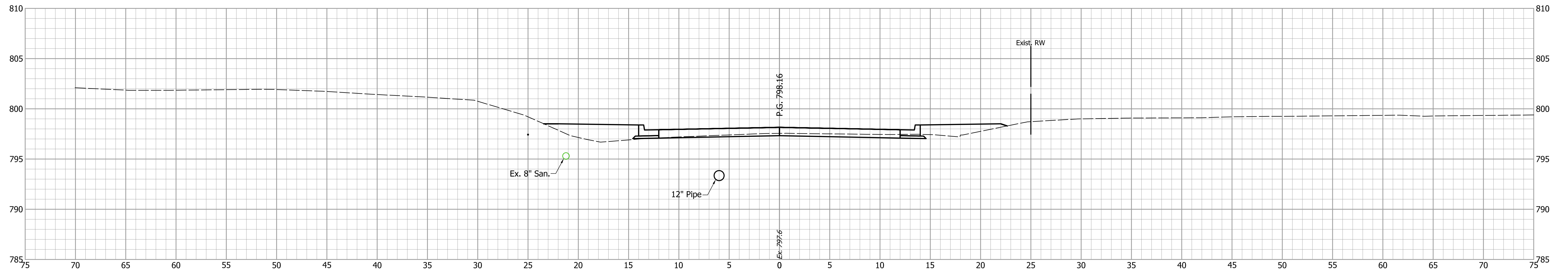
**INDIANA  
DEPARTMENT OF TRANSPORTATION**

**CROSS SECTION  
S.R. 56**

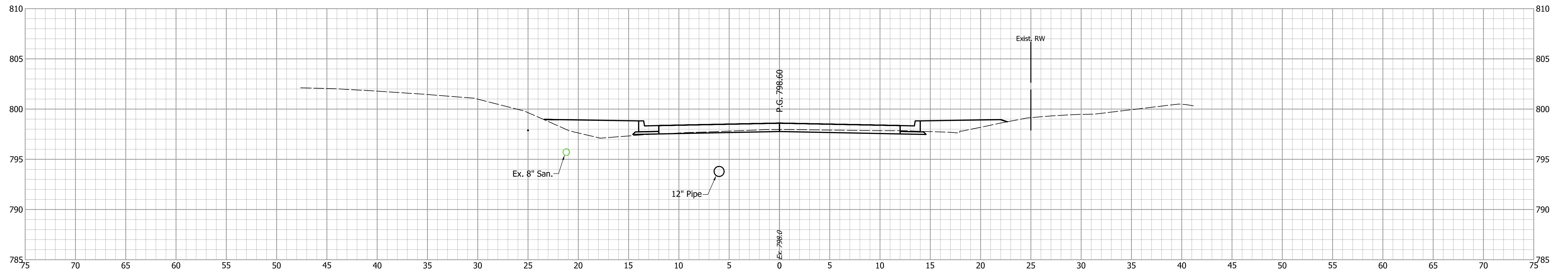
DESIGNED: JGP	DRAWN: JGP
CHECKED: GRW	CHECKED: GRW

HORIZONTAL SCALE 1" = 5'	BRIDGE FILE
VERTICAL SCALE 1" = 5'	DESIGNATION 1600873
SURVEY BOOK	SHEETS 196 of ----
CONTRACT R-39905	PROJECT 1600873

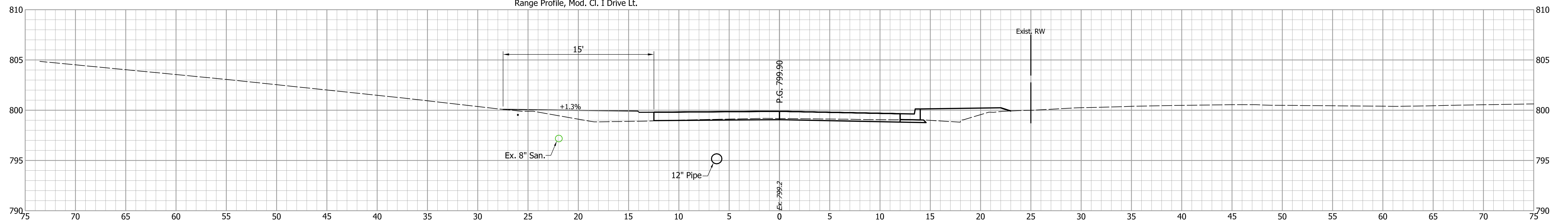
117+10



117+00



116+71



S:\2017\1703\2017-401\_Sr\_55\_Selam\_160873\Production Drawings\17-Cross Sections\17-Cross Sections.dwg, 2017-10-11, 10:01:01, Corridor Model BR 56 - Section Sheet - (S), 2/4/2020 8:55:26 AM

--	--

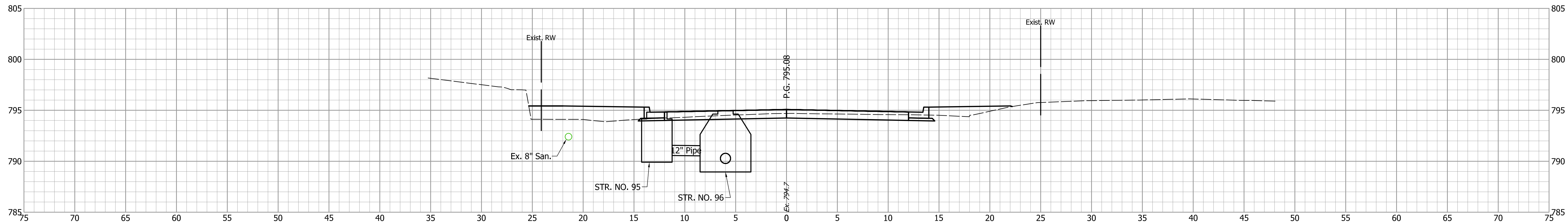
DESIGNED: JGP	DRAWN: JGP
CHECKED: GRW	CHECKED: GRW

**INDIANA  
DEPARTMENT OF TRANSPORTATION**

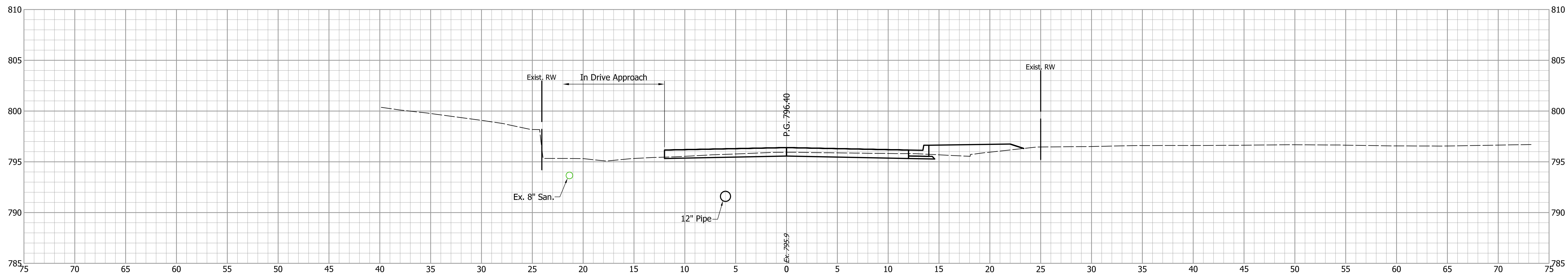
**CROSS SECTION  
S.R. 56**

HORIZONTAL SCALE 1" = 5'	BRIDGE FILE
VERTICAL SCALE 1" = 5'	DESIGNATION 1600873
SURVEY BOOK	SHEETS 197 of ----
CONTRACT R-39905	PROJECT 1600873

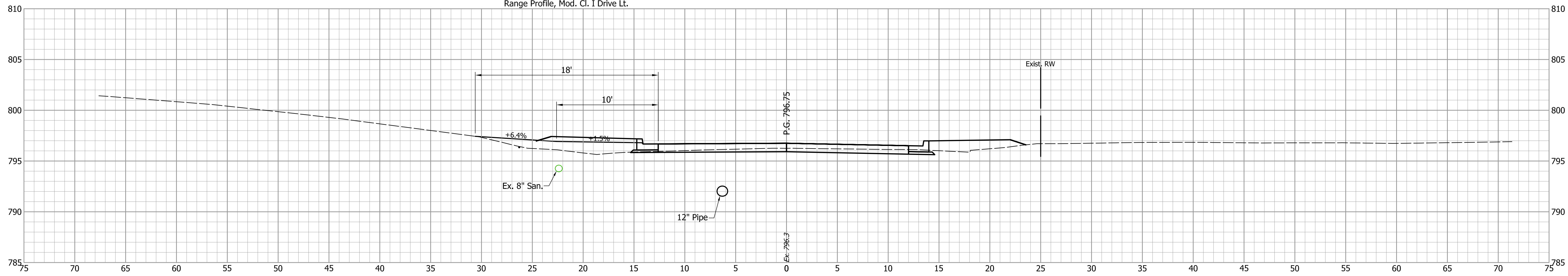
117+80



117+50



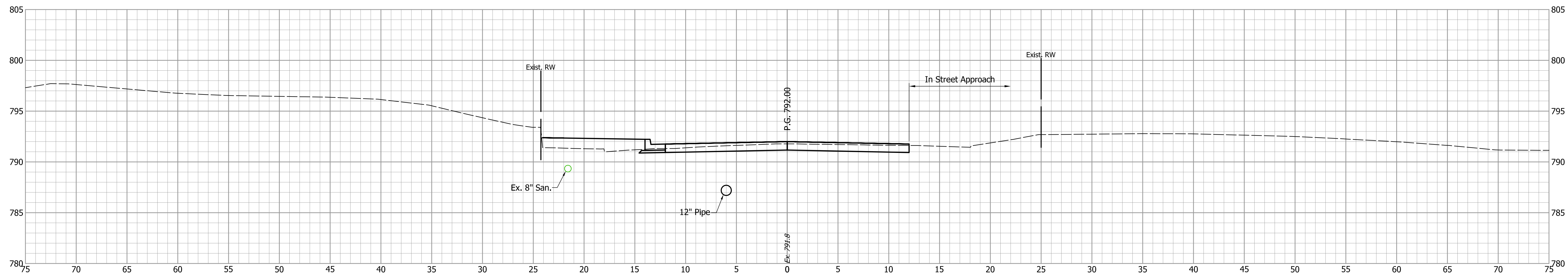
117+42



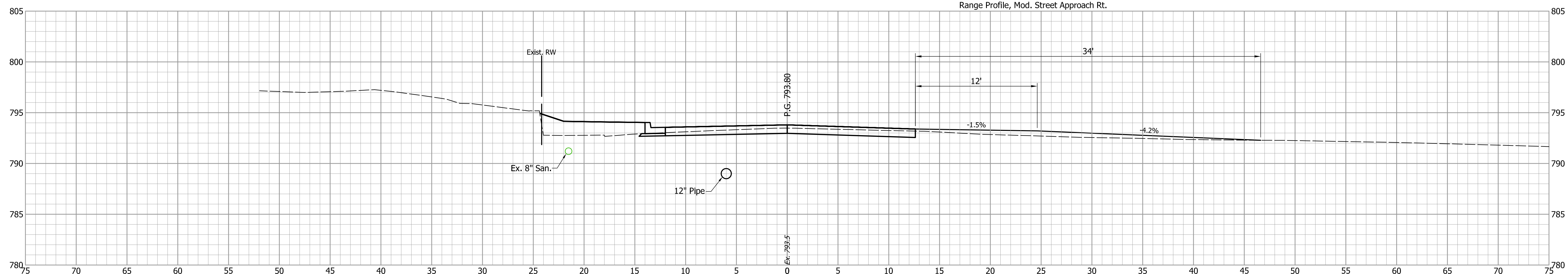
S:\2017\03\2017-401\_Sr\_56\_Selma\_160873\Production Drawings\17-Cross Sections\17-Cross Sections\2017-401-01-Cross Sections.dwg, 2017-401-01-Cross Sections.dwg, Section Sheet - (9), 2/4/2018 8:55:13 AM

<p><b>INDIANA</b> DEPARTMENT OF TRANSPORTATION</p>		<p>HORIZONTAL SCALE 1" = 5'</p> <p>VERTICAL SCALE 1" = 5'</p>	<p>BRIDGE FILE DESIGNATION 1600873</p>
<p><b>CROSS SECTION</b> S.R. 56</p>		<p>SURVEY BOOK CONTRACT R-39905</p>	<p>SHEETS 198 of --- PROJECT 1600873</p>
DESIGNED: JGP	DRAWN: JGP		
CHECKED: GRW	CHECKED: GRW		

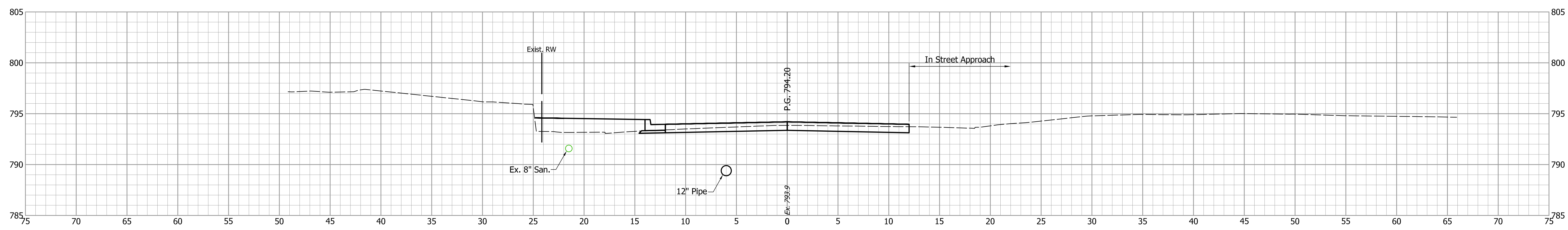
118+50



118+09



118+00



S:\2017\proj\2017-401\_Sr\_56\_Selam\_160873\Production Drawings\17-Cross Sections\17-401-01-Cross Sections.dwg, 2017-401-01-Cross Sections.dwg, Section Sheet - (6), 2/4/2020 8:55:59 AM

--	--

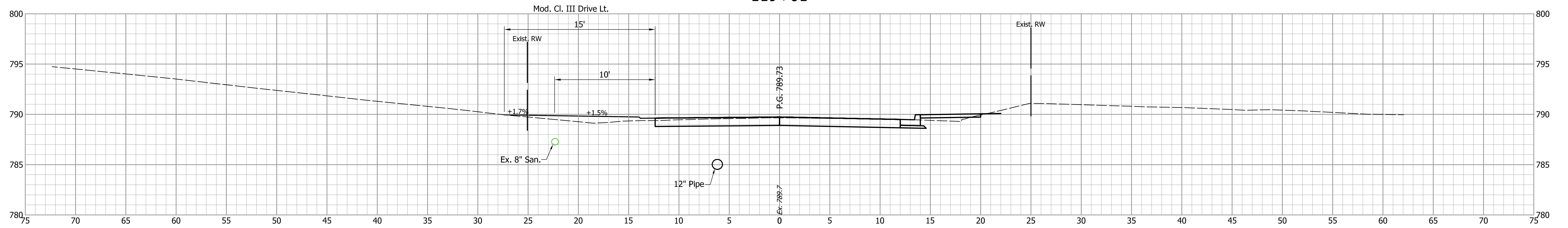
DESIGNED: JGP	DRAWN: JGP
CHECKED: GRW	CHECKED: GRW

**INDIANA  
DEPARTMENT OF TRANSPORTATION**

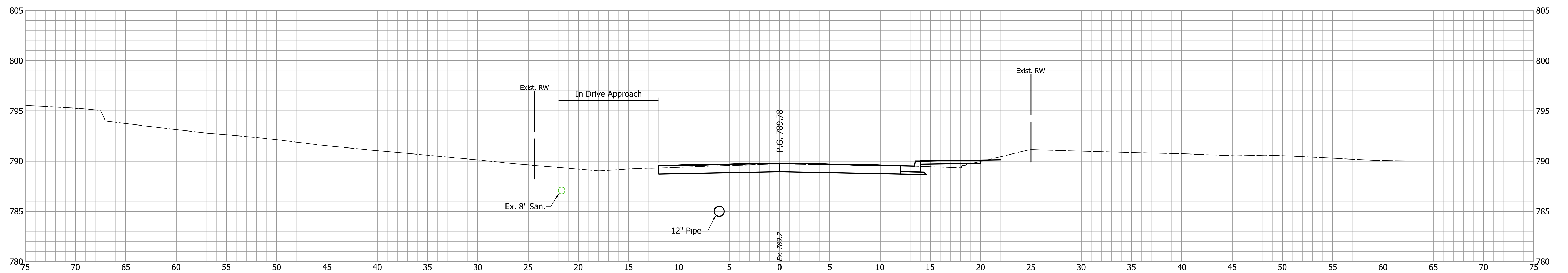
**CROSS SECTION  
S.R. 56**

HORIZONTAL SCALE 1" = 5'	BRIDGE FILE
VERTICAL SCALE 1" = 5'	DESIGNATION 1600873
SURVEY BOOK	SHEETS 199 of ---
CONTRACT R-39905	PROJECT 1600873

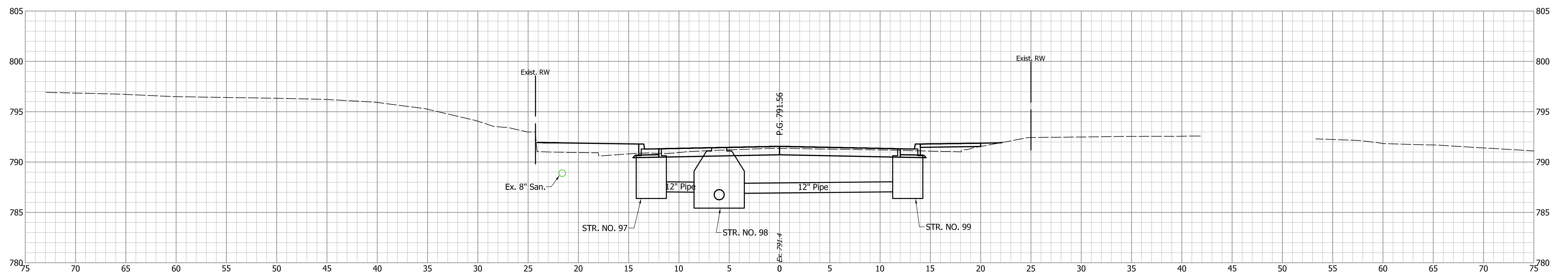
119+01



119+00



118+60



DESIGNED: JGP	DRAWN: JGP
CHECKED: GRW	CHECKED: GRW

INDIANA  
DEPARTMENT OF TRANSPORTATION

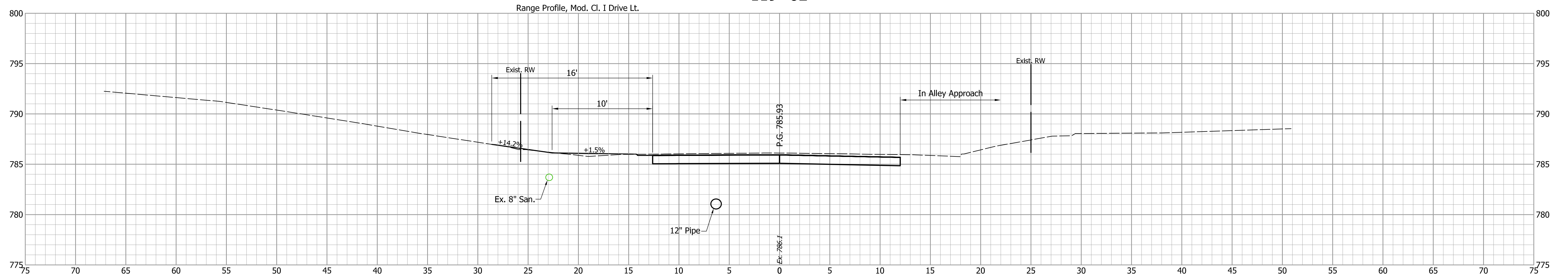
CROSS SECTION  
S.R. 56

HORIZONTAL SCALE 1" = 5'	BRIDGE FILE
VERTICAL SCALE 1" = 5'	DESIGNATION 1600873
SURVEY BOOK	SHEETS 200 of ---
CONTRACT R-39905	PROJECT 1600873

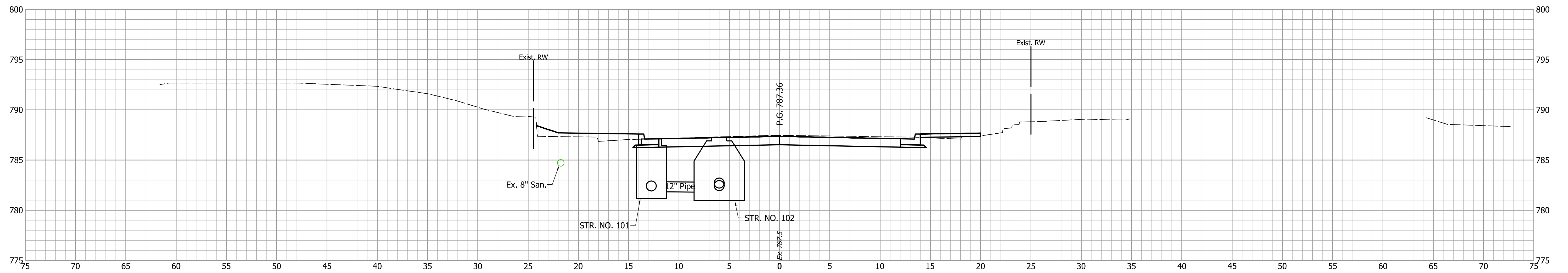
S:\2017\03\2017-401\_Sr\_56\_Selam\_1600873\Production Drawings\17-Cross Sections\17-Cross Sections.dwg, 2017-401-01-Cross Sections.dwg, Section Sheet - (6), 2/4/2018 8:55:57 AM



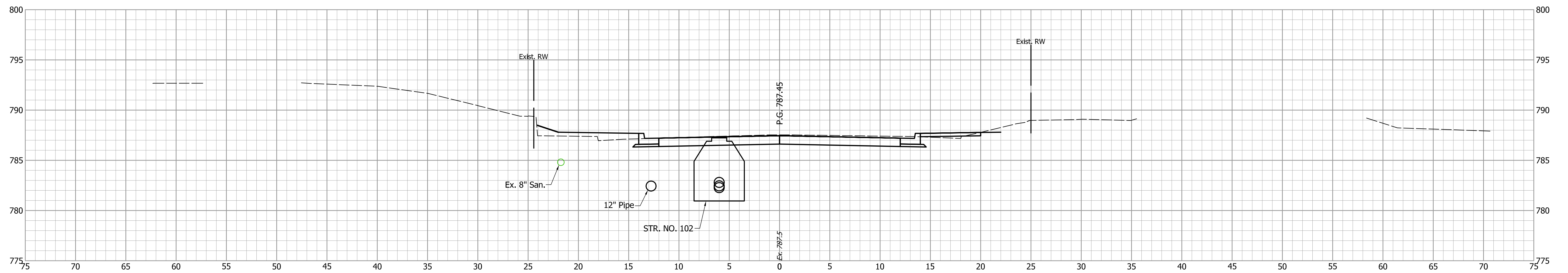
119+82



119+52



119+50

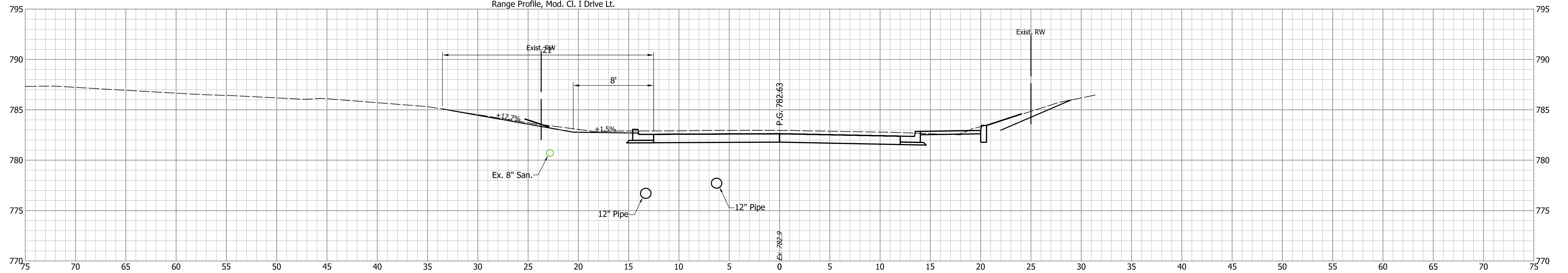


S:\2017\proj\2017-401\_Sr\_55\_Salem\_160873\Production Drawings\17-Cross Sections\17-Cross Sections\2017-401-01-Cross Sections.dwg, 2017-10-11, Corridor Model SR 56 - Section Sheet - (G), 2/4/2018 8:55:04 AM

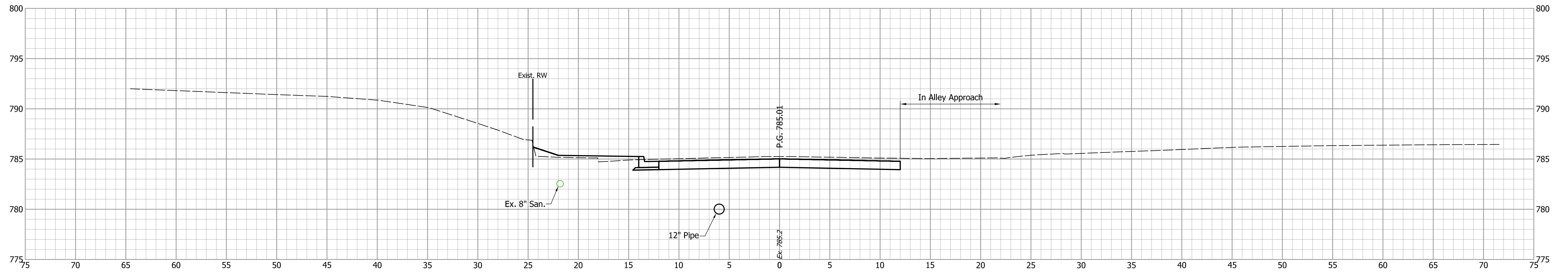
		<b>INDIANA DEPARTMENT OF TRANSPORTATION</b>		HORIZONTAL SCALE 1" = 5' VERTICAL SCALE 1" = 5' BRIDGE FILE DESIGNATION 1600873	
		<b>CROSS SECTION S.R. 56</b>		SURVEY BOOK SHEETS 201 of --- CONTRACT PROJECT R-39905 1600873	
DESIGNED: JGP CHECKED: GRW		DRAWN: JGP CHECKED: GRW			

120+47

Range Profile, Mod. Cl. I Drive Lt.

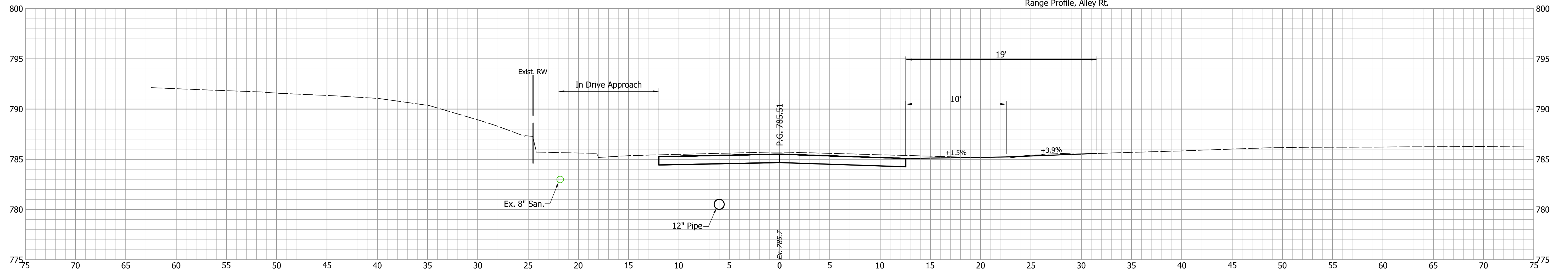


120+00



119+90

Range Profile, Alley Rt.



S:\2017\1703\2017-401\_Sr\_55\_Salem\_1600873\Production Drawings\17-Cross Sections\17-401-01-Cross Sections.dwg, 2017-10-01, Conductor Model SR 56 - Section Sheet - (6), 2/4/2018 8:56:10 AM

--	--

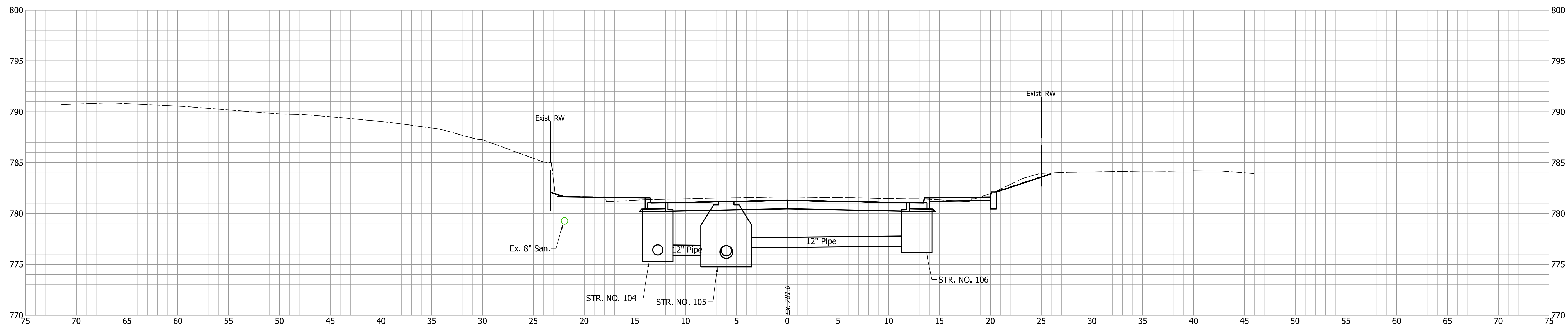
DESIGNED: JGP	DRAWN: JGP
CHECKED: GRW	CHECKED: GRW

**INDIANA  
DEPARTMENT OF TRANSPORTATION**

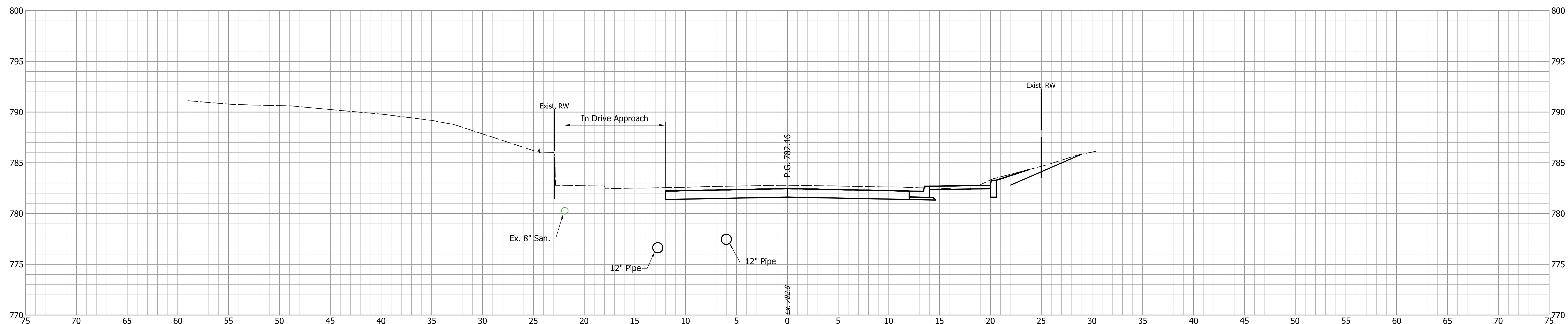
**CROSS SECTION  
S.R. 56**

HORIZONTAL SCALE 1" = 5'	BRIDGE FILE
VERTICAL SCALE 1" = 5'	DESIGNATION 1600873
SURVEY BOOK	SHEETS
R-39905	202 of --- PROJECT 1600873

120+72



120+50



S:\2017\03\2017-401\_Sr\_56\_Salem\_1600873\Production Drawings\17-Cross Sections\17-Cross Sections.dwg, 2017-04-01, Corridor Model SR 56 - Section Sheet - (A), 2/4/2018 8:56:17 AM

--	--

DESIGNED: JGP	DRAWN: JGP
CHECKED: GRW	CHECKED: GRW

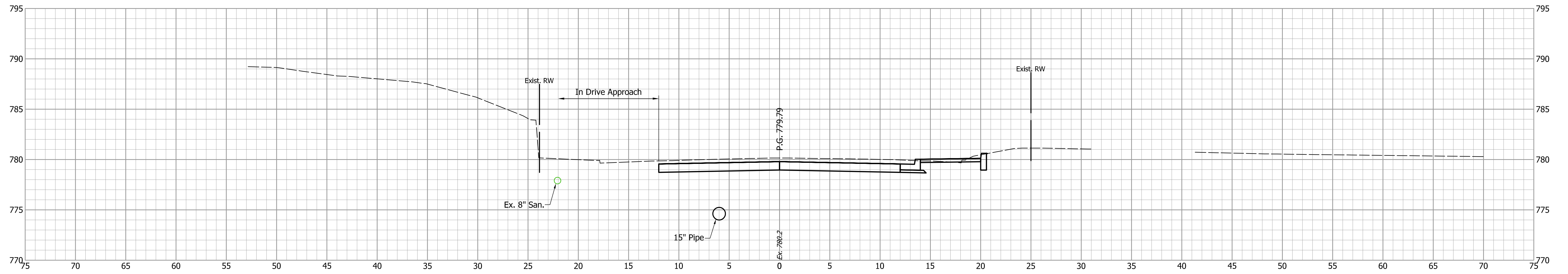
INDIANA  
DEPARTMENT OF TRANSPORTATION

CROSS SECTION  
S.R. 56

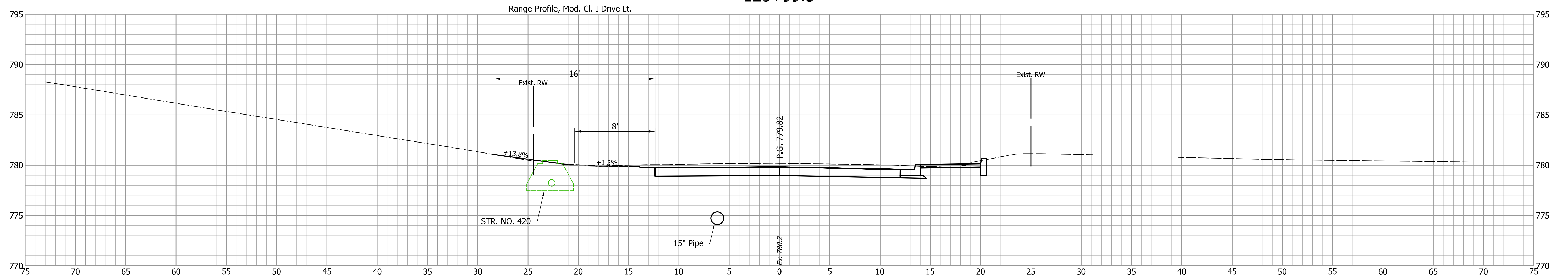
HORIZONTAL SCALE 1" = 5'	BRIDGE FILE
VERTICAL SCALE 1" = 5'	DESIGNATION 1600873
SURVEY BOOK	SHEETS 203 of ---
CONTRACT R-39905	PROJECT 1600873

S:\2017\03\2017-401\_Sr\_56\_Selma\_160873\Production Drawings\17-Cross Sections\2017-401-01-Cross Sections.dwg, 2017-401-01-Cross Sections.dwg, Section Sheet - (65), 2/4/2018 8:56:24 AM

### 121+00



### 120+99.5



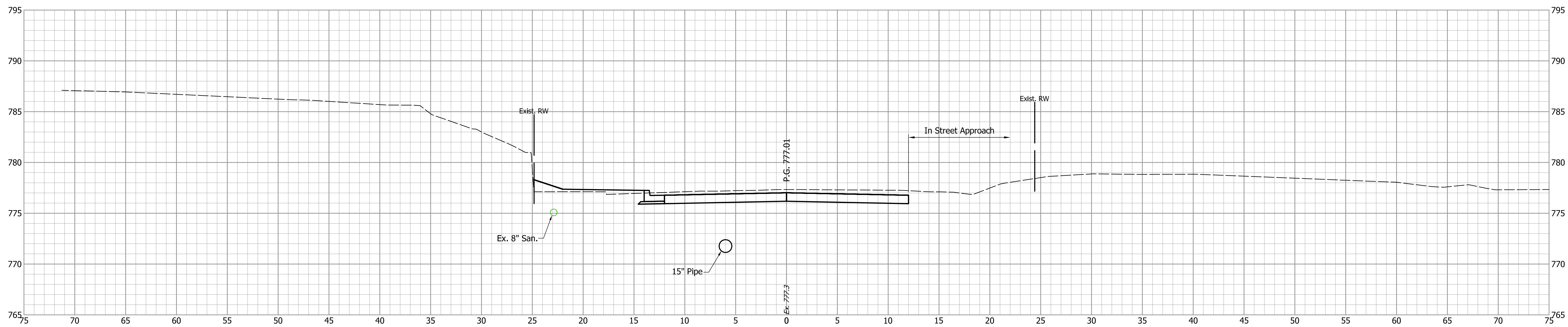
INDIANA  
DEPARTMENT OF TRANSPORTATION

CROSS SECTION  
S.R. 56

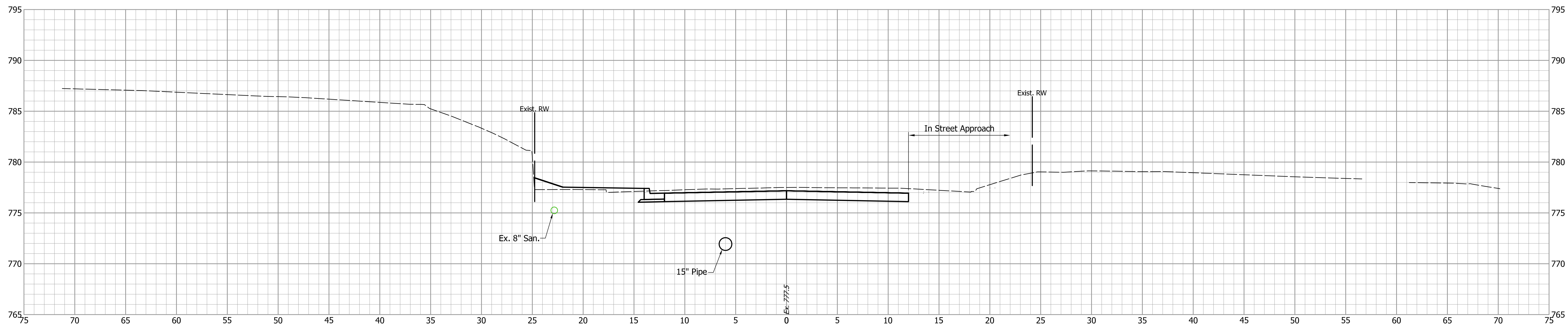
DESIGNED: JGP      DRAWN: JGP  
CHECKED: GRW      CHECKED: GRW

HORIZONTAL SCALE 1" = 5'	BRIDGE FILE
VERTICAL SCALE 1" = 5'	DESIGNATION 1600873
SURVEY BOOK	SHEETS 204 of ----
CONTRACT R-39905	PROJECT 1600873

121+50



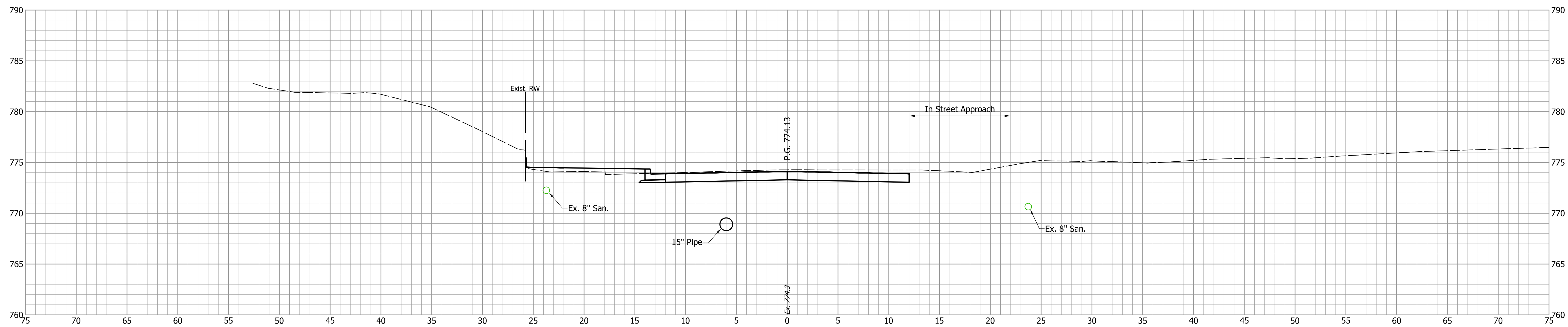
121+47



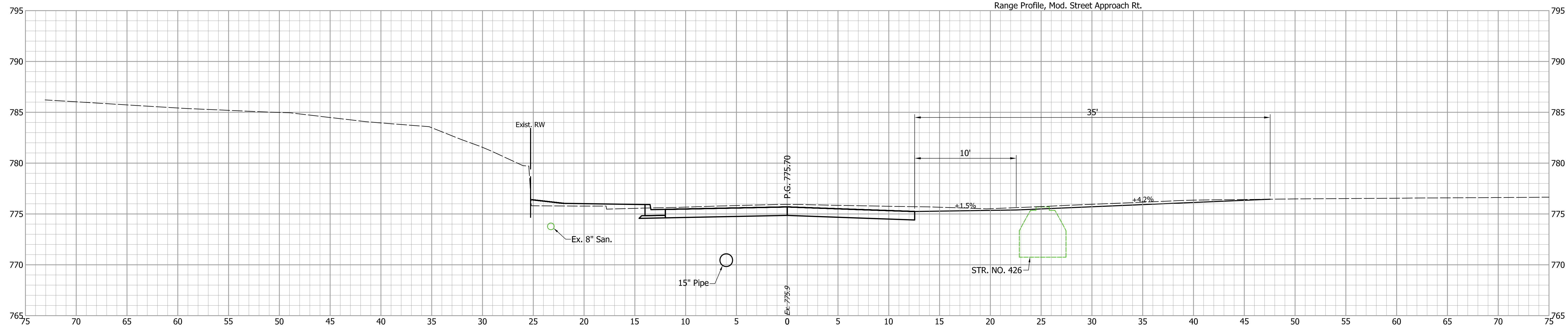
S:\2017\03\2017-401\_Sr\_56\_Selma\_1600873\Production Drawings\17-Cross Sections\17-Cross Sections\2017-401-01-Corridor-Model\SR-56-Section-Sheet-(6).24.2020.8:56:31 AM

DESIGNED: JGP CHECKED: GRW		DRAWN: JGP CHECKED: GRW		INDIANA DEPARTMENT OF TRANSPORTATION  CROSS SECTION S.R. 56		HORIZONTAL SCALE 1" = 5'		BRIDGE FILE	
						VERTICAL SCALE 1" = 5'		DESIGNATION 1600873	
						SURVEY BOOK R-39905		SHEETS 205 of --- PROJECT 1600873	

122+00



121+73



Range Profile, Mod. Street Approach Rt.

INDIANA  
DEPARTMENT OF TRANSPORTATION

CROSS SECTION  
S.R. 56

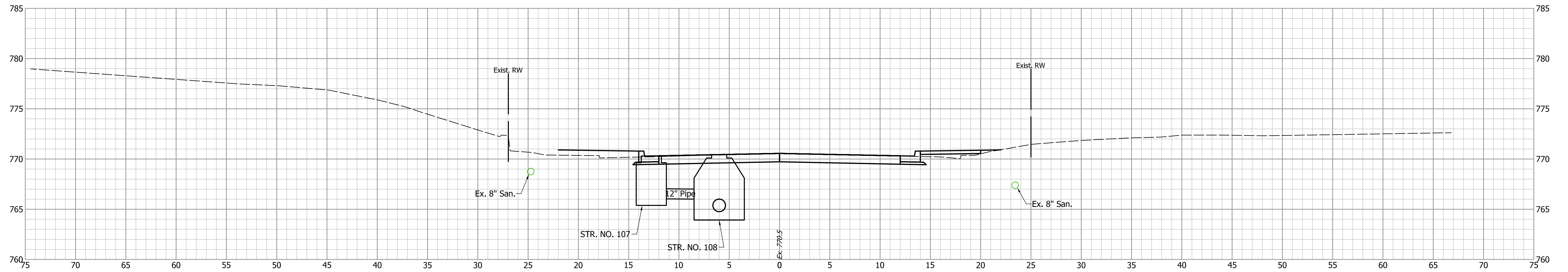
DESIGNED: JGP      DRAWN: JGP  
CHECKED: GRW      CHECKED: GRW

HORIZONTAL SCALE 1" = 5'	BRIDGE FILE
VERTICAL SCALE 1" = 5'	DESIGNATION 1600873
SURVEY BOOK	SHEETS 206 of ----
CONTRACT R-39905	PROJECT 1600873

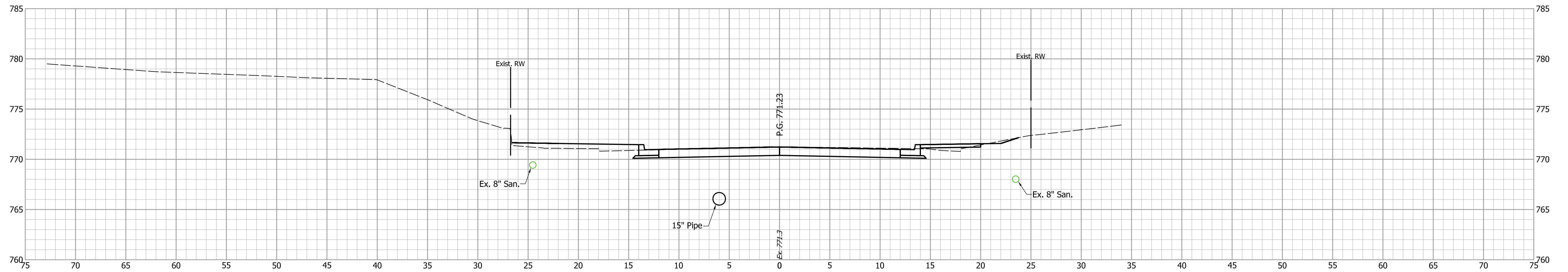
S:\2017\03\2017-401\_Sr\_56\_Salem\_1600873\Production Drawings\17-Cross Sections\17-Cross Sections.dwg, 2017-401-01-Corridor-Model\SR-56 - Section Sheet - (7), 2/4/2018 8:56:38 AM

S:\2017\03\2017-401\_Sr\_56\_Selma\_1600873\Production Drawings\17-Cross Sections\17-Cross Sections.dwg, 2017-401-01\_Corridor-Model\SR-56 - Section Sheet - (68) - 2/4/2018 8:56:45 AM

### 122+62

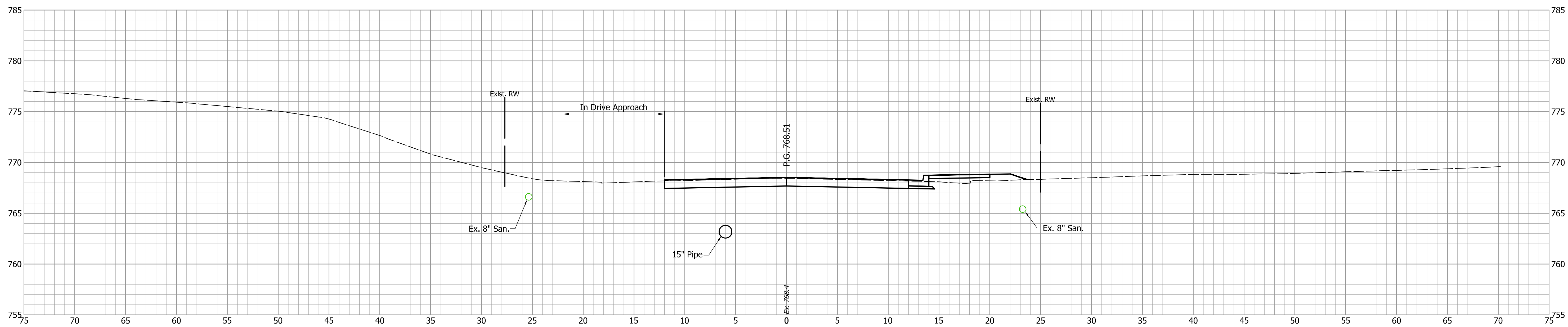


### 122+50

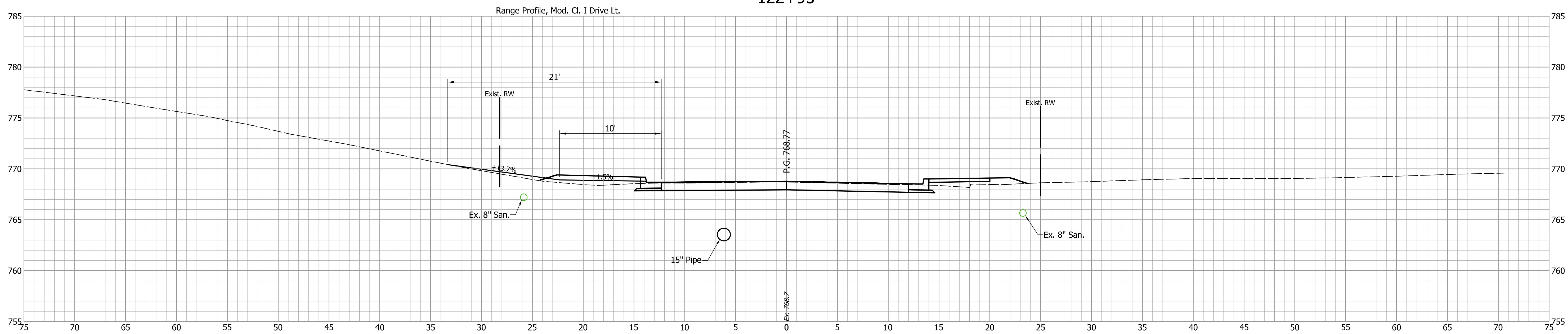


<b>INDIANA DEPARTMENT OF TRANSPORTATION</b>		HORIZONTAL SCALE 1" = 5' VERTICAL SCALE 1" = 5'	BRIDGE FILE DESIGNATION 1600873
<b>CROSS SECTION S.R. 56</b>		SURVEY BOOK R-39905	
DESIGNED: JGP CHECKED: GRW		DRAWN: JGP CHECKED: GRW	
SHEETS 207 of --- PROJECT 1600873			

123+00



122+95



S:\2017\03\2017-401\_Sr\_56\_Salem\_1600873\Production Drawings\17-Cross Sections\17-Cross Sections\2017-401-01-Cross Sections.dwg, 2017-401-01-Cross Sections.dwg, Section Sheet - (69), 2/4/2020 8:56:51 AM

--	--

DESIGNED: JGP	DRAWN: JGP
CHECKED: GRW	CHECKED: GRW

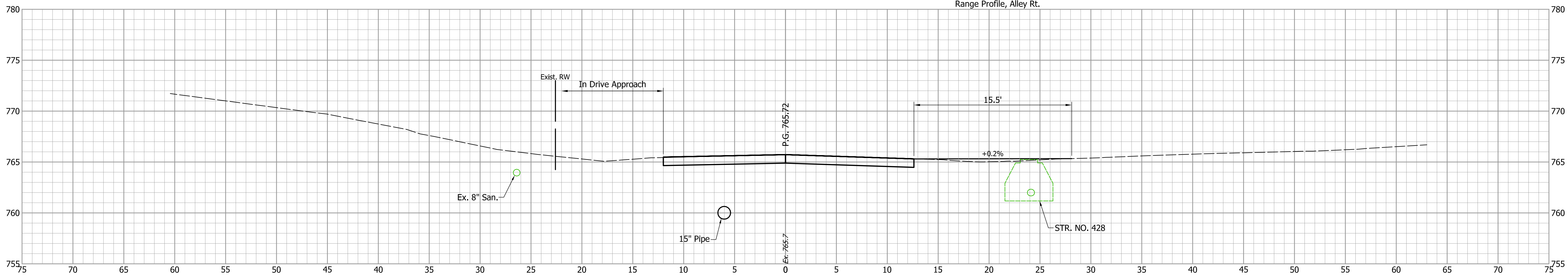
**INDIANA  
DEPARTMENT OF TRANSPORTATION**

**CROSS SECTION  
S.R. 56**

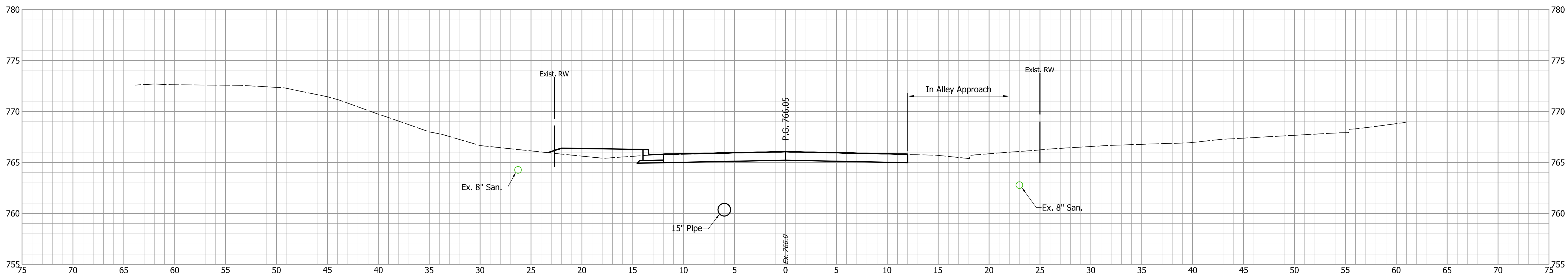
HORIZONTAL SCALE 1" = 5'	BRIDGE FILE
VERTICAL SCALE 1" = 5'	DESIGNATION 1600873
SURVEY BOOK	SHEETS 208 of ---
CONTRACT R-39905	PROJECT 1600873



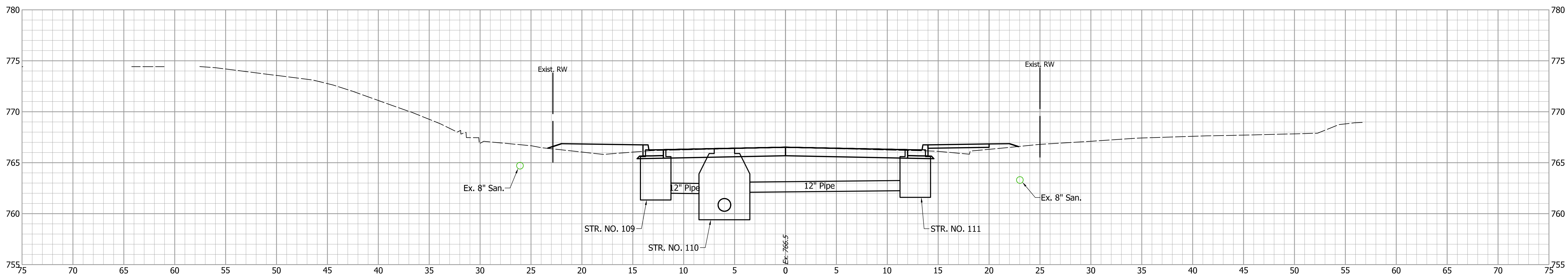
123+57



123+50



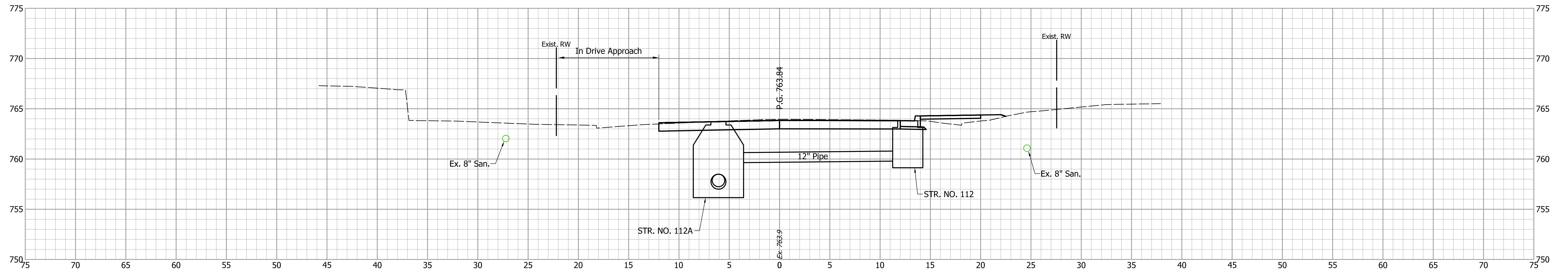
123+40



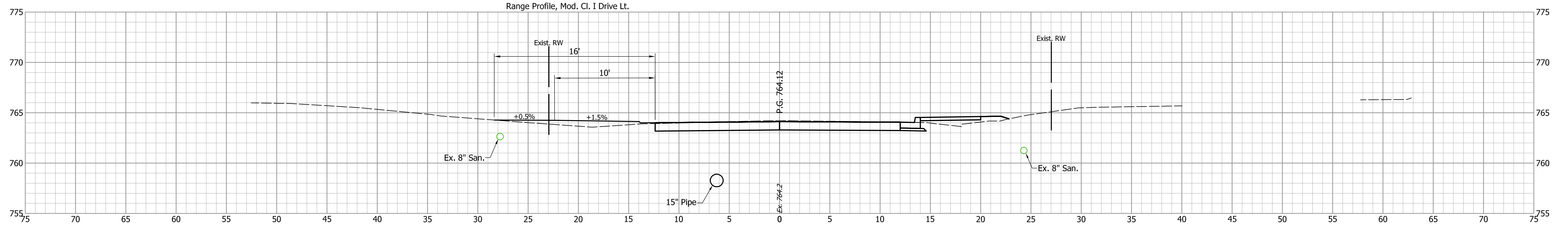
S:\2017\03\2017-401\_Sr\_56\_Salem\_1600873\Production Drawings\17-Cross Sections\17-Cross Sections.dwg, 2017-01-01, Corridor Model SR 56 - Section Sheet - (70) - 2/4/2018 8:56:58 AM

<p><b>INDIANA</b> <b>DEPARTMENT OF TRANSPORTATION</b></p>		<p>HORIZONTAL SCALE 1" = 5'</p> <p>VERTICAL SCALE 1" = 5'</p>	<p>BRIDGE FILE</p> <p>DESIGNATION 1600873</p>
<p><b>CROSS SECTION</b> <b>S.R. 56</b></p>		<p>SURVEY BOOK</p> <p>CONTRACT R-39905</p>	<p>SHEETS</p> <p>209 of ----</p> <p>PROJECT</p> <p>1600873</p>
<p>DESIGNED: JGP</p> <p>CHECKED: GRW</p>	<p>DRAWN: JGP</p> <p>CHECKED: GRW</p>		

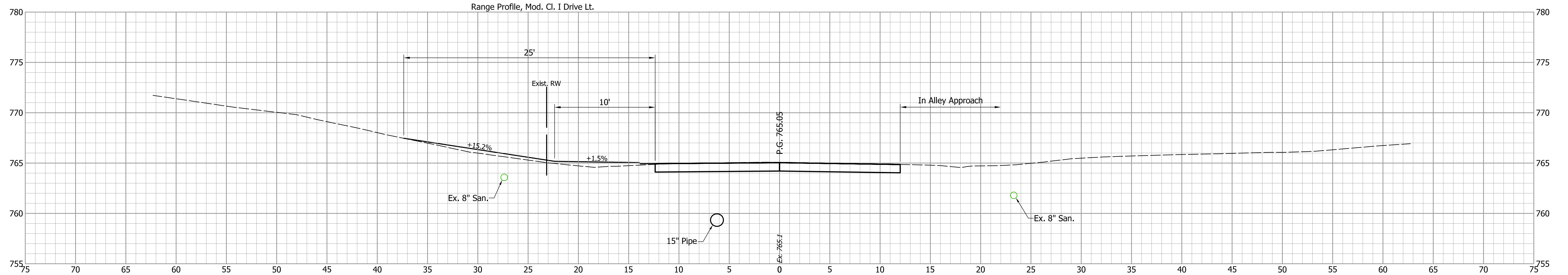
124+00



123+93

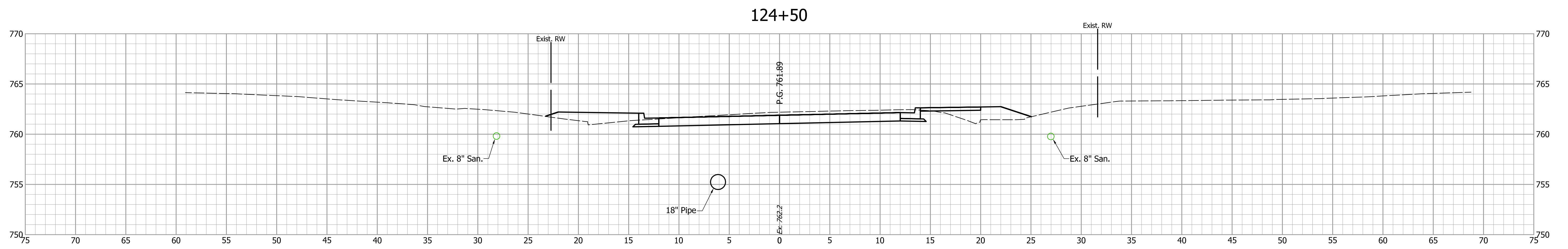
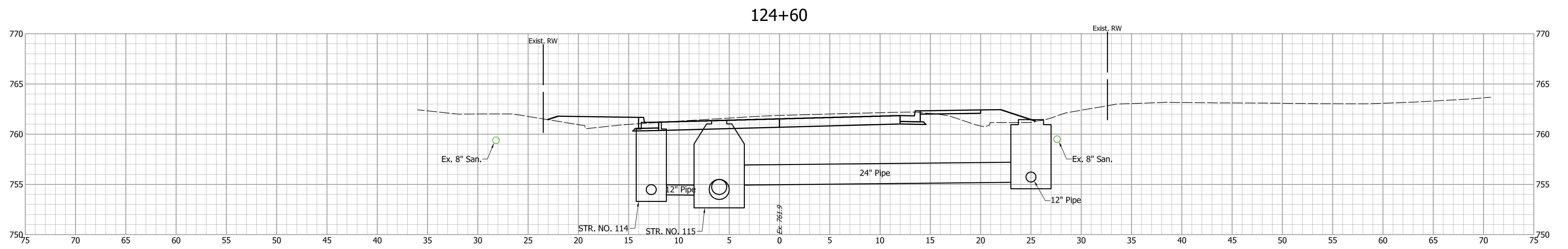
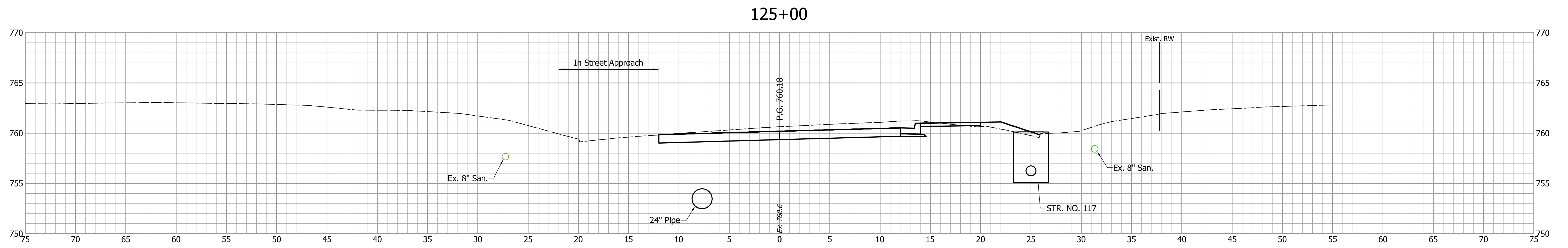


123+72



S:\2017\proj\2017-401\_Sr\_56\_Selma\_1600873\Production Drawings\17-Cross Sections\17-Cross Sections.dwg, 2017-10-11, Corridor Model SR 56 - Section Sheet - (7), 2/4/2018 8:57:05 AM

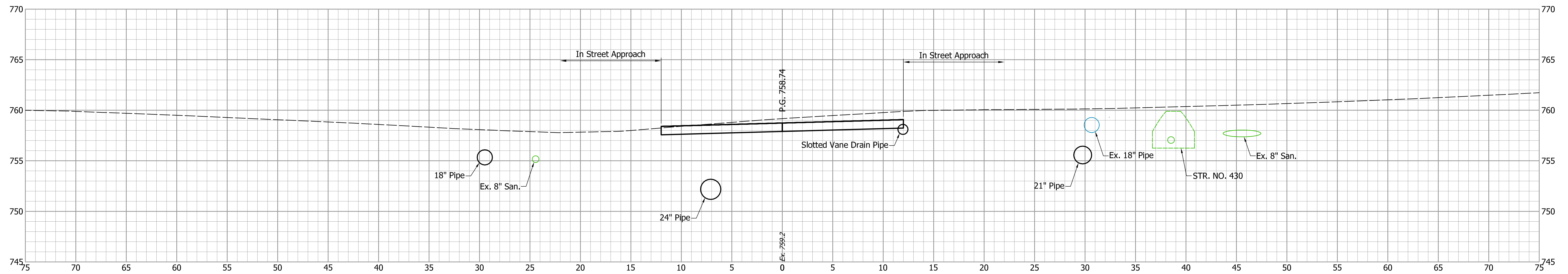
		<b>INDIANA DEPARTMENT OF TRANSPORTATION</b>	<table border="1" style="width: 100%; border-collapse: collapse;"> <tr> <td>HORIZONTAL SCALE</td> <td>BRIDGE FILE</td> </tr> <tr> <td>1" = 5'</td> <td></td> </tr> <tr> <td>VERTICAL SCALE</td> <td>DESIGNATION</td> </tr> <tr> <td>1" = 5'</td> <td>1600873</td> </tr> <tr> <td>SURVEY BOOK</td> <td>SHEETS</td> </tr> <tr> <td></td> <td>210 of ---</td> </tr> <tr> <td>CONTRACT</td> <td>PROJECT</td> </tr> <tr> <td>R-39905</td> <td>1600873</td> </tr> </table>	HORIZONTAL SCALE	BRIDGE FILE	1" = 5'		VERTICAL SCALE	DESIGNATION	1" = 5'	1600873	SURVEY BOOK	SHEETS		210 of ---	CONTRACT	PROJECT	R-39905	1600873
HORIZONTAL SCALE	BRIDGE FILE																		
1" = 5'																			
VERTICAL SCALE	DESIGNATION																		
1" = 5'	1600873																		
SURVEY BOOK	SHEETS																		
	210 of ---																		
CONTRACT	PROJECT																		
R-39905	1600873																		
DESIGNED: JGP CHECKED: GRW	DRAWN: JGP CHECKED: GRW	<b>CROSS SECTION S.R. 56</b>																	



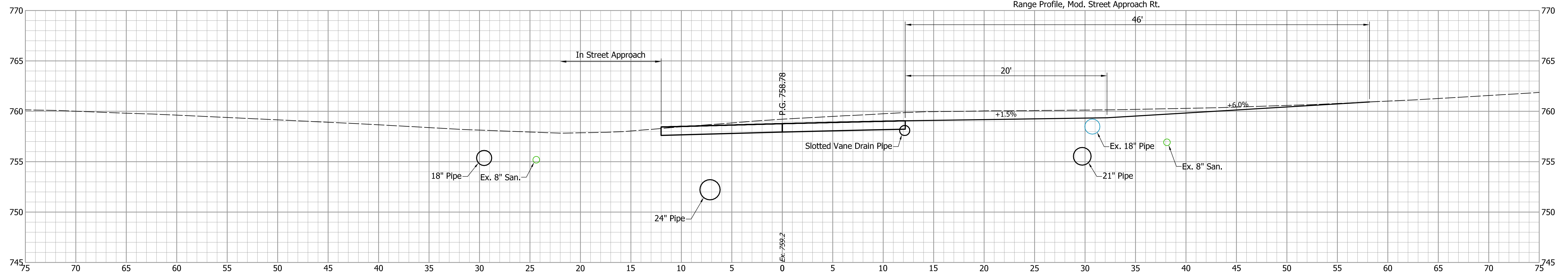
S:\2017\07\2017-401\_Sr\_56\_Selma\_1600873\Production Drawings\17-Cross Sections\17-Cross Sections.dwg, 2017-07-01, Corridor Model SR 56 - Section Sheet - (72) - 2/4/2020 8:57:12 AM

<b>INDIANA DEPARTMENT OF TRANSPORTATION</b>		HORIZONTAL SCALE		BRIDGE FILE	
		1" = 5'			
<b>CROSS SECTION S.R. 56</b>		VERTICAL SCALE		DESIGNATION	
		1" = 5'		1600873	
DESIGNED: JGP      DRAWN: JGP CHECKED: GRW      CHECKED: GRW		SURVEY BOOK		SHEETS	
				211 of ---	
		CONTRACT		PROJECT	
		R-39905		1600873	

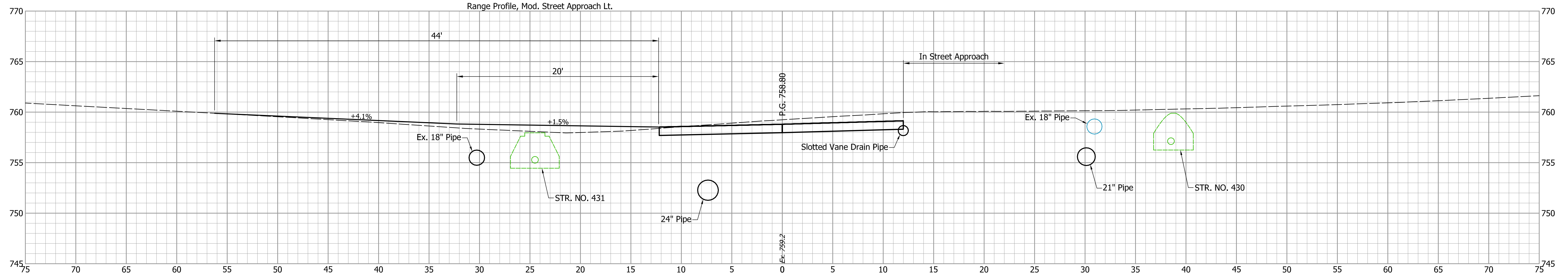
125+50



125+49



125+47



S:\2017\03\2017-401\_Sr\_55\_Selma\_1600873\Production Drawings\17-Cross Sections\17-Cross Sections\2017-401-01-Cross Sections.dwg, 2017-401-01-Cross Sections.dwg, Section Sheet - (73), 2/4/2020 8:57:19 AM

--	--

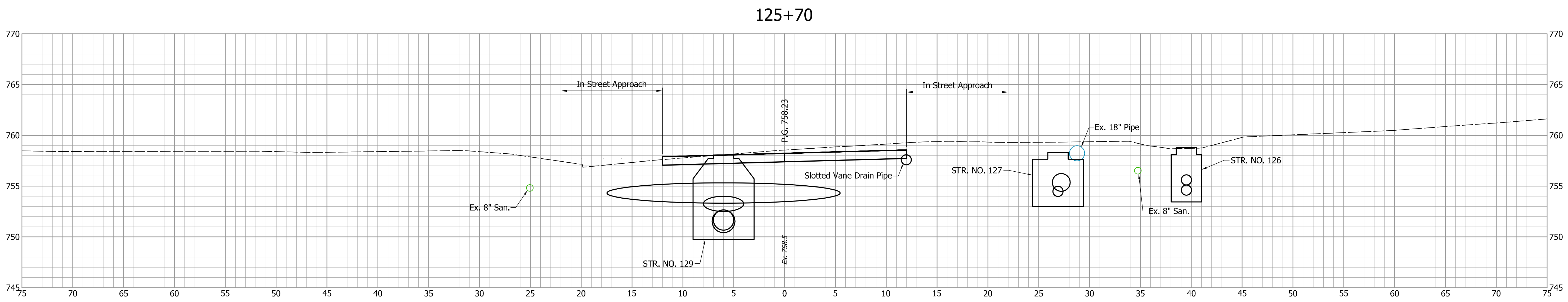
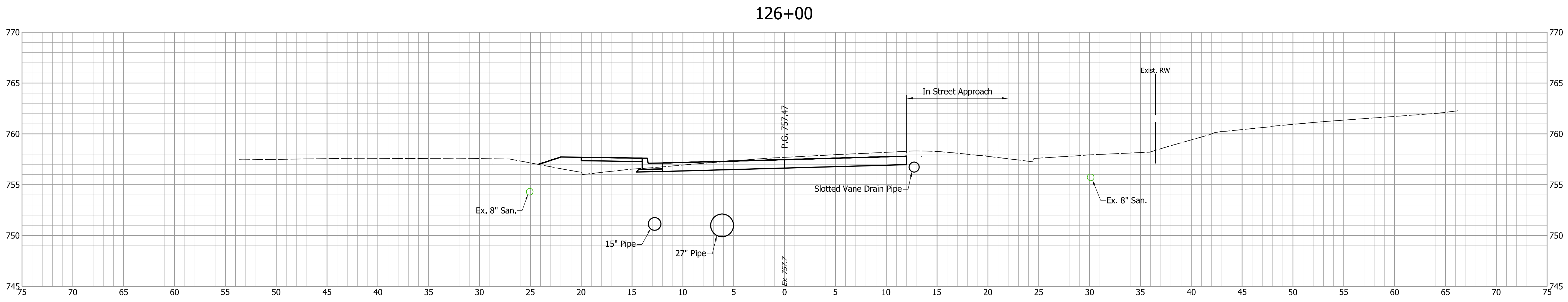
DESIGNED: JGP	DRAWN: JGP
CHECKED: GRW	CHECKED: GRW

**INDIANA  
DEPARTMENT OF TRANSPORTATION**

**CROSS SECTION  
S.R. 56**

HORIZONTAL SCALE 1" = 5'	BRIDGE FILE
VERTICAL SCALE 1" = 5'	DESIGNATION 1600873
SURVEY BOOK	SHEETS 212 of ---
CONTRACT R-39905	PROJECT 1600873

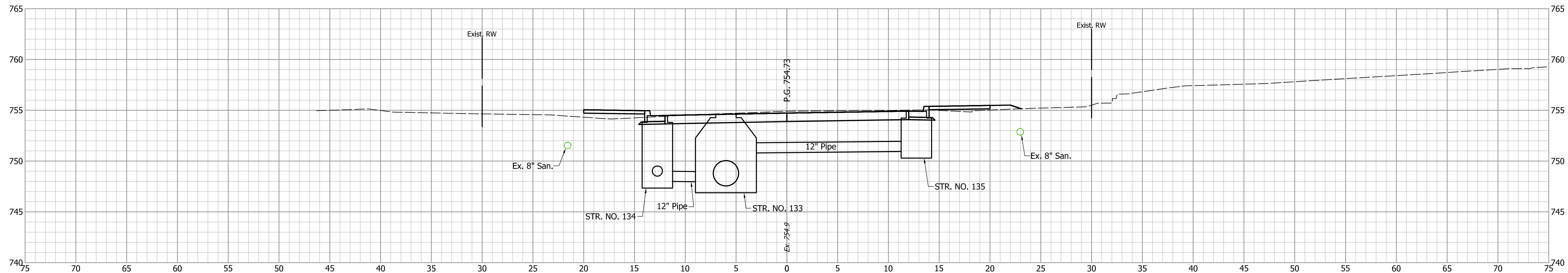
S:\2017\07\2017-401\_Sr\_56\_Selma\_1600873\Production Drawings\17-Cross Sections\17-Cross Sections.dwg, 2017-07-01 10:01:01, Conductor Model BR 56 - Section Sheet - (7A), 2/4/2018 8:57:26 AM



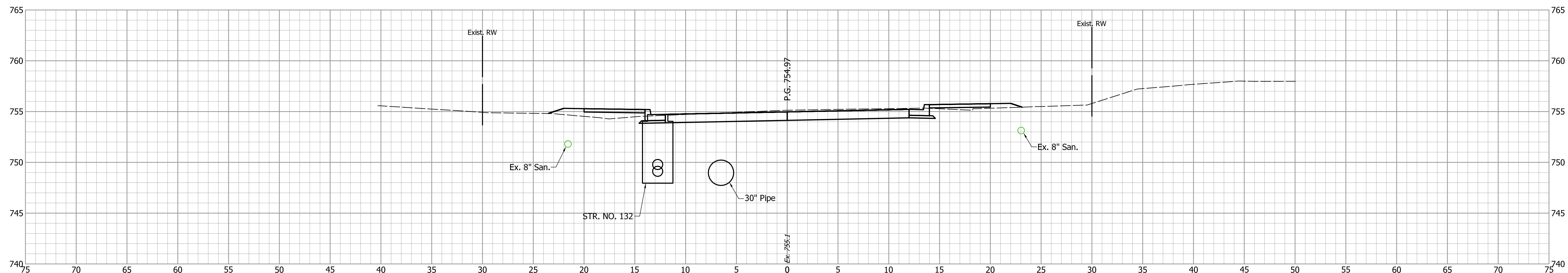
<b>INDIANA DEPARTMENT OF TRANSPORTATION</b> <b>CROSS SECTION</b> <b>S.R. 56</b>		HORIZONTAL SCALE 1" = 5' VERTICAL SCALE 1" = 5' SURVEY BOOK R-39905 BRIDGE FILE DESIGNATION 1600873 SHEETS 213 of --- PROJECT 1600873
DESIGNED: JGP CHECKED: GRW	DRAWN: JGP CHECKED: GRW	



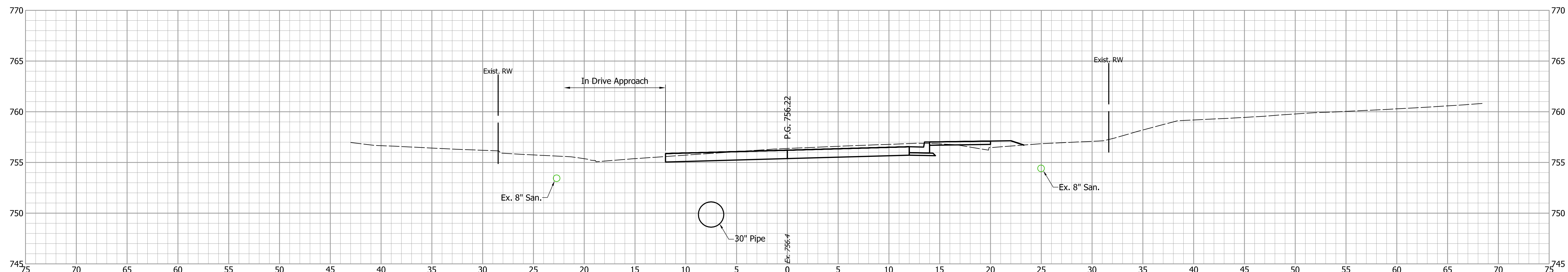
127+10



127+00



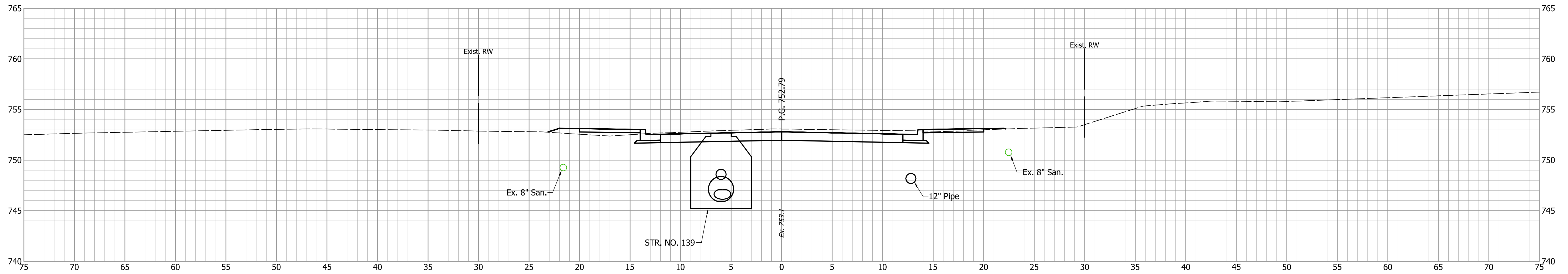
126+50



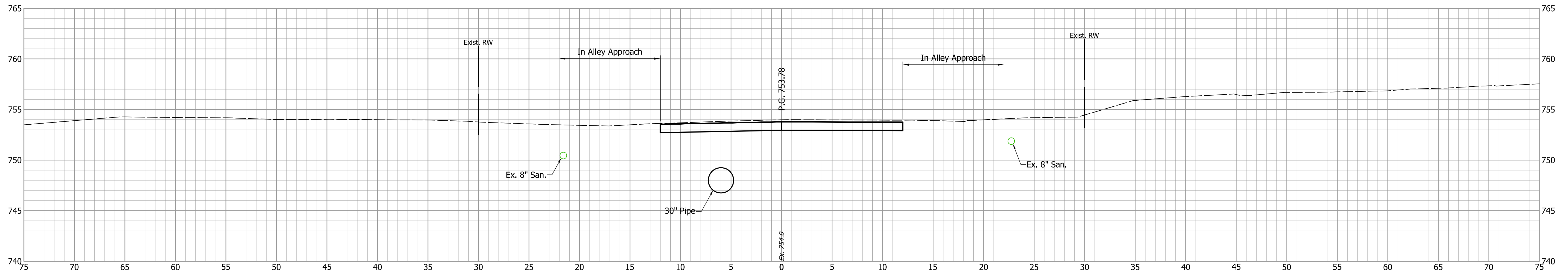
S:\2017\proj\2017-401\_Sr\_56\_Salem\_160873\Production Drawings\17-Cross Sections\17-Cross Sections\2017-401-01-Cross Sections.dwg, 2017-401-01-Cross Sections.dwg, 2017-401-01-Cross Sections.dwg, 2017-401-01-Cross Sections.dwg - (75) - 2/4/2018 8:57:29 AM

<p><b>INDIANA</b> <b>DEPARTMENT OF TRANSPORTATION</b></p>		<p>HORIZONTAL SCALE 1" = 5'</p>	<p>BRIDGE FILE</p>
<p><b>CROSS SECTION</b> <b>S.R. 56</b></p>		<p>VERTICAL SCALE 1" = 5'</p>	<p>DESIGNATION 1600873</p>
<p>DESIGNED: JGP</p>	<p>DRAWN: JGP</p>	<p>SURVEY BOOK</p>	
<p>CHECKED: GRW</p>	<p>CHECKED: GRW</p>	<p>SHEETS</p>	
<p>CONTRACT R-39905</p>		<p>215 of --- PROJECT 1600873</p>	

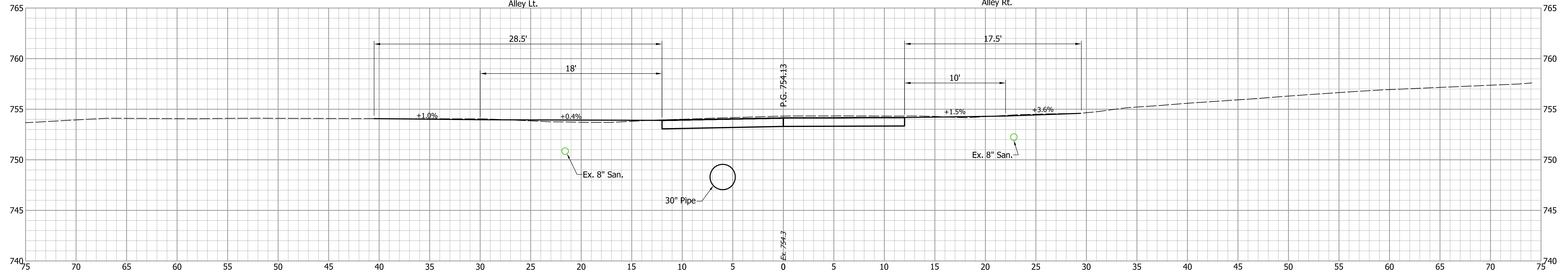
127+94



127+50



127+35

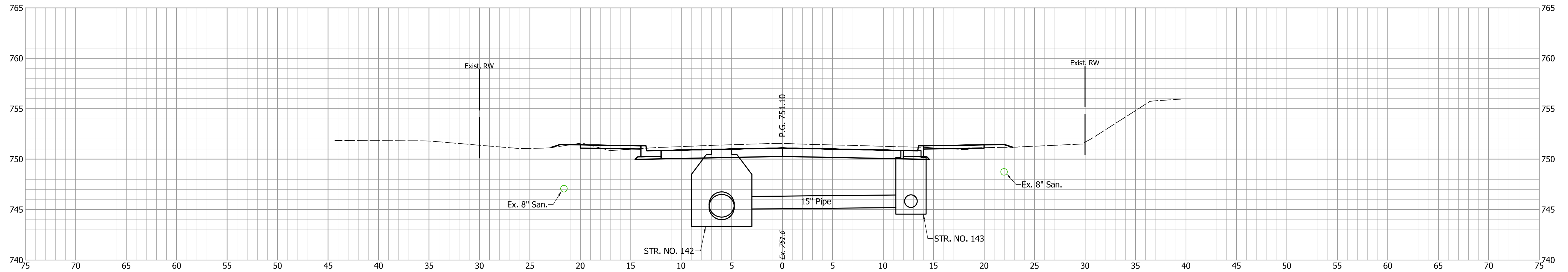


S:\2017\03\2017-401\_Sr\_56\_Selma\_160873\Production Drawings\17-Cross Sections\17-Cross Sections\17-401-01-Cross Sections.dwg, 2017-04-01, Corridor Model SR 56 - Section Sheet - (75A), 2/4/2020 8:57:46 AM

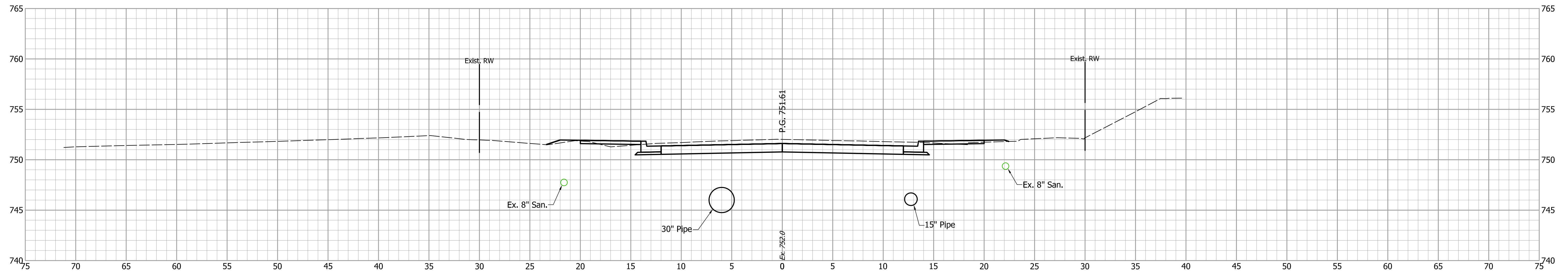
<p><b>INDIANA</b> DEPARTMENT OF TRANSPORTATION</p>		HORIZONTAL SCALE 1" = 5' VERTICAL SCALE 1" = 5'	BRIDGE FILE DESIGNATION 1600873
<p><b>CROSS SECTION</b> S.R. 56</p>		SURVEY BOOK CONTRACT R-39905	SHEETS 216 of --- PROJECT 1600873
DESIGNED: JGP CHECKED: GRW	DRAWN: JGP CHECKED: GRW		



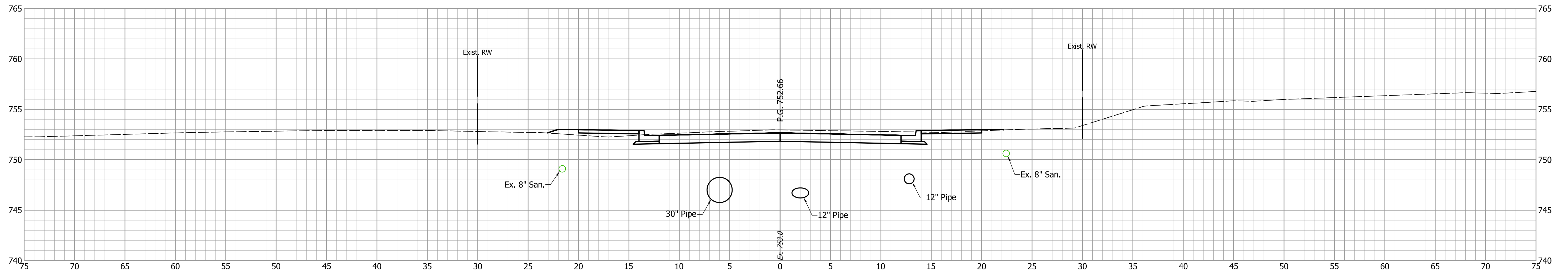
128+75



128+50



128+00



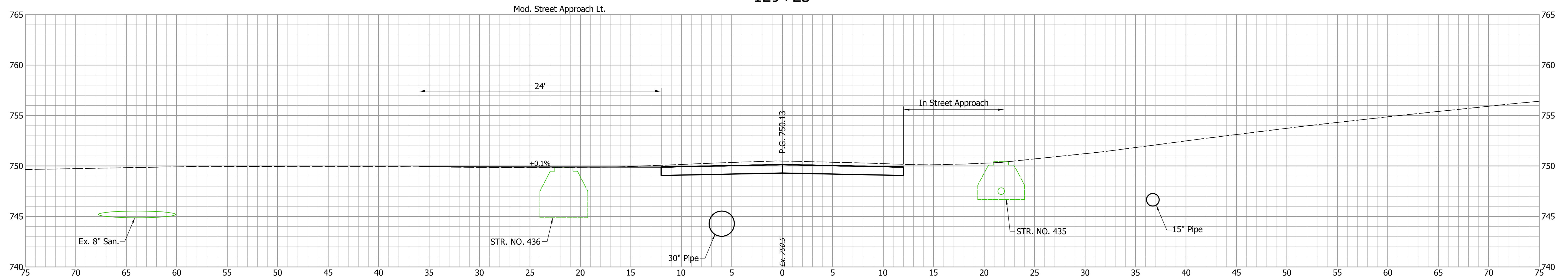
S:\2017\proj\2017-401\_Sr\_56\_Salem\_1600873\Production Drawings\17-Cross Sections\2017-401-01-Cross Sections.dwg, 2017-401-01-Cross Sections.dwg, Section Sheet - (75), 2/4/2020 8:57:53 AM

DESIGNED: JGP		DRAWN: JGP	
CHECKED: GRW		CHECKED: GRW	

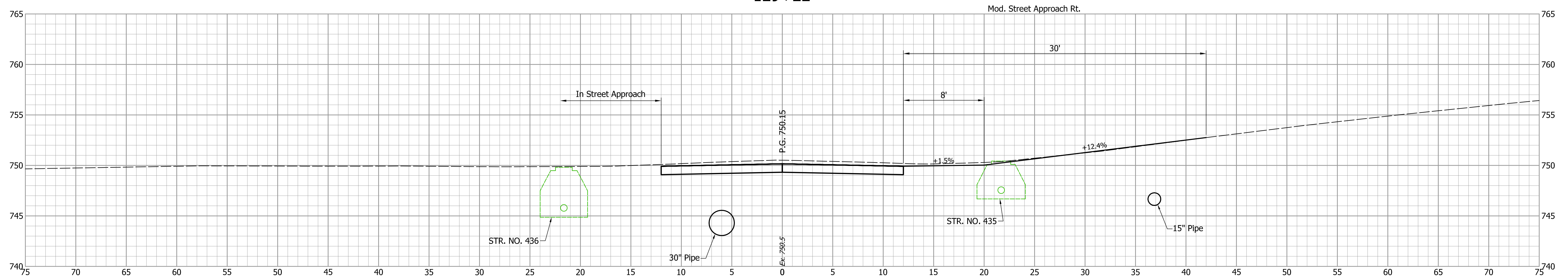
INDIANA DEPARTMENT OF TRANSPORTATION	
CROSS SECTION S.R. 56	

HORIZONTAL SCALE 1" = 5'	BRIDGE FILE
VERTICAL SCALE 1" = 5'	DESIGNATION 1600873
SURVEY BOOK	SHEETS 217 of ---
CONTRACT R-39905	PROJECT 1600873

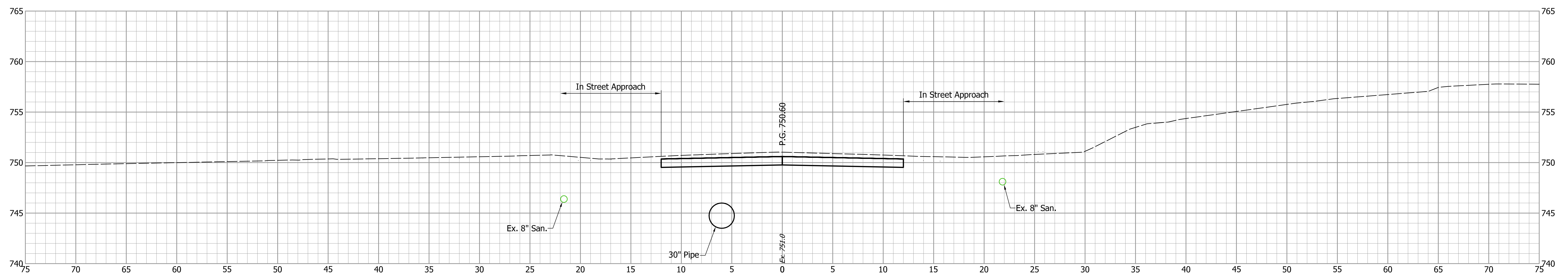
129+23



129+22



129+00



INDIANA  
DEPARTMENT OF TRANSPORTATION

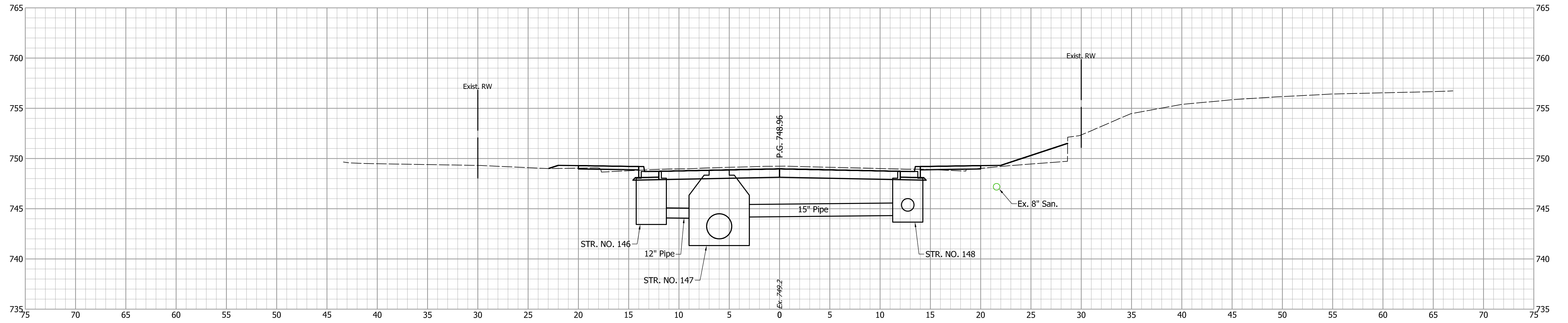
CROSS SECTION  
S.R. 56

DESIGNED: JGP DRAWN: JGP  
CHECKED: GRW CHECKED: GRW

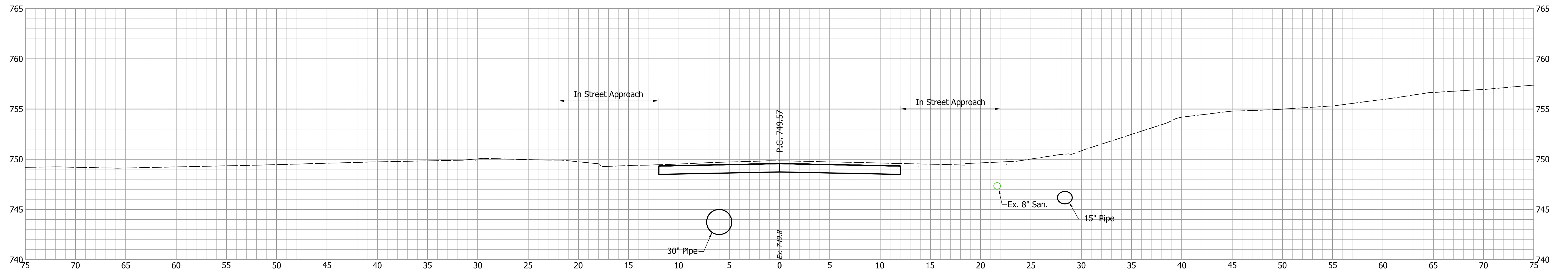
HORIZONTAL SCALE 1" = 5'	BRIDGE FILE
VERTICAL SCALE 1" = 5'	DESIGNATION 1600873
SURVEY BOOK	SHEETS 218 of ---
CONTRACT R-39905	PROJECT 1600873

S:\2017\03\2017-401\_Sr\_56\_Selma\_1600873\Production Drawings\17-Cross Sections\17-Cross Sections.dwg, 2017-401-01-Cross Sections.dwg, 2017-401-01-Cross Sections.dwg, Section Sheet - (77), 2/4/2018 8:58:00 AM

129+75

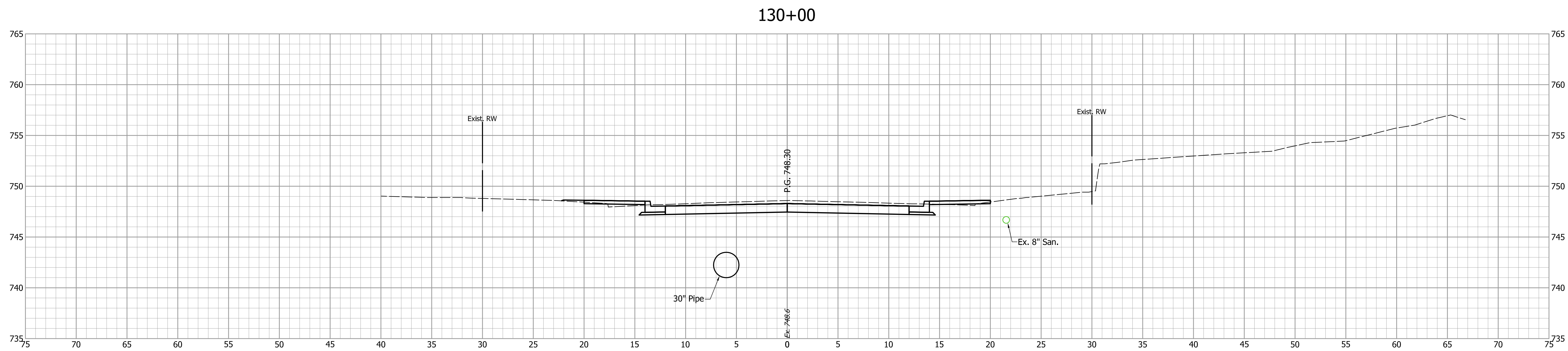
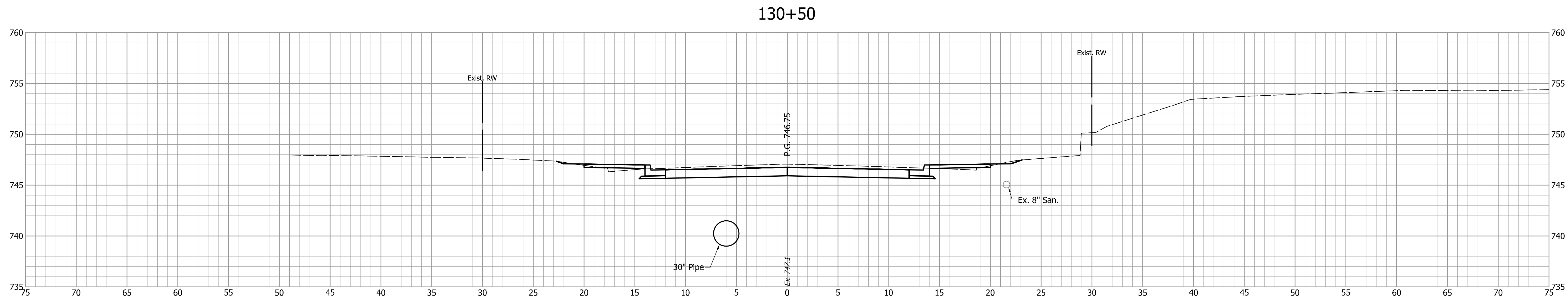


129+50



S:\2017\03\2017-401\_Sr\_56\_Salem\_1600873\Production Drawings\17-Cross Sections\17-Cross Sections.dwg, 2017-04-01, Corridor Model BR 56 - Section Sheet - (78) - 2/4/2018 8:58:07 AM

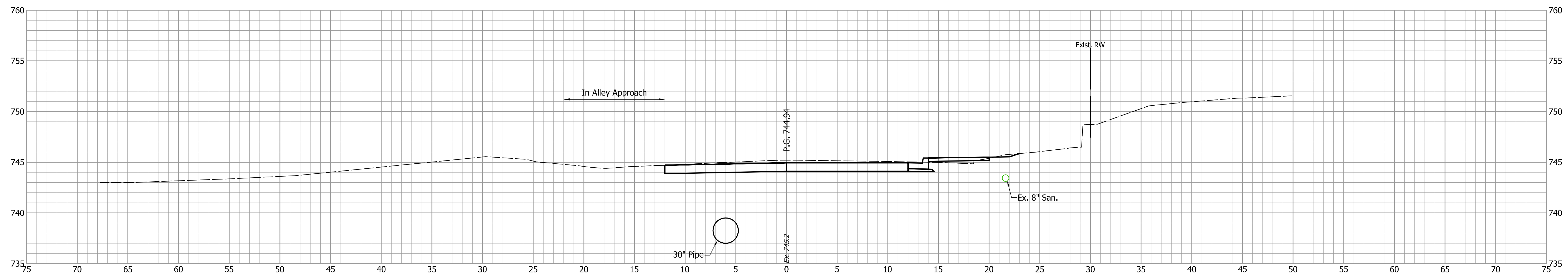
DESIGNED: JGP CHECKED: GRW		DRAWN: JGP CHECKED: GRW		INDIANA DEPARTMENT OF TRANSPORTATION  CROSS SECTION S.R. 56		HORIZONTAL SCALE 1" = 5'		BRIDGE FILE	
						VERTICAL SCALE 1" = 5'		DESIGNATION 1600873	
						SURVEY BOOK R-39905		SHEETS 219 of --- PROJECT 1600873	



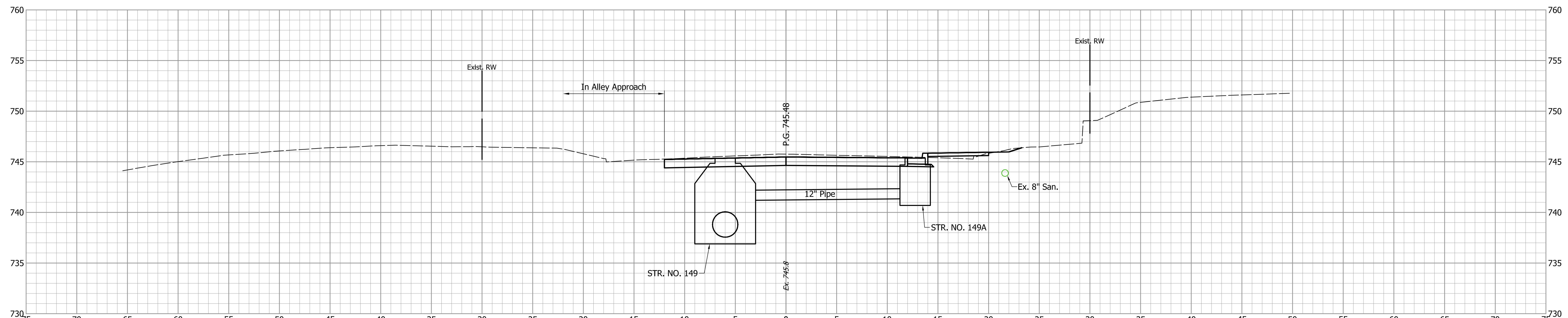
S:\2017\03\2017-401\_Sr\_56\_Selma\_160873\Production Drawings\17-Cross Sections\17-Cross Sections.dwg, 2017-04-01, Corridor Model BR 56 - Section Sheet - (79), 2/4/2018 8:58:14 AM

		INDIANA DEPARTMENT OF TRANSPORTATION		BRIDGE FILE	
		CROSS SECTION S.R. 56		DESIGNATION 1600873	
				SHEETS 220 of ----	
				PROJECT 1600873	
				CONTRACT R-39905	
				SURVEY BOOK	
				PROJECT	
				CONTRACT	
				R-39905	
				SURVEY BOOK	
				PROJECT	
				CONTRACT	
				R-39905	

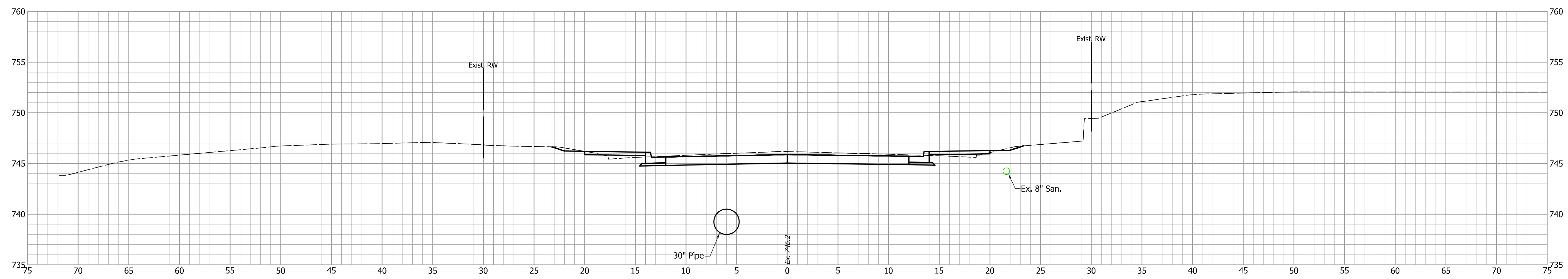
131+00



130+86



130+75

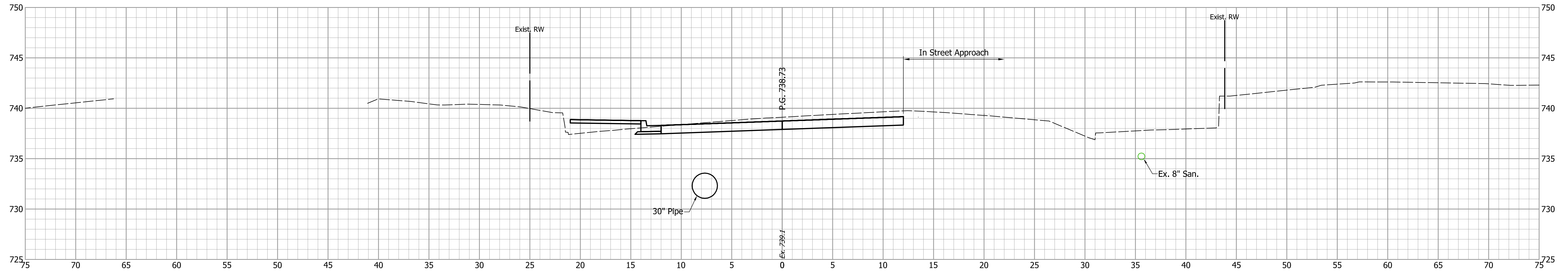


S:\2017\03\2017-401\_Sr\_56\_Selma\_1600873\Production Drawings\17-Cross Sections\17-Cross Sections.dwg, 2017-401-01-Corridor-Model\SR-56-Section Sheet - (8). 2/4/2018 8:58:21 AM

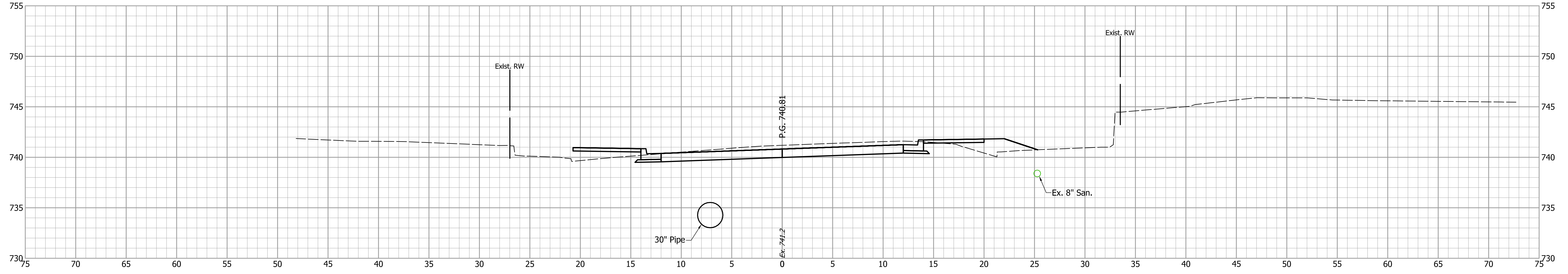
<p><b>INDIANA</b> <b>DEPARTMENT OF TRANSPORTATION</b></p>		<p>HORIZONTAL SCALE 1" = 5'</p>	<p>BRIDGE FILE</p>
<p><b>CROSS SECTION</b> <b>S.R. 56</b></p>		<p>VERTICAL SCALE 1" = 5'</p>	<p>DESIGNATION 1600873</p>
<p>DESIGNED: JGP</p>	<p>DRAWN: JGP</p>	<p>SURVEY BOOK</p>	
<p>CHECKED: GRW</p>	<p>CHECKED: GRW</p>	<p>SHEETS 221 of ---</p>	
		<p>CONTRACT R-39905</p>	<p>PROJECT 1600873</p>



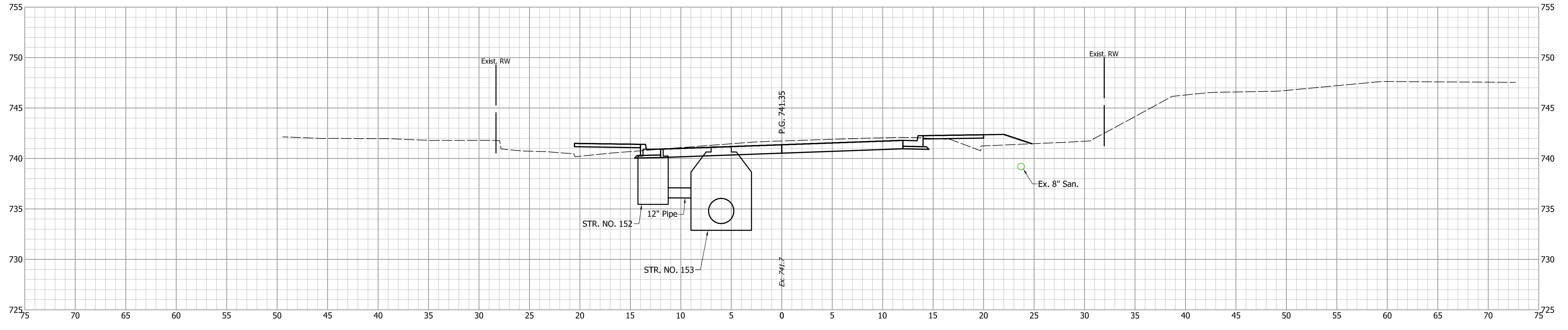
132+50



132+00



131+87



S:\2017\proj\2017-401\_Sr\_35\_Selma\_160873\Production Drawings\17-Cross Sections\17-Cross Sections\2017-401-01-Cross Sections.dwg, 2017-401-01-Cross Sections.dwg, Section Sheet - (6), 2/4/2020 8:58:24 AM

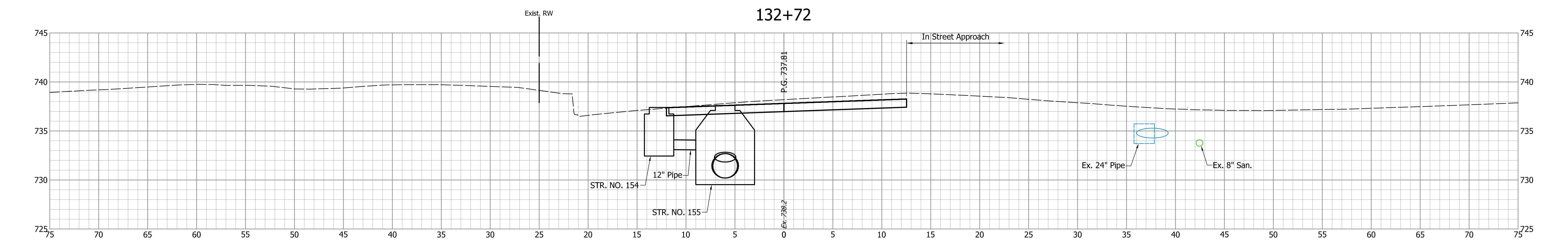
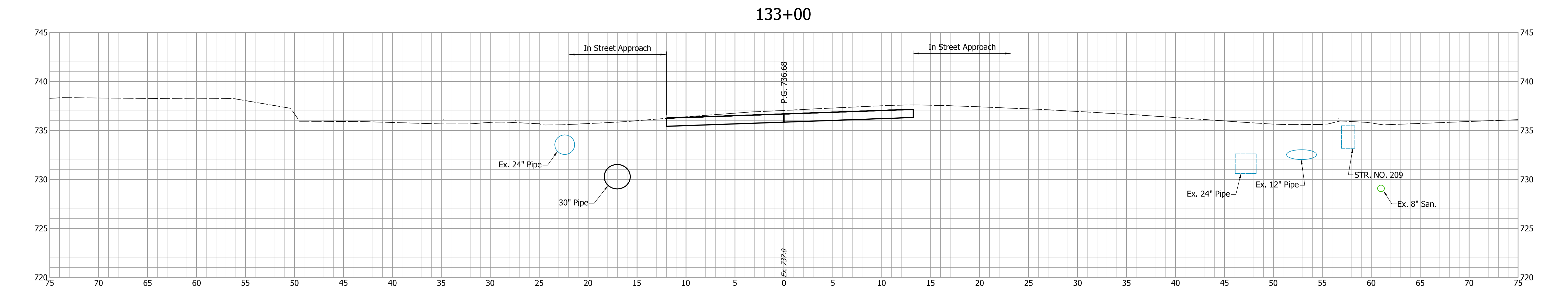
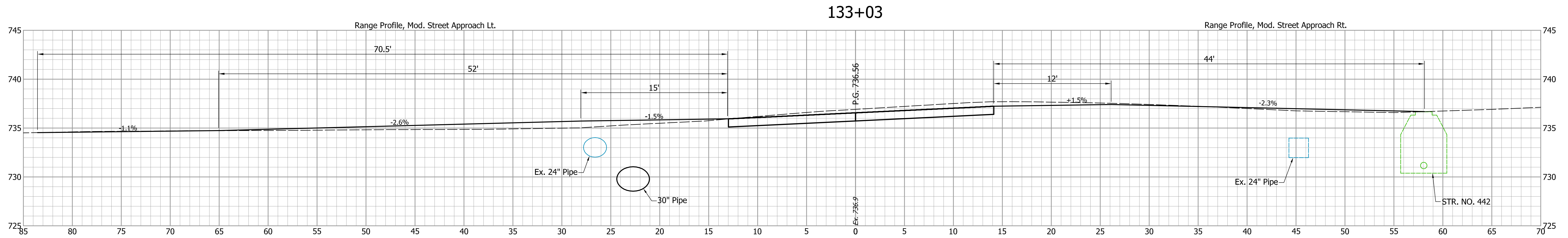
--	--

DESIGNED: JGP	DRAWN: JGP
CHECKED: GRW	CHECKED: GRW

**INDIANA  
DEPARTMENT OF TRANSPORTATION**

**CROSS SECTION  
S.R. 56**

HORIZONTAL SCALE 1" = 5'	BRIDGE FILE
VERTICAL SCALE 1" = 5'	DESIGNATION 1600873
SURVEY BOOK	SHEETS 223 of ----
CONTRACT R-39905	PROJECT 1600873



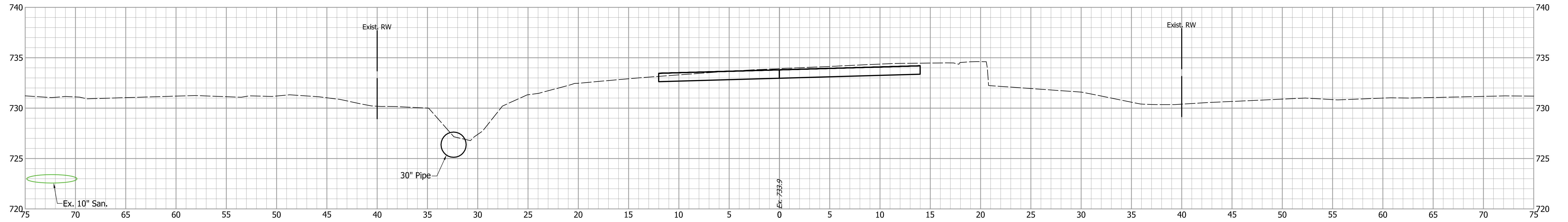
S:\2017\proj\2017-401\_Sr\_56\_Selma\_160873\Production Drawings\17-Cross Sections\2017-401-01-Cross Sections.dwg, 2017-401-01-Cross Sections.dwg, Section Sheet - (R), 2/4/2020 8:58:41 AM

			<b>INDIANA</b> <b>DEPARTMENT OF TRANSPORTATION</b>	HORIZONTAL SCALE 1" = 5'	BRIDGE FILE
				VERTICAL SCALE 1" = 5'	DESIGNATION 1600873
			<b>CROSS SECTION</b> <b>S.R. 56</b>	SURVEY BOOK	SHEETS 224 of ---
				CONTRACT R-39905	PROJECT 1600873
DESIGNED: JGP	DRAWN: JGP				
CHECKED: GRW	CHECKED: GRW				

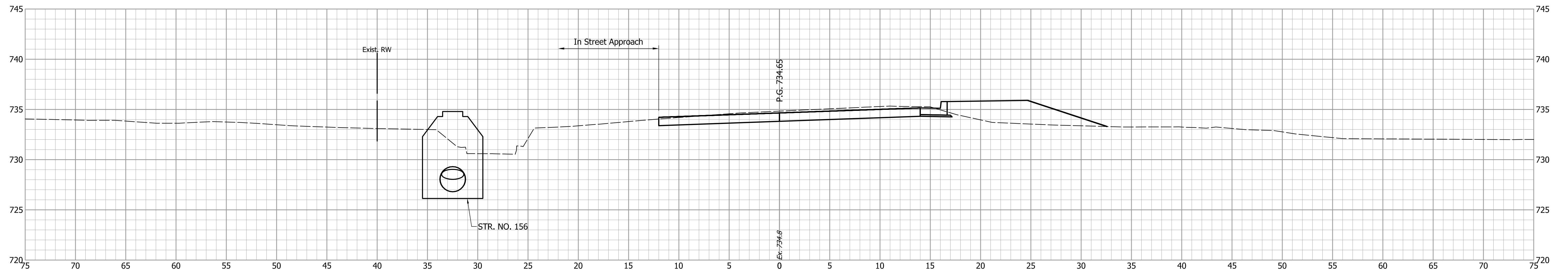


Begin Paving Exception  
Sta. 133+84.07 "SR-56"

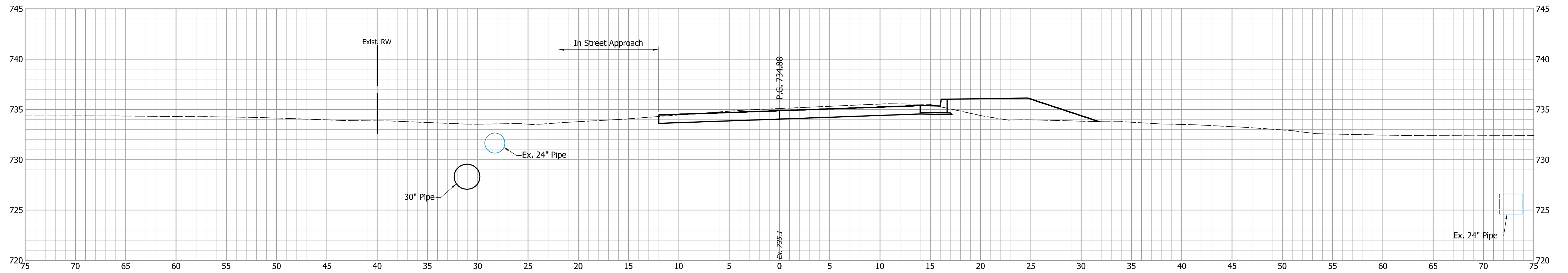
### 133+84.07



### 133+57



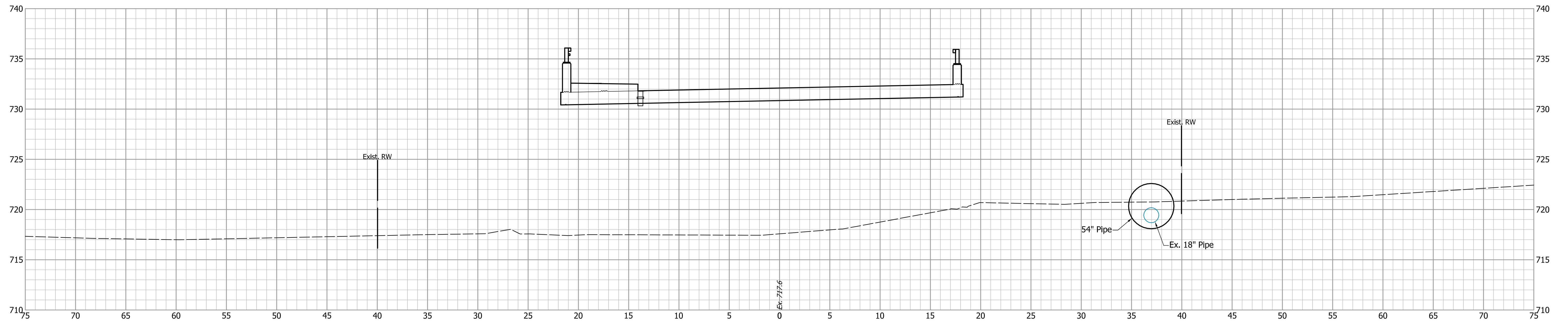
### 133+50



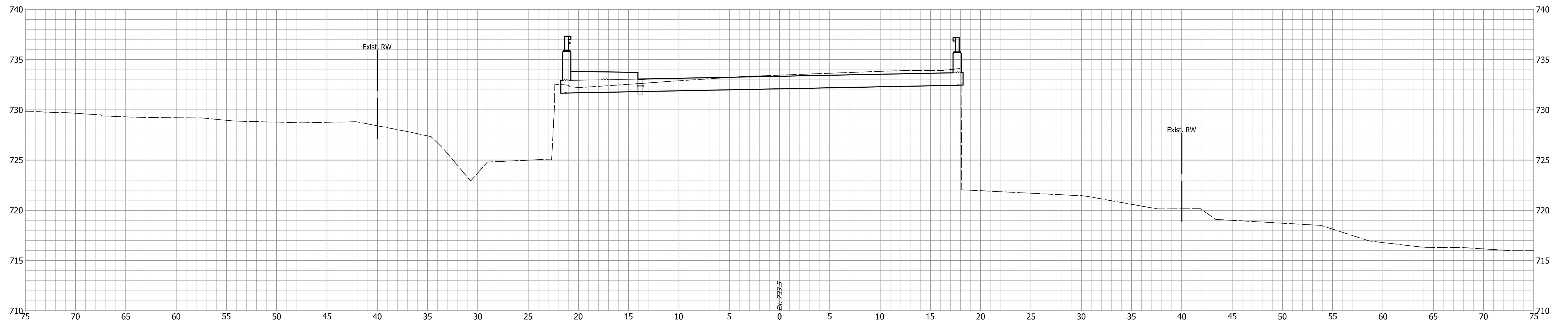
S:\2017\09\2017-401\_Sr\_56\_Selma\_1600873\Production Drawings\17-Cross Sections\17-Cross Sections\2017-401-01-Cross Sections.dwg, 2017-09-01, Conductor Model SR 56 - Section Sheet - (B), 2/4/2018 8:55:48 AM

<b>INDIANA DEPARTMENT OF TRANSPORTATION</b>		HORIZONTAL SCALE 1" = 5' VERTICAL SCALE 1" = 5' BRIDGE FILE
<b>CROSS SECTION S.R. 56</b>		DESIGNATION 1600873 SHEETS 225 of --- PROJECT 1600873
DESIGNED: JGP CHECKED: GRW	DRAWN: JGP CHECKED: GRW	

134+50



134+00



DESIGNED: JGP	DRAWN: JGP
CHECKED: GRW	CHECKED: GRW

INDIANA  
DEPARTMENT OF TRANSPORTATION

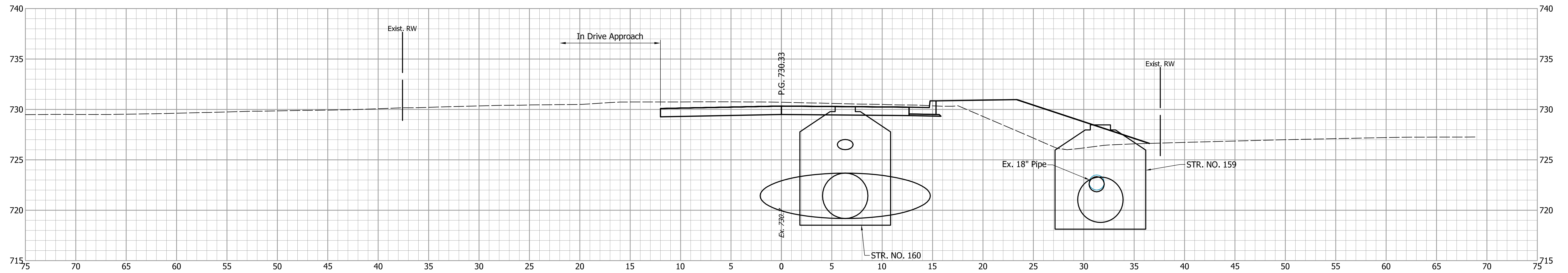
CROSS SECTION  
S.R. 56

HORIZONTAL SCALE 1" = 5'	BRIDGE FILE
VERTICAL SCALE 1" = 5'	DESIGNATION 1600873
SURVEY BOOK	SHEETS 226 of ---
CONTRACT R-39905	PROJECT 1600873

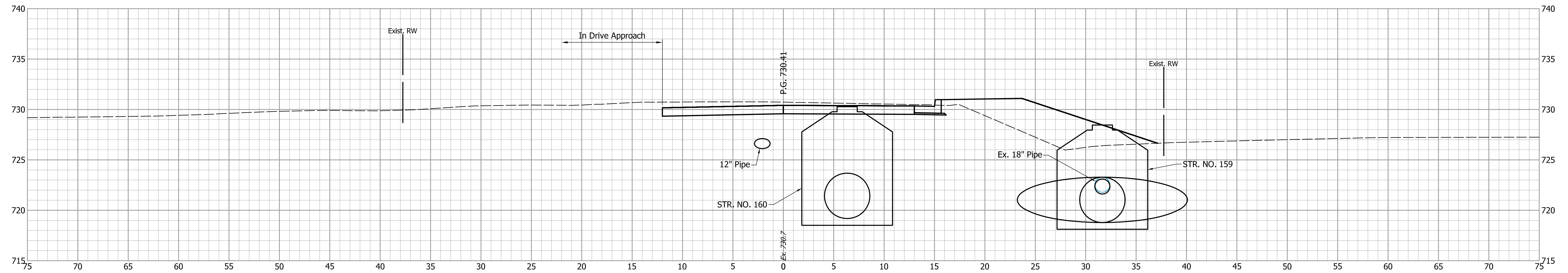


S:\2017\1703\2017-401\_Sr\_56\_Selma\_1600873\Production Drawings\17-Cross Sections\17-Cross Sections.dwg, 2017-401-01\_Corridor Model SR 56 - Section Sheet - (6), 2/4/2018 8:59:09 AM

### 135+57



### 135+50



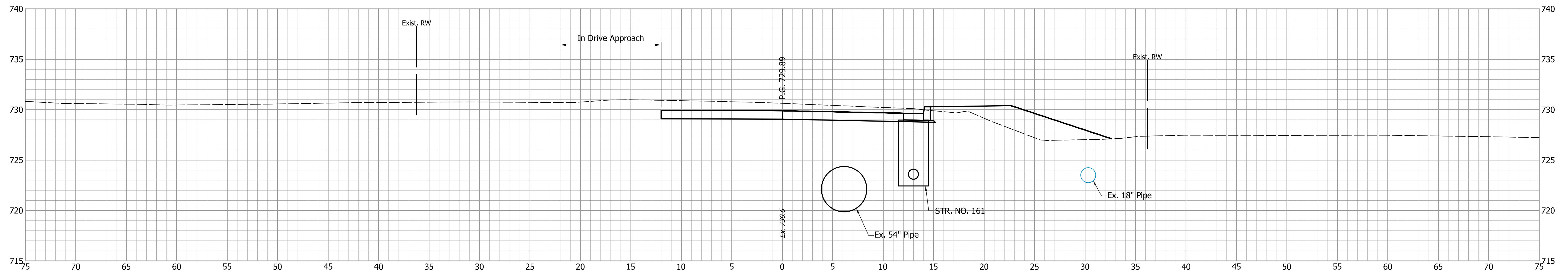
**INDIANA  
DEPARTMENT OF TRANSPORTATION**

**CROSS SECTION  
S.R. 56**

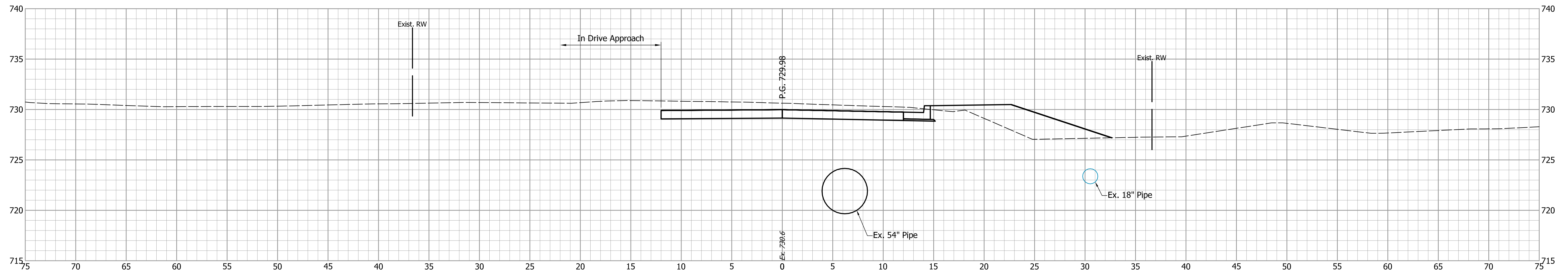
DESIGNED: JGP	DRAWN: JGP
CHECKED: GRW	CHECKED: GRW

HORIZONTAL SCALE 1" = 5'	BRIDGE FILE
VERTICAL SCALE 1" = 5'	DESIGNATION 1600873
SURVEY BOOK	SHEETS 228 of ---
CONTRACT R-39905	PROJECT 1600873

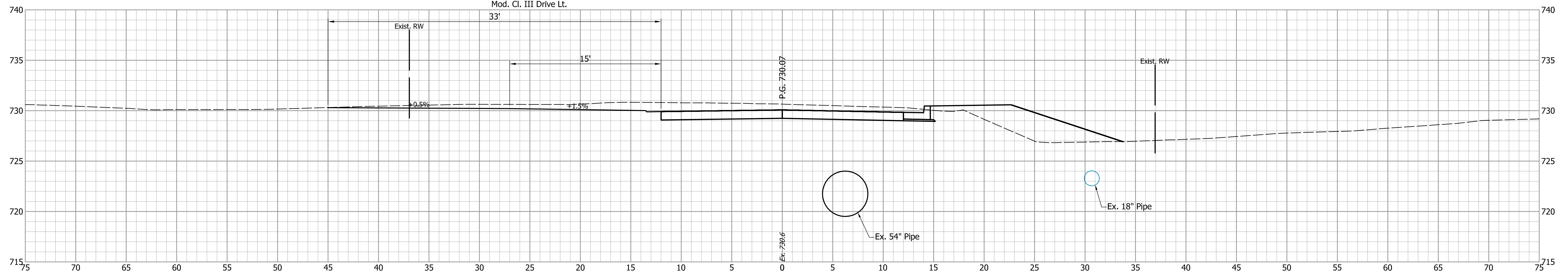
136+19



136+00



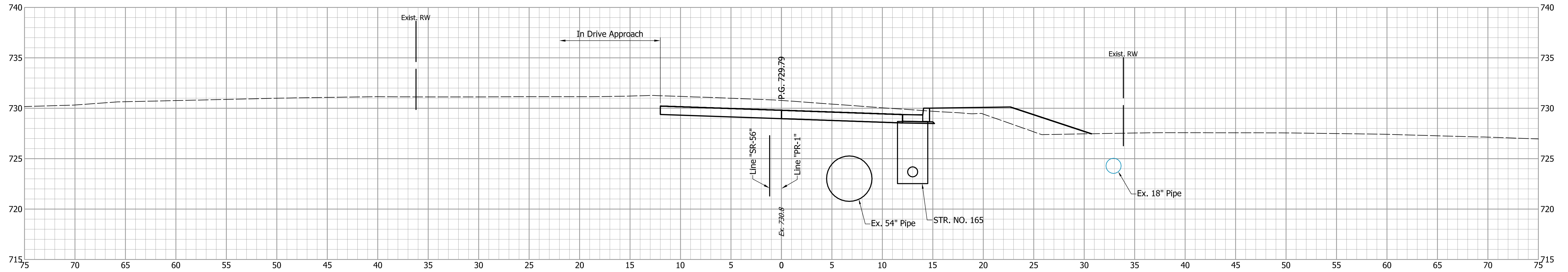
135+86



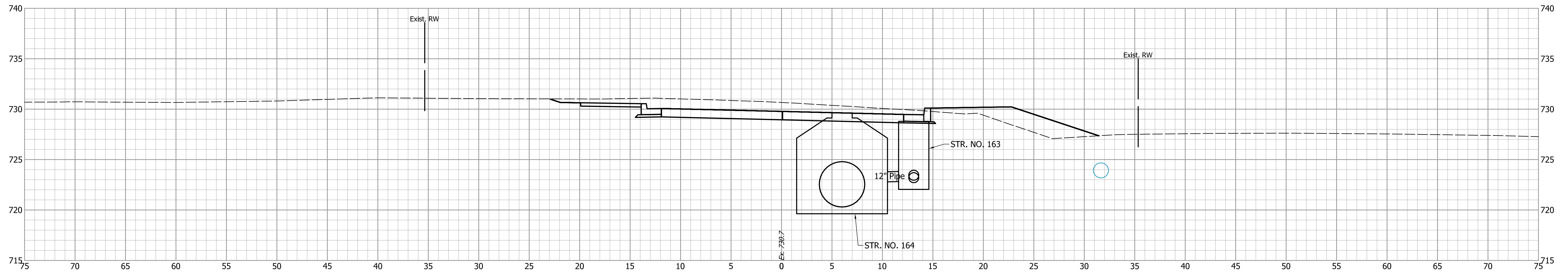
S:\2017\03\2017-401\_Sr\_55\_Selam\_1600873\Production Drawings\17-Cross Sections\17-401-01-Cross Sections.dwg, 2017-401-01-Cross Sections.dwg, Section Sheet - (B), 2/4/2018 8:59:15 AM

DESIGNED: JGP CHECKED: GRW		DRAWN: JGP CHECKED: GRW		INDIANA DEPARTMENT OF TRANSPORTATION  CROSS SECTION S.R. 56		HORIZONTAL SCALE 1" = 5'		BRIDGE FILE	
						VERTICAL SCALE 1" = 5'		DESIGNATION 1600873	
						SURVEY BOOK		SHEETS 229 of ---	
						CONTRACT R-39905		PROJECT 1600873	

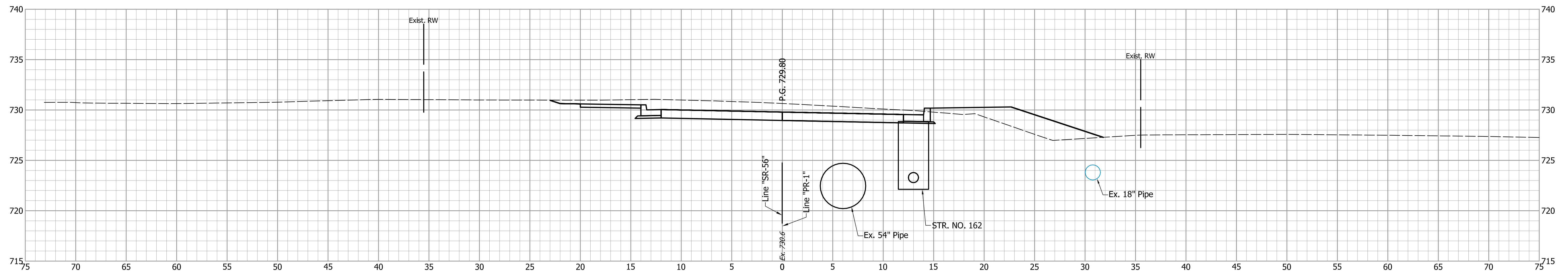
136+83



136+58



136+50

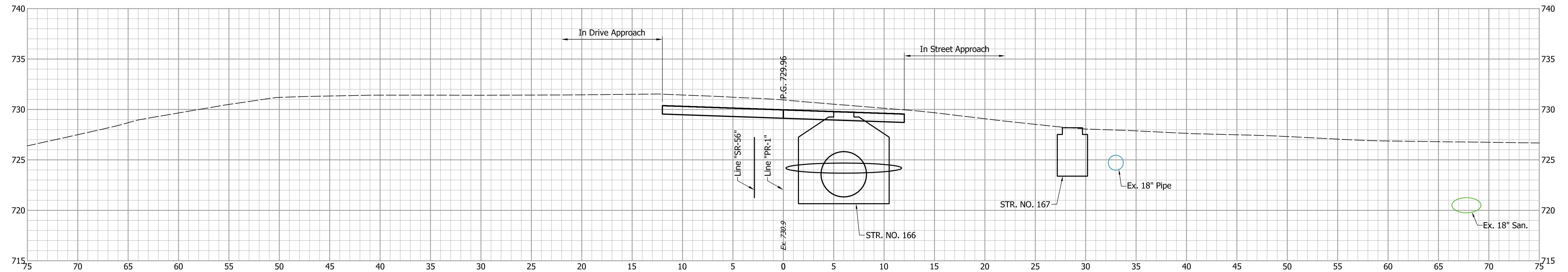


S:\2017\1703\2017-401\_Sr\_56\_Selma\_160873\Production Drawings\17-Cross Sections\2017-401-01-Cross Sections.dwg, 2017-401-01-Cross Sections.dwg, Section Sheet - (B7A), 2/4/2020 8:59:22 AM

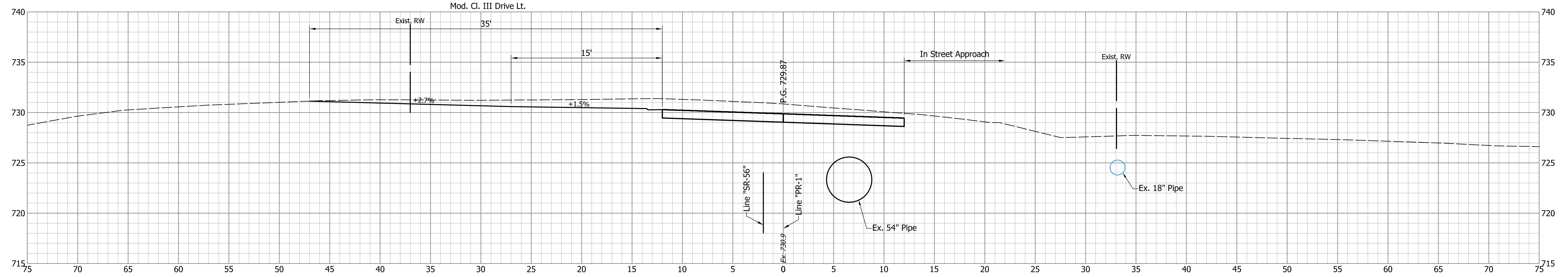
<p><b>INDIANA</b> <b>DEPARTMENT OF TRANSPORTATION</b></p>		<p>HORIZONTAL SCALE 1" = 5'</p> <p>VERTICAL SCALE 1" = 5'</p>	<p>BRIDGE FILE</p> <p>DESIGNATION 1600873</p>
<p><b>CROSS SECTION</b> <b>S.R. 56</b></p>		<p>SURVEY BOOK</p> <p>CONTRACT R-39905</p>	<p>SHEETS</p> <p>230 of ----</p> <p>PROJECT</p> <p>1600873</p>
DESIGNED: JGP	DRAWN: JGP		
CHECKED: GRW	CHECKED: GRW		

S:\2017\03\2017-401\_SR\_56\_Selma\_1600873\Production Drawings\17-Cross Sections\17-Cross Sections.dwg, 2017-401-01-Corridor-Model\SR-56 - Section Sheet - (8). 2/4/2020 8:59:29 AM

### 137+13

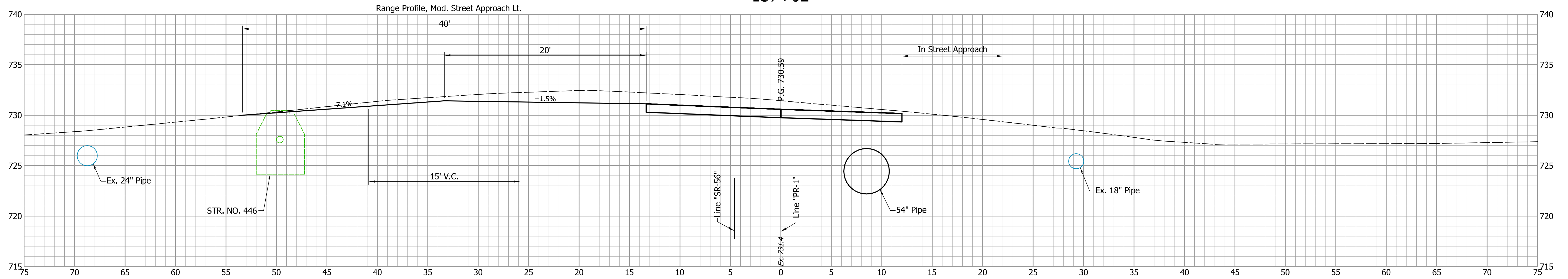


### 137+00

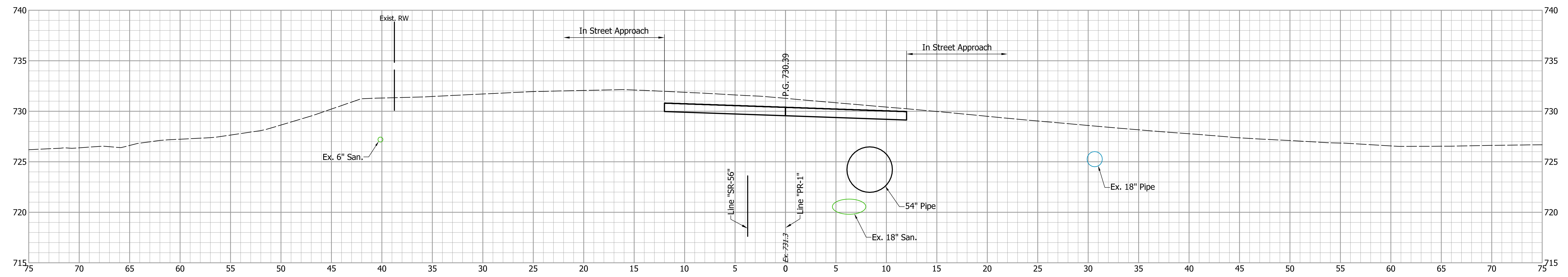


DESIGNED: JGP      DRAWN: JGP CHECKED: GRW      CHECKED: GRW		INDIANA DEPARTMENT OF TRANSPORTATION		HORIZONTAL SCALE 1" = 5'	BRIDGE FILE
		CROSS SECTION S.R. 56		VERTICAL SCALE 1" = 5'	DESIGNATION 1600873
SURVEY BOOK				SHEETS	
CONTRACT R-39905				231 of --- PROJECT 1600873	

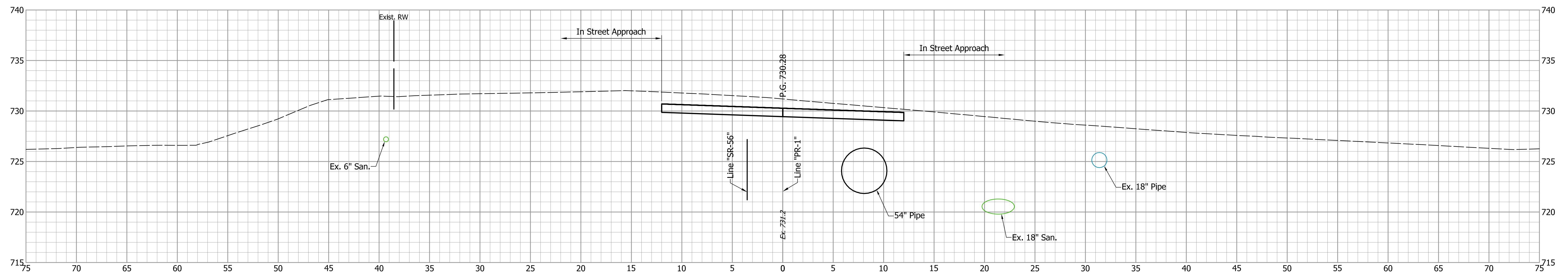
137+62



137+50



137+42



INDIANA  
DEPARTMENT OF TRANSPORTATION

CROSS SECTION  
S.R. 56

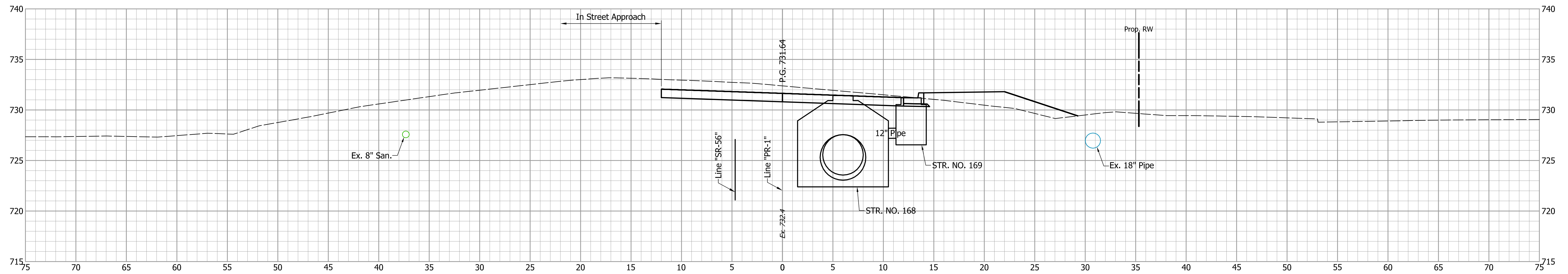
DESIGNED: JGP	DRAWN: JGP
CHECKED: GRW	CHECKED: GRW

HORIZONTAL SCALE 1" = 5'	BRIDGE FILE
VERTICAL SCALE 1" = 5'	DESIGNATION 1600873
SURVEY BOOK	SHEETS 232 of ----
CONTRACT R-39905	PROJECT 1600873

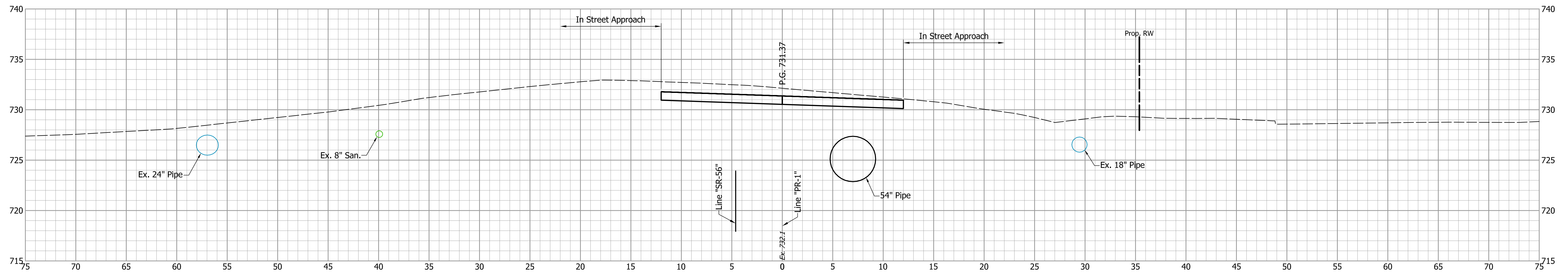
S:\2017\03\2017-401\_Sr\_56\_Selma\_1600873\Production Drawings\17-Cross Sections\2017-401-01-Cross Sections.dwg, 2017-401-01-Cross Sections.dwg, Section Sheet - (88), 2/4/2020 8:59:26 AM



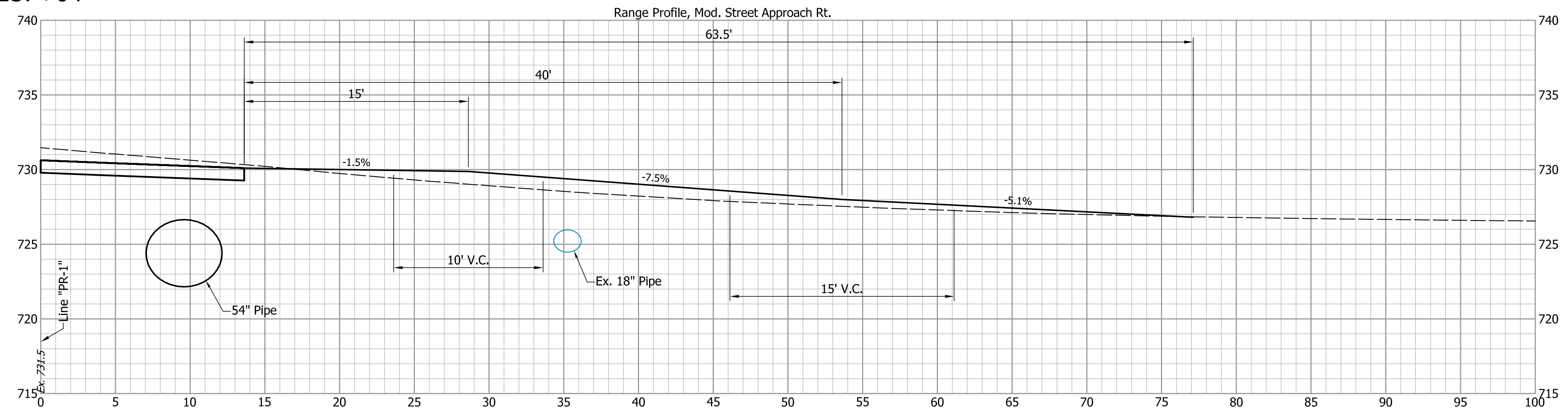
138+11



138+00



137+64



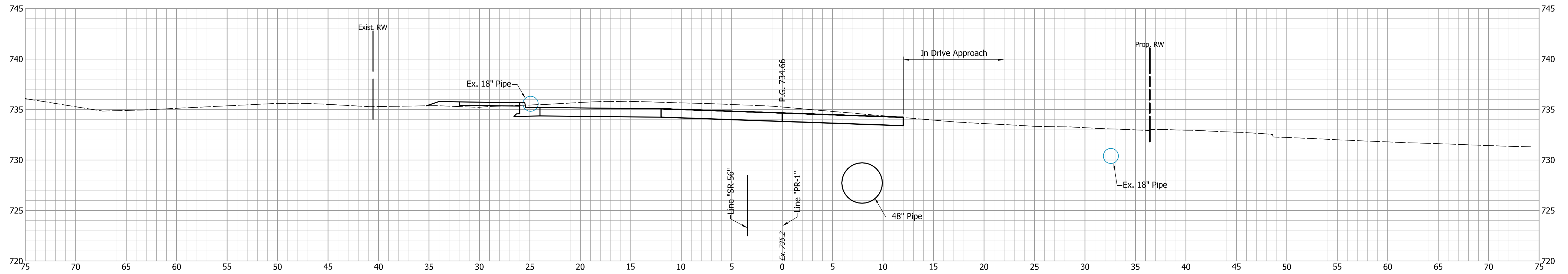
INDIANA  
DEPARTMENT OF TRANSPORTATION

CROSS SECTION  
S.R. 56

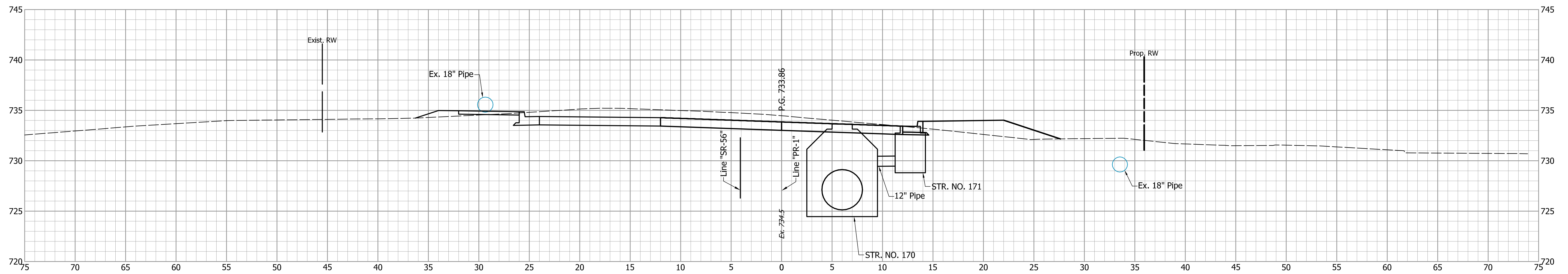
DESIGNED: JGP DRAWN: JGP  
CHECKED: GRW CHECKED: GRW

HORIZONTAL SCALE	BRIDGE FILE
1" = 5'	
VERTICAL SCALE	DESIGNATION
1" = 5'	1600873
SURVEY BOOK	SHEETS
	233 of ---
CONTRACT	PROJECT
R-39905	1600873

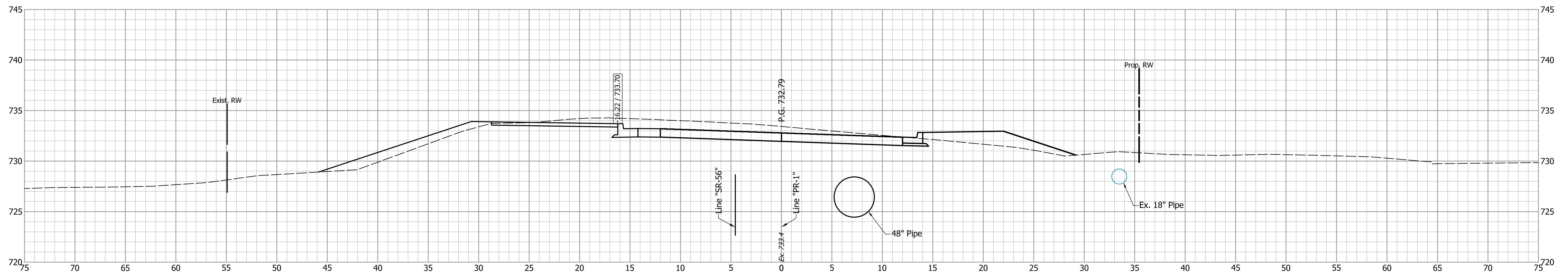
139+00



138+80



138+50



INDIANA  
DEPARTMENT OF TRANSPORTATION

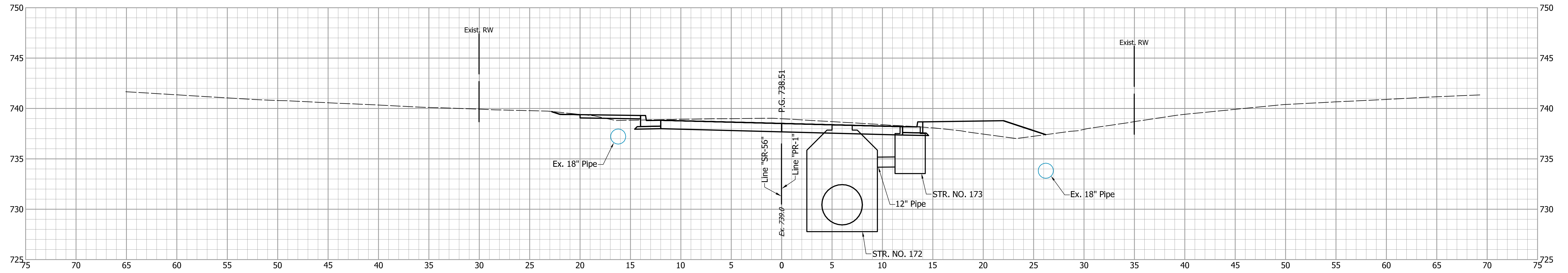
CROSS SECTION  
S.R. 56

DESIGNED: JGP      DRAWN: JGP  
CHECKED: GRW      CHECKED: GRW

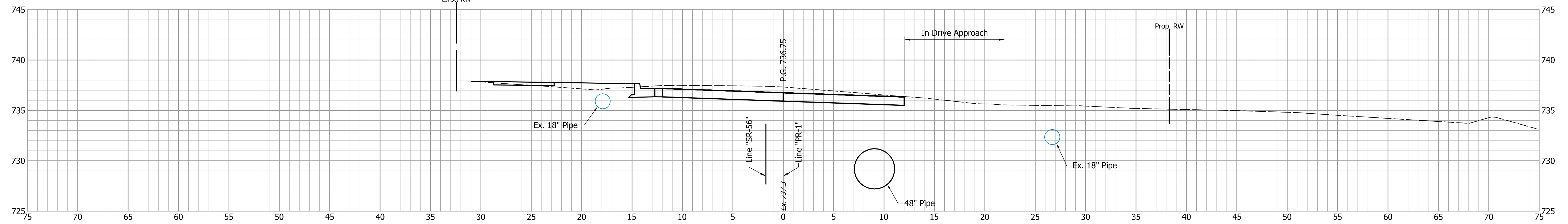
HORIZONTAL SCALE 1" = 5'	BRIDGE FILE
VERTICAL SCALE 1" = 5'	DESIGNATION 1600873
SURVEY BOOK	SHEETS 234 of ----
CONTRACT R-39905	PROJECT 1600873

S:\2017\1703\2017-401\_Sr\_56\_Selma\_1600873\Production Drawings\17-Cross Sections\2017-401-01-Cross Sections.dwg, 2017-401-01-Cross-Model\SR-56 - Section Sheet - (9), 2/4/2020 8:55:09 AM

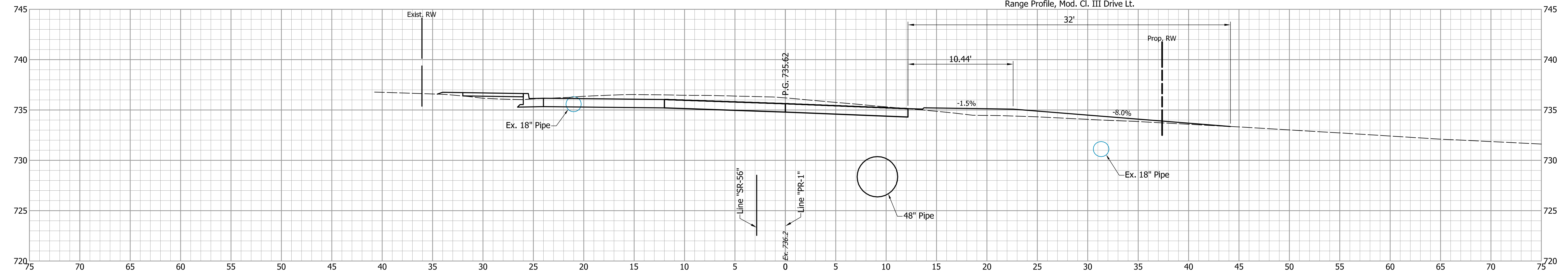
139+92



139+50



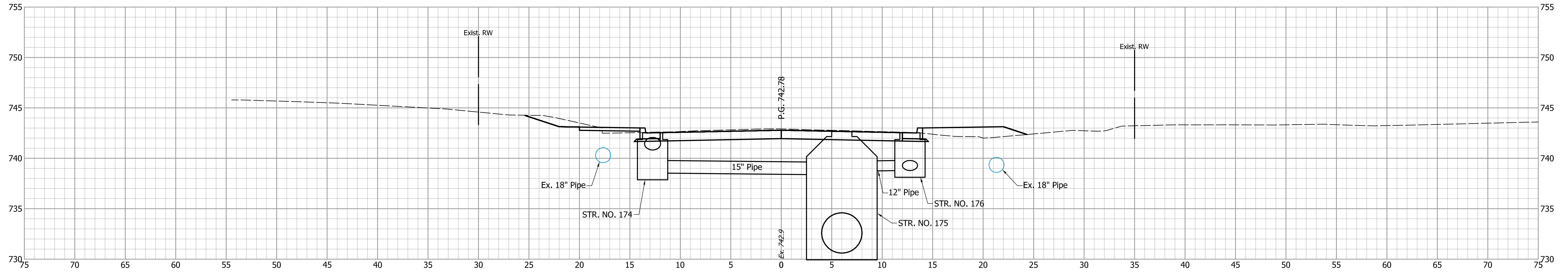
139+23



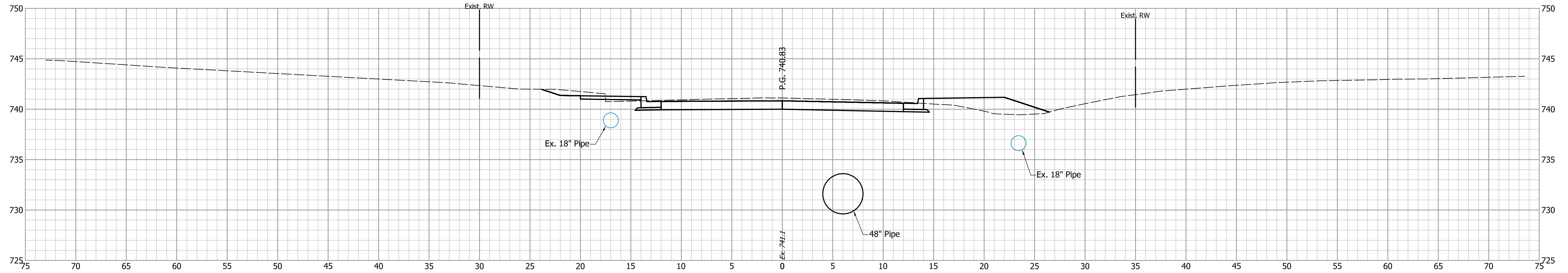
S:\2017\03\2017-401\_Sr\_56\_Selam\_1600873\Production Drawings\17-Cross Sections\17-Cross Sections.dwg, 2017-01-01, Corridor Model SR-56 - Section Sheet - (3), 2/4/2018 8:55:56 AM

DESIGNED: JGP CHECKED: GRW		DRAWN: JGP CHECKED: GRW		INDIANA DEPARTMENT OF TRANSPORTATION  CROSS SECTION S.R. 56		HORIZONTAL SCALE 1" = 5'		BRIDGE FILE	
						VERTICAL SCALE 1" = 5'		DESIGNATION 1600873	
						SURVEY BOOK R-39905		SHEETS 235 of --- PROJECT 1600873	

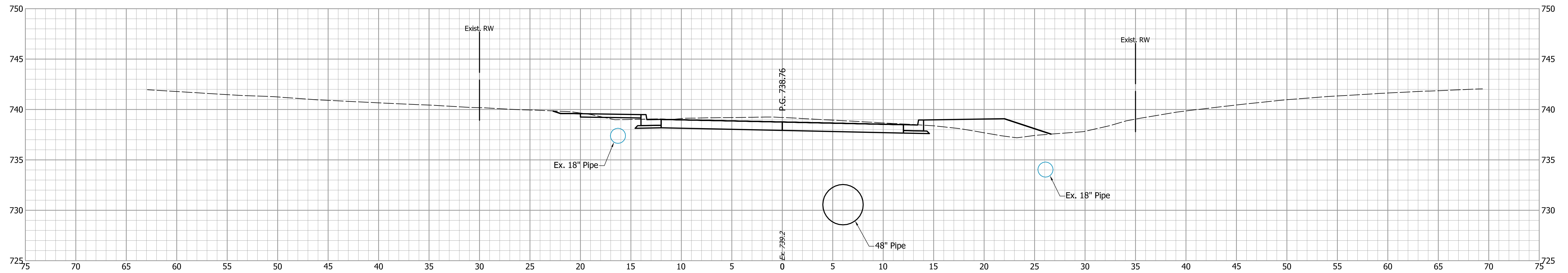
140+97



140+50



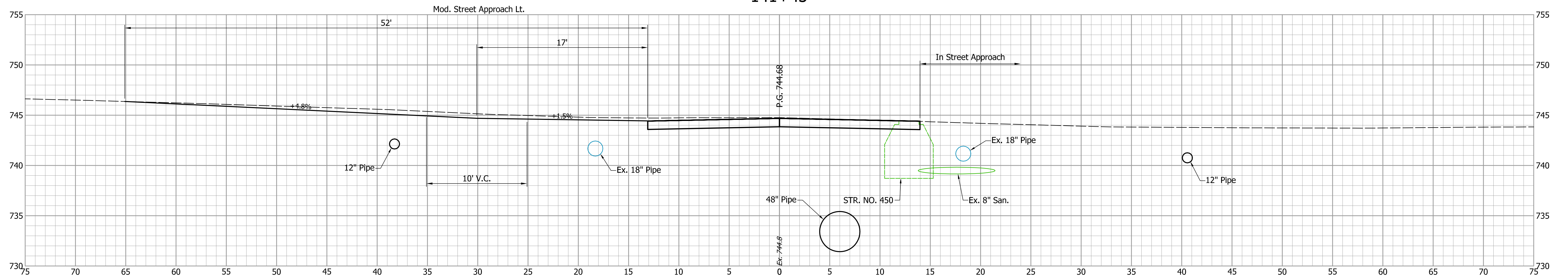
140+00



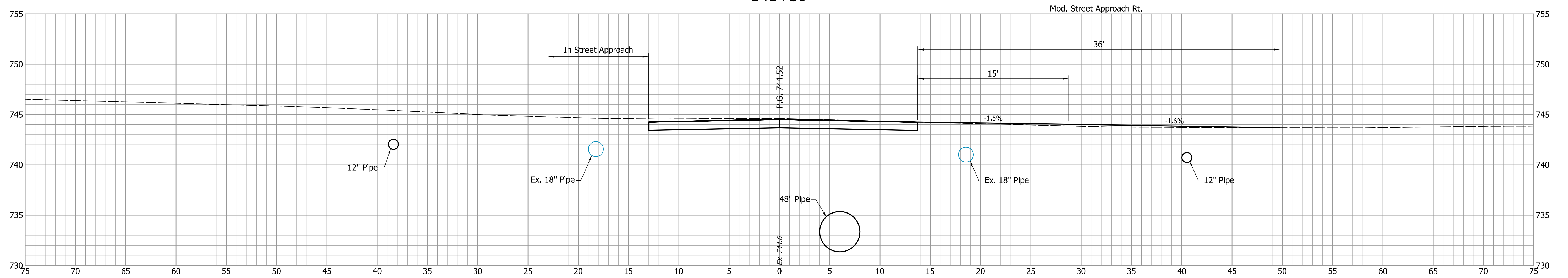
S:\2017\03\2017-401\_Sr\_55\_Selam\_160873\Production Drawings\17-Cross Sections\17-Cross Sections.dwg, 2017-04-01, Corridor Model SR 56 - Section Sheet - (D), 2/4/2018 9:00:03 AM

		<b>INDIANA DEPARTMENT OF TRANSPORTATION</b>		HORIZONTAL SCALE 1" = 5' VERTICAL SCALE 1" = 5' BRIDGE FILE DESIGNATION 1600873	
		<b>CROSS SECTION S.R. 56</b>		SURVEY BOOK SHEETS 236 of --- CONTRACT PROJECT R-39905 1600873	
DESIGNED: JGP	DRAWN: JGP				
CHECKED: GRW	CHECKED: GRW				

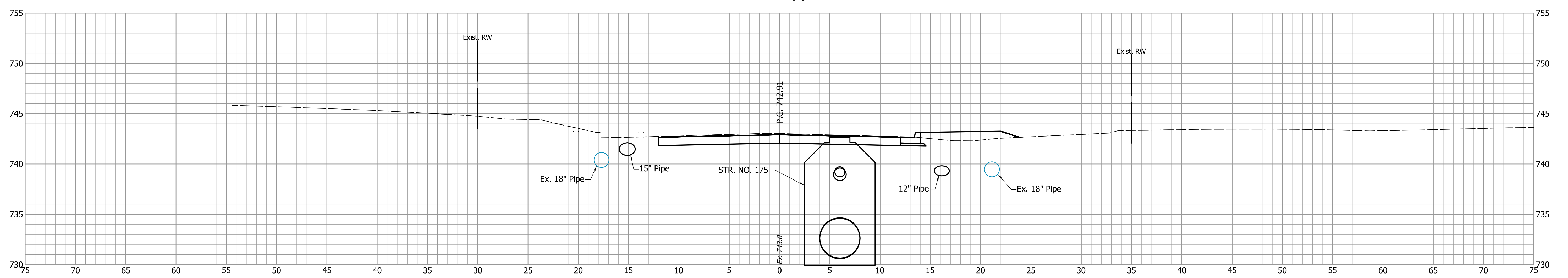
141+43



141+39



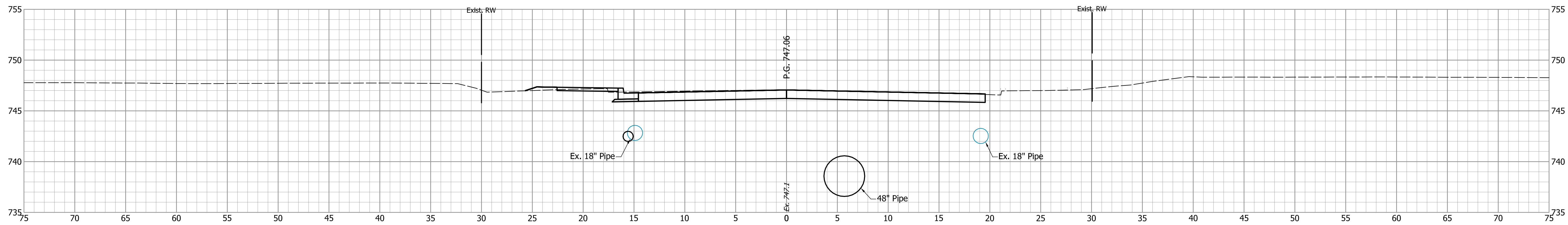
141+00



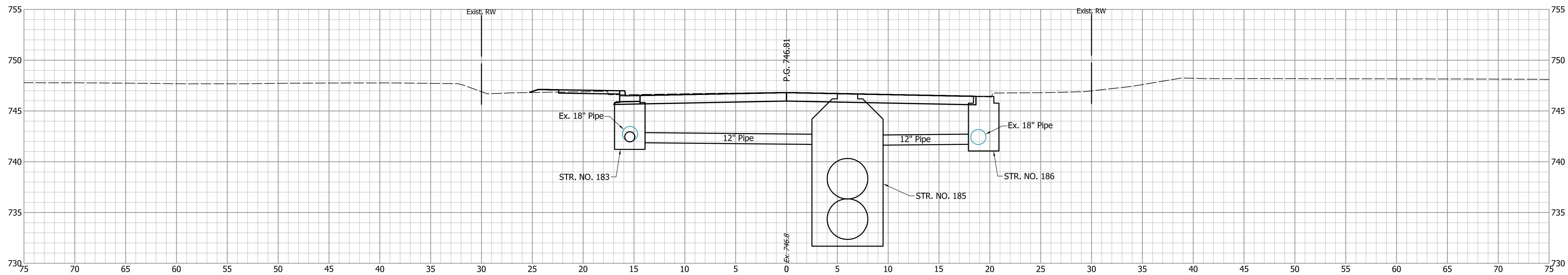
S:\2017\proj\2017-401\_Sr\_56\_Selma\_1600873\Production Drawings\17-Cross Sections\17-Cross Sections\17-401-01-Cross Sections.dwg, 2017-10-11, Corridor Model SR 56 - Section Sheet - (3), 2/4/2020 9:00:10 AM

<p><b>INDIANA</b> DEPARTMENT OF TRANSPORTATION</p>		<p>HORIZONTAL SCALE 1" = 5'</p>	<p>BRIDGE FILE</p>
<p><b>CROSS SECTION</b> S.R. 56</p>		<p>VERTICAL SCALE 1" = 5'</p>	<p>DESIGNATION 1600873</p>
<p>DESIGNED: JGP</p>	<p>DRAWN: JGP</p>	<p>SURVEY BOOK</p>	
<p>CHECKED: GRW</p>	<p>CHECKED: GRW</p>	<p>CONTRACT R-39905</p>	<p>SHEETS 237 of --- PROJECT 1600873</p>

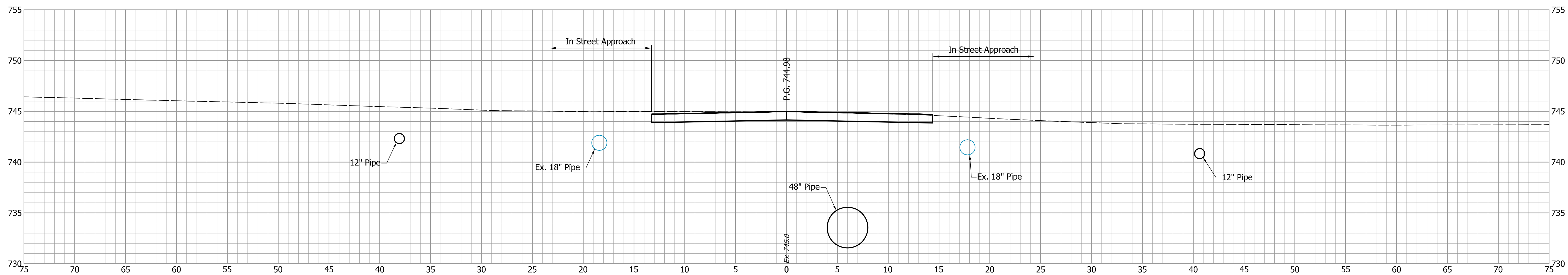
142+00



141+94



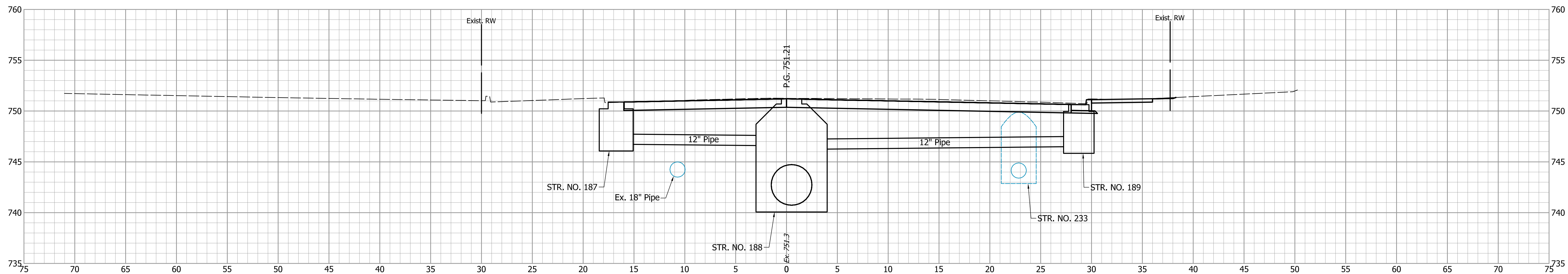
141+50



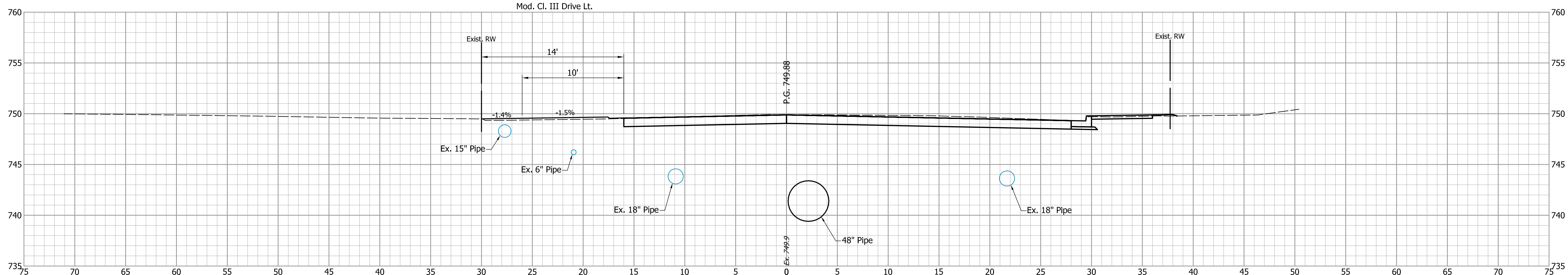
S:\2017\03\2017-401\_Sr\_55\_Salem\_1600873\Production Drawings\17-Cross Sections\17-Cross Sections\17-401-01-Cross Sections.dwg, 2017-04-01, Corridor Model BR 56 - Section Sheet - (A), 2/4/2018 9:00:17 AM

		<b>INDIANA DEPARTMENT OF TRANSPORTATION</b>		HORIZONTAL SCALE 1" = 5' VERTICAL SCALE 1" = 5' BRIDGE FILE DESIGNATION 1600873	
		<b>CROSS SECTION S.R. 56</b>		SURVEY BOOK R-39905 SHEETS 238 of --- PROJECT 1600873	
DESIGNED: JGP	DRAWN: JGP				
CHECKED: GRW	CHECKED: GRW				

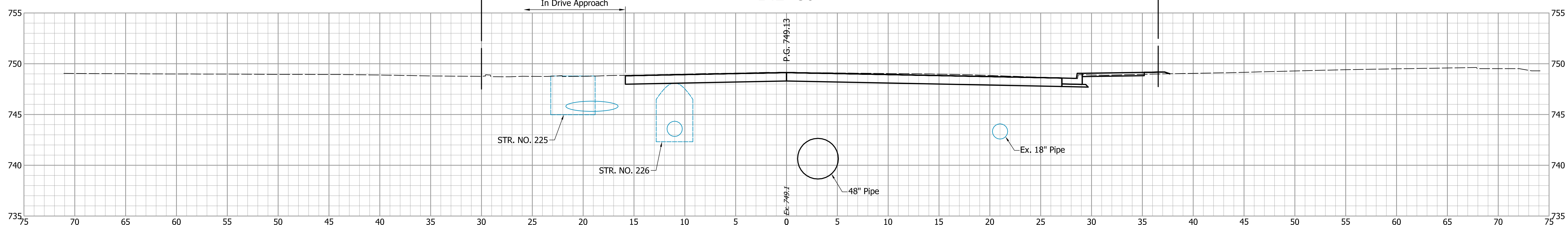
143+00



142+68



142+50



DESIGNED: JGP	DRAWN: JGP
CHECKED: GRW	CHECKED: GRW

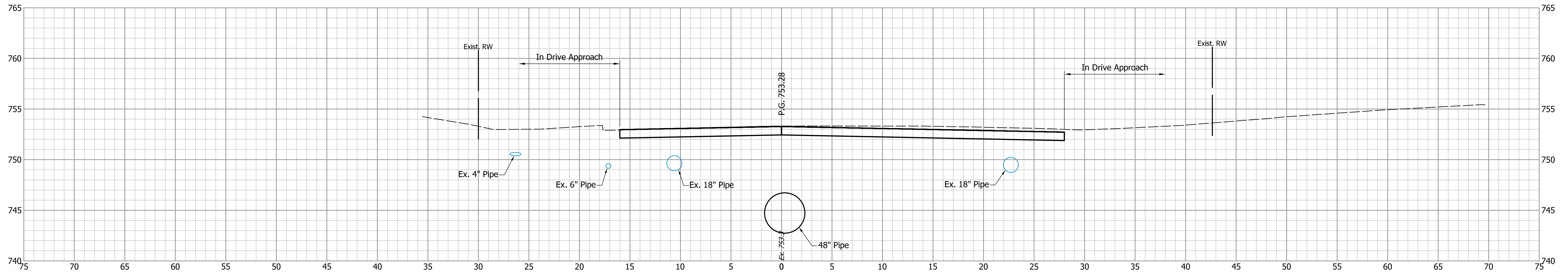
**INDIANA  
DEPARTMENT OF TRANSPORTATION**

**CROSS SECTION  
S.R. 56**

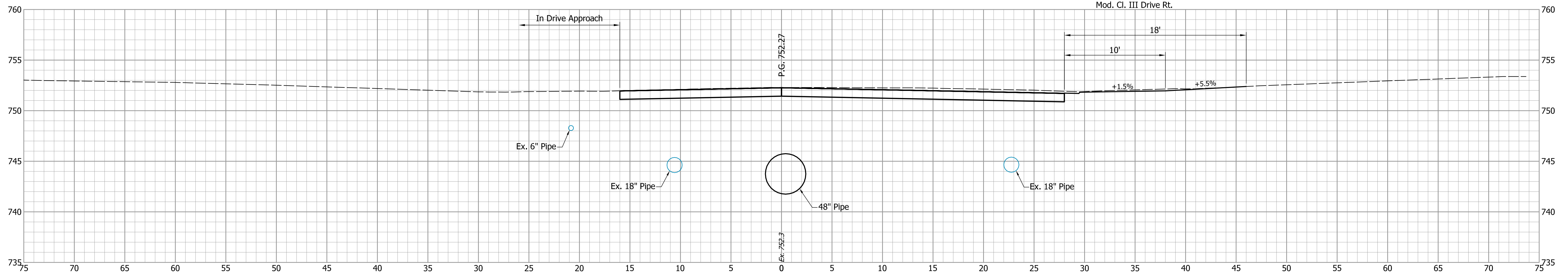
HORIZONTAL SCALE 1" = 5'	BRIDGE FILE
VERTICAL SCALE 1" = 5'	DESIGNATION 1600873
SURVEY BOOK	SHEETS 239 of ---
CONTRACT R-39905	PROJECT 1600873

S:\2017\07\2017-401\_Sr\_56\_Salem\_1600873\Production Drawings\17-Cross Sections\17-Cross Sections\2017-401-01-Cross Sections.dwg, 2017-401-01-Cross Sections.dwg, Section Sheet - (5), 2/4/2020 9:00:24 AM

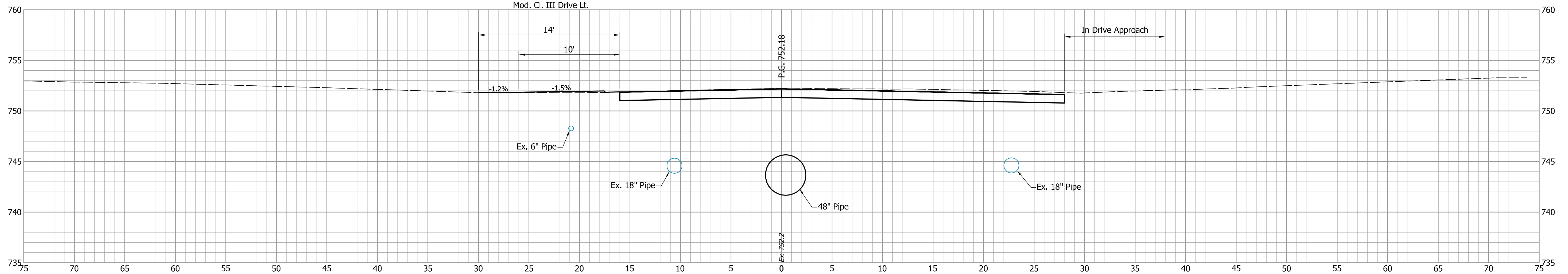
143+50



143+25



143+23

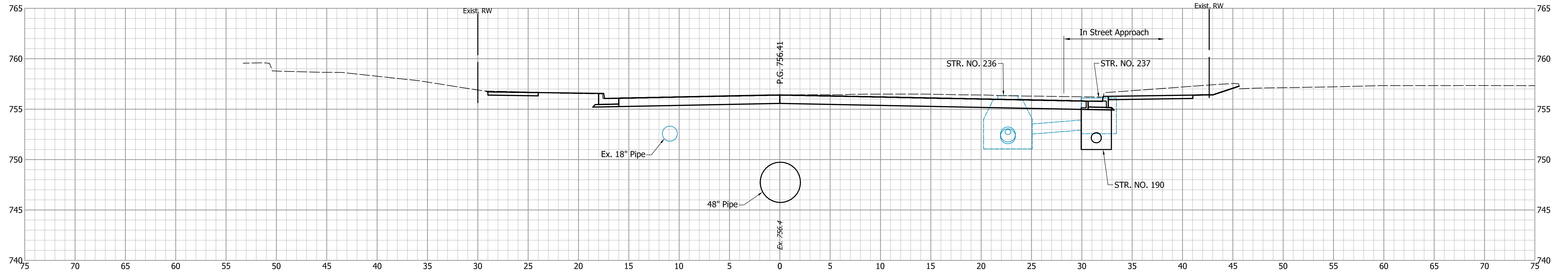


S:\2017\1703\2017-401\_Sr\_55\_Salem\_1600873\Production Drawings\17-Cross Sections\2017-401-01-Cross Sections.dwg, 2017-401-01-Cross Sections.dwg, Section Sheet - (9), 2/4/2020 9:00:20 AM

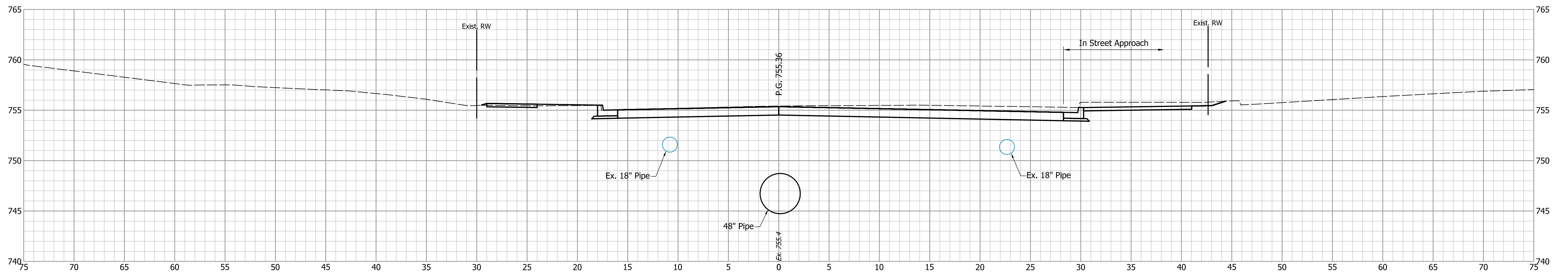
			<b>INDIANA DEPARTMENT OF TRANSPORTATION</b>	HORIZONTAL SCALE 1" = 5' VERTICAL SCALE 1" = 5'	BRIDGE FILE DESIGNATION 1600873
			<b>CROSS SECTION S.R. 56</b>	SURVEY BOOK CONTRACT R-39905	
			DESIGNED: JGP CHECKED: GRW	SHEETS 240 of --- PROJECT 1600873	
			DRAWN: JGP CHECKED: GRW		



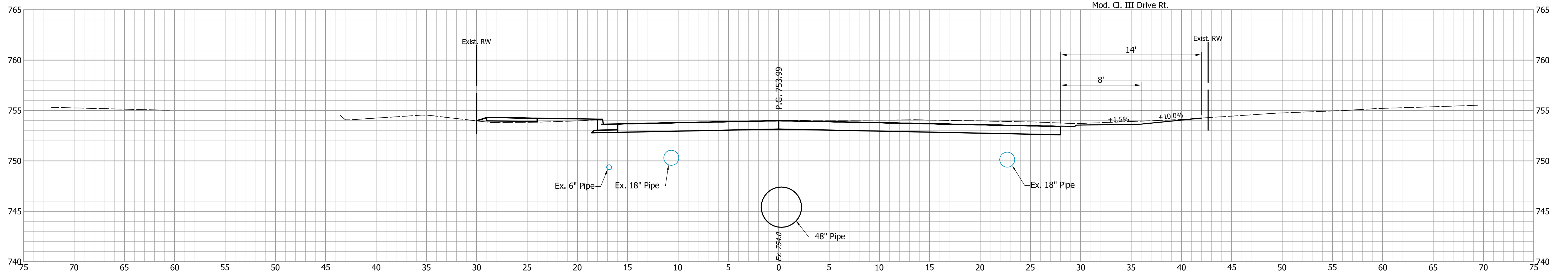
144+25



144+00



143+67



DESIGNED: JGP	DRAWN: JGP
CHECKED: GRW	CHECKED: GRW

**INDIANA  
DEPARTMENT OF TRANSPORTATION**

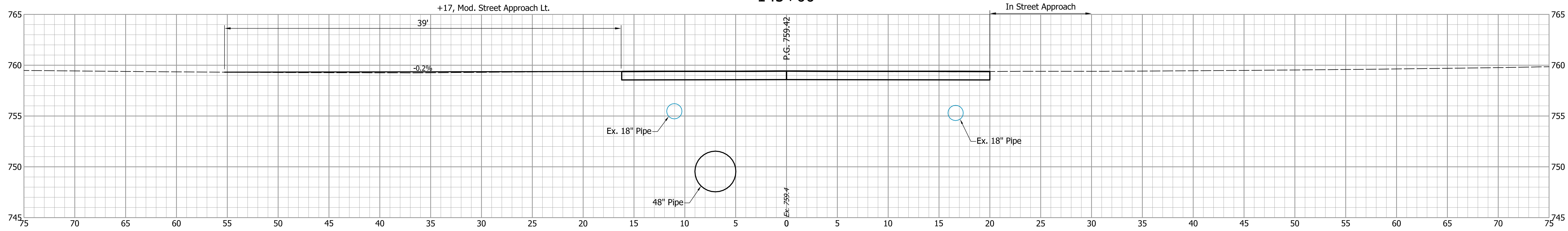
**CROSS SECTION  
S.R. 56**

HORIZONTAL SCALE 1" = 5'	BRIDGE FILE
VERTICAL SCALE 1" = 5'	DESIGNATION 1600873
SURVEY BOOK	SHEETS 241 of ---
CONTRACT R-39905	PROJECT 1600873

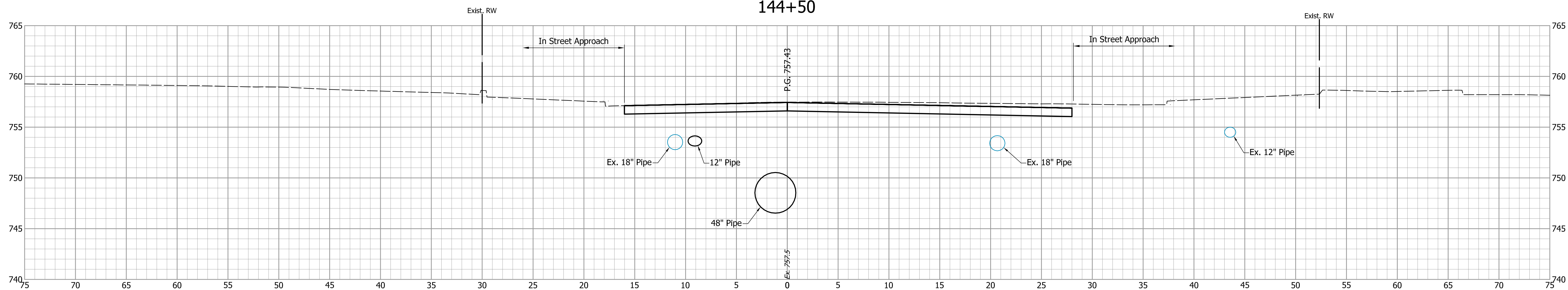
S:\2017\1703\2017-401\_Sr\_56\_Selma\_1600873\Production Drawings\17-Cross Sections\17-Cross Sections\2017-401-01-Cross Sections.dwg, 2017-401-01-Cross Sections.dwg, Section Sheet - 07, 2/4/2020 9:00:27 AM

End Project  
Sta. 145+45.00 "SR-56"

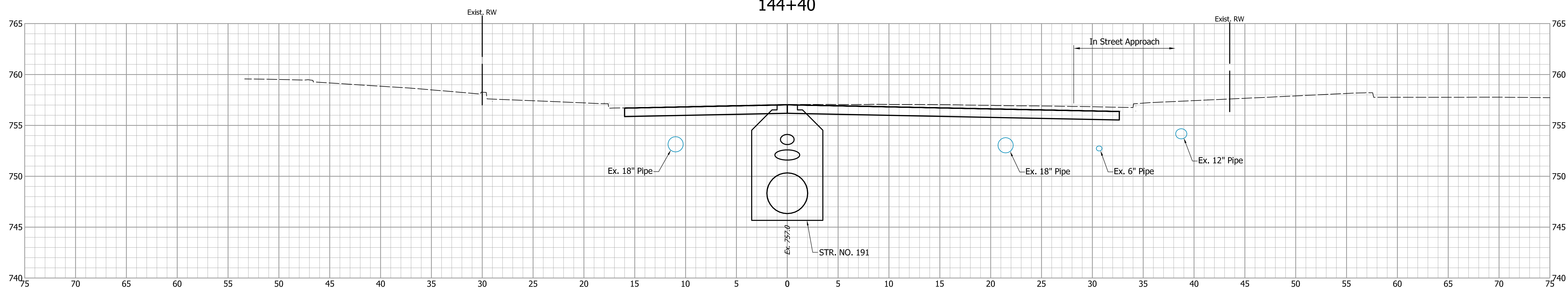
145+00



144+50



144+40

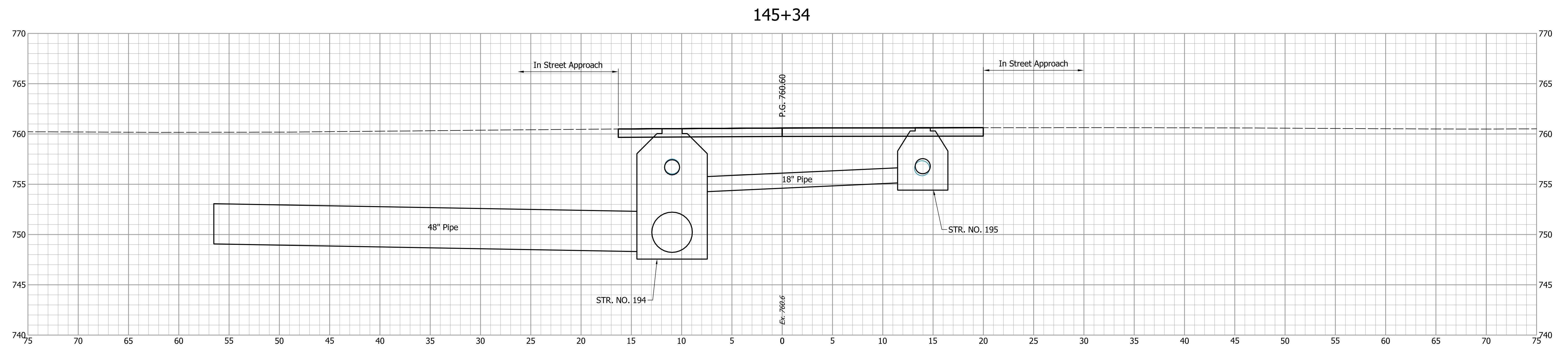
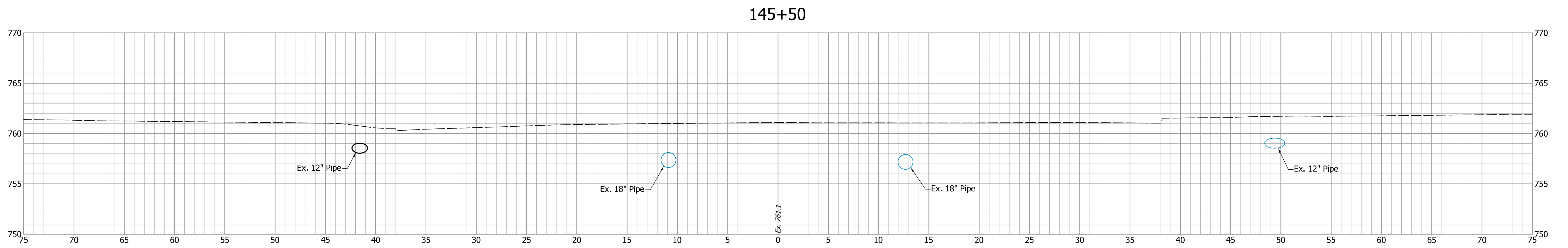
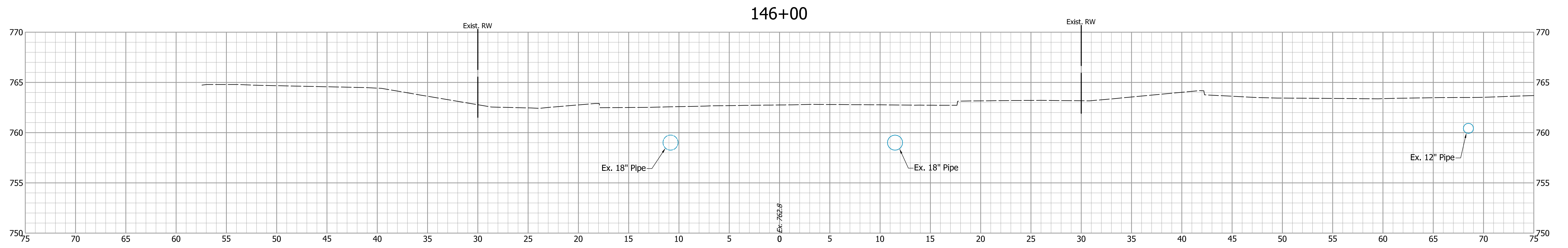


INDIANA  
DEPARTMENT OF TRANSPORTATION

CROSS SECTION  
S.R. 56

DESIGNED: JGP DRAWN: JGP  
CHECKED: GRW CHECKED: GRW

HORIZONTAL SCALE 1" = 5'	BRIDGE FILE
VERTICAL SCALE 1" = 5'	DESIGNATION 1600873
SURVEY BOOK	SHEETS 242 of ---
CONTRACT R-39905	PROJECT 1600873



S:\2017\03\2017-401\_Sr\_56\_Selma\_160873\Production Drawings\17-Cross Sections\17-Cross Sections\2017-401-01-Cross Sections.dwg, 2017-401-01-Cross Sections.dwg, Section Sheet - (9), 2/4/2020 9:00:51 AM

--	--

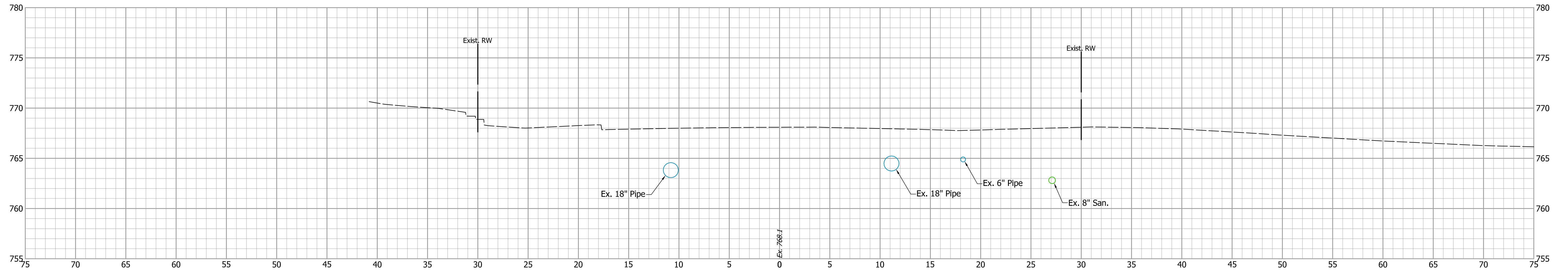
DESIGNED: JGP	DRAWN: JGP
CHECKED: GRW	CHECKED: GRW

INDIANA  
DEPARTMENT OF TRANSPORTATION

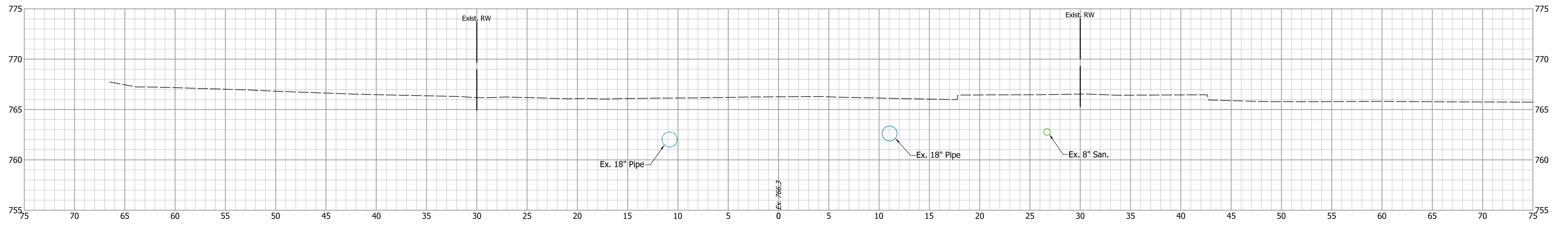
CROSS SECTION  
S.R. 56

HORIZONTAL SCALE 1" = 5'	BRIDGE FILE
VERTICAL SCALE 1" = 5'	DESIGNATION 1600873
SURVEY BOOK	SHEETS 243 of ---
CONTRACT R-39905	PROJECT 1600873

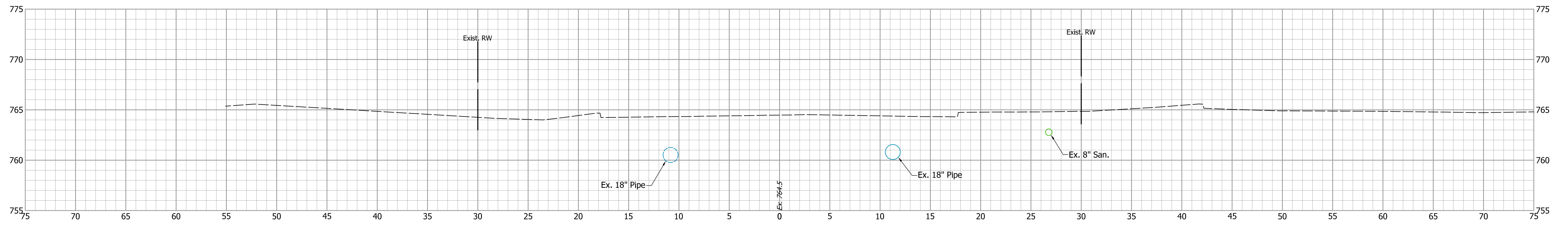
147+50



147+00



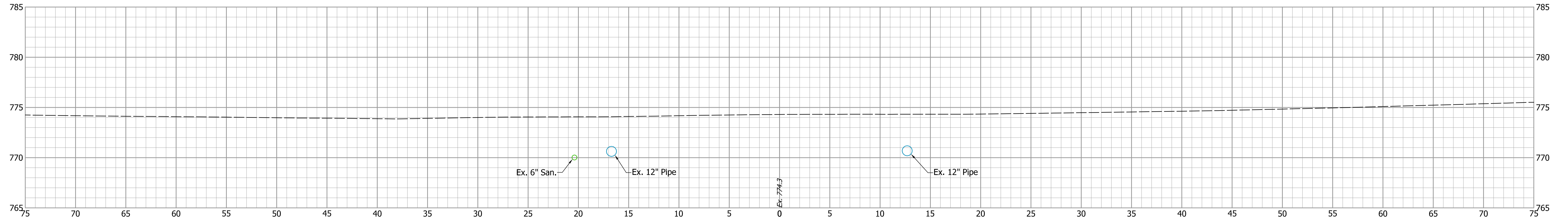
146+50



S:\2017\1703\2017-401\_Sr\_56\_Salem\_1600873\Production Drawings\17-Cross Sections\17-Cross Sections\17-Cross Sections.dwg, 2017-401-01-Cross Sections.dwg, 2017-401-01-Cross Sections.dwg, 2017-401-01-Cross Sections.dwg, 2017-401-01-Cross Sections.dwg, 2017-401-01-Cross Sections.dwg, 2017-401-01-Cross Sections.dwg, 2017-401-01-Cross Sections.dwg, 2017-401-01-Cross Sections.dwg, 2017-401-01-Cross Sections.dwg

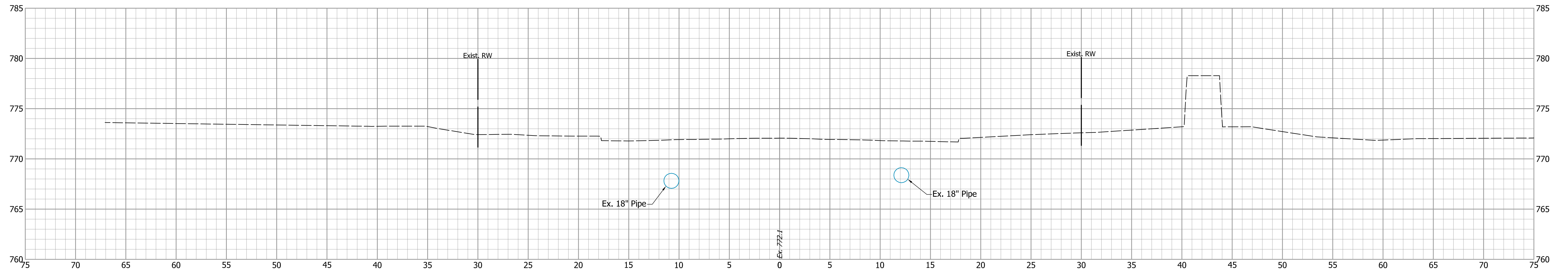
				<b>INDIANA DEPARTMENT OF TRANSPORTATION</b>		HORIZONTAL SCALE 1" = 5'	BRIDGE FILE
				<b>CROSS SECTION S.R. 56</b>		VERTICAL SCALE 1" = 5'	DESIGNATION 1600873
DESIGNED: JGP		DRAWN: JGP				SURVEY BOOK R-39905	
CHECKED: GRW		CHECKED: GRW				SHEETS 244 of ---	
						PROJECT 1600873	

149+00

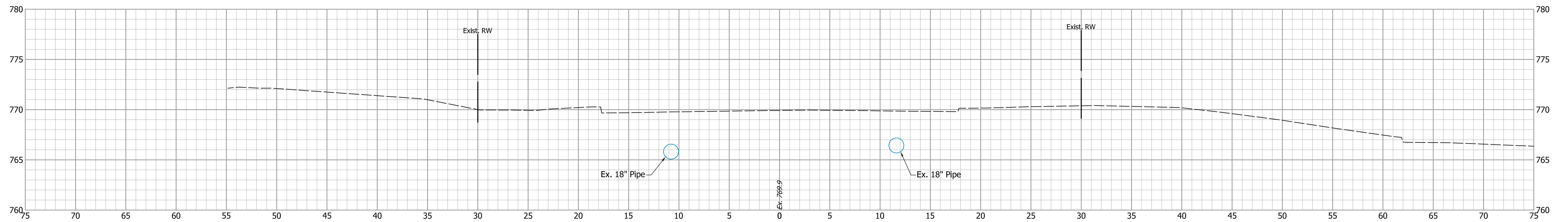


End Incidental Construction  
Sta. 148+54.08 "SR-56"

148+50



148+00



S:\2017\03\2017-401\_Sr\_56\_Selma\_160873\Production Drawings\17-Cross Sections\2017-401-01-Cross Sections.dwg, 2017-401-01-Cross Sections.dwg, Section Sheet - (01), 2/4/2020 9:01:04 AM

--	--

DESIGNED: JGP	DRAWN: JGP
CHECKED: GRW	CHECKED: GRW

**INDIANA  
DEPARTMENT OF TRANSPORTATION**

**CROSS SECTION  
S.R. 56**

HORIZONTAL SCALE 1" = 5'	BRIDGE FILE
VERTICAL SCALE 1" = 5'	DESIGNATION 1600873
SURVEY BOOK	SHEETS 245 of ---
CONTRACT R-39905	PROJECT 1600873